For Dr. Schliemann & Calvin Woodruff.
March 1st. 1905.
I begin at S. E. corner of sec. 9.
This corner stands in a dense growth of timber and I am therefore unable to take the sun at this place.
The ground immediately west of here is too steep to chain over. I therefore offset North 3.04 chs.
Thence west on a random line
Variation of the needle 19° 30' E.

20.00 chs. offset south 3.04 chs and set temporary 1/4/1/4 corner.
40.25 chs. come 79 lks. south of 1/4 sec. cor.
Thence S 88° 52' E on a true line on south bdy. of sec. 9
20.12 chs. set 1/4/1/4 cor., from which
A madrone 36 ins. in diam. bears S 1° W. 86 lks dist. marked C.S. 1/4/1/4 S. B.T.
At this place I take the sun, and find the Va. of the needle 19° 30' E, at 2 o'clock P.M.
Latitude of place 42° 28' N; declination of sun 7° 34' S. Cont. allowed for refraction 1'

Thence North on a random line.
20.00 chs. set temp. 1/4/1/4 cor.
31.60 " come to Calvin Woodruff's fence. E&W.
His house bears E. about 4 chs.
39.23 " Leave Woodruff's field.
40.00 " Set temp. 1/4/1/4 cor.
60.00 " " " " "
80.00 " " " stake to mark place.
I now go to 1/4 sec. cor. on north bdy. of sec. 9, thence east on a random line.
Va. 19° 30' E.
39.91 chs. come 69 lks. south of N. E. cor. of sec. 9.
Thence S 89° W on a true line on north bdy. of

# T 36 S R 13 W

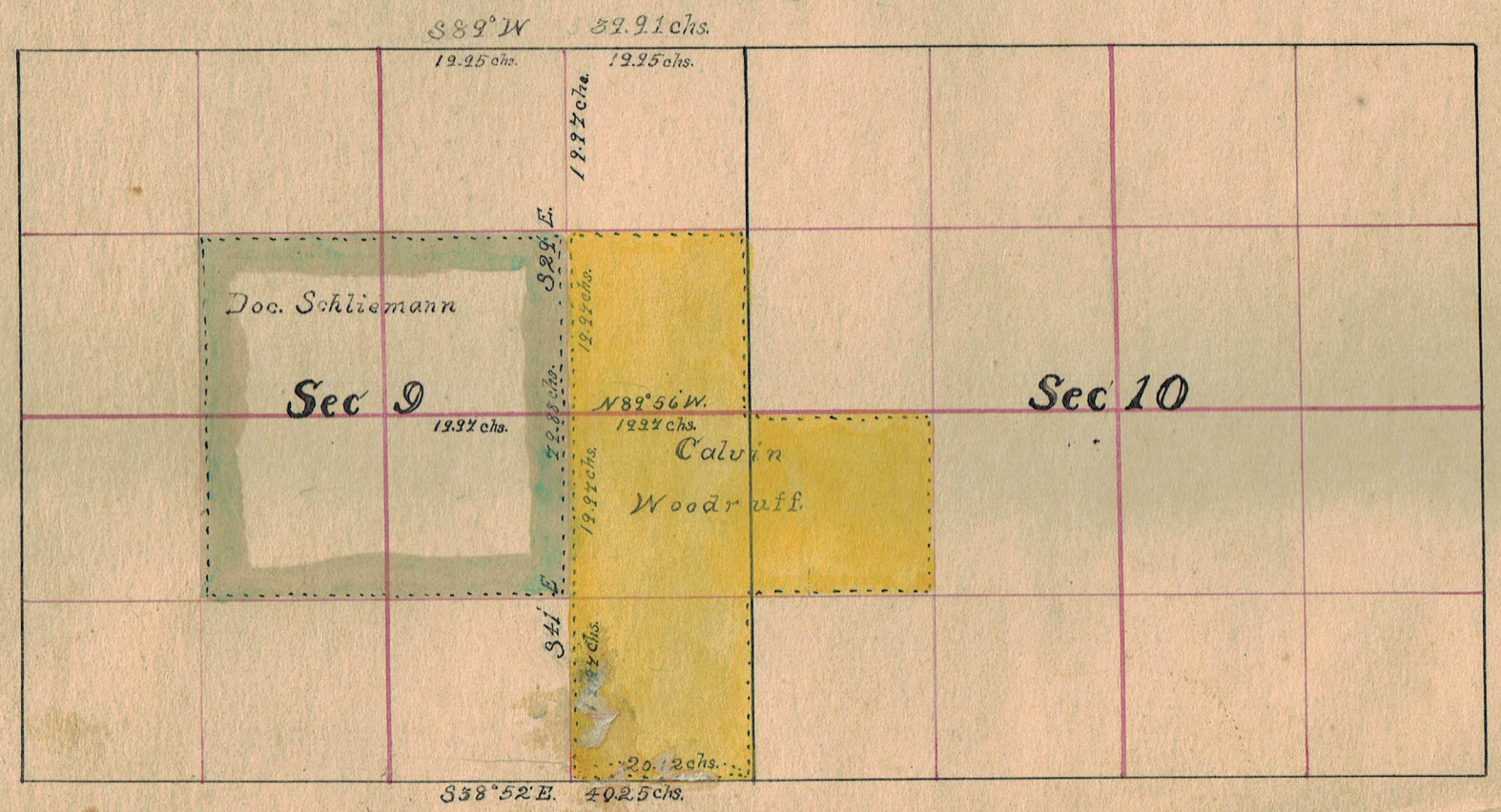
S 89° W 39.91 chs.
19.25 chs.
19.25 chs.
19.92 chs.
329 L.
Doc. Schliemann
Sec 9
19.92 chs.
N 89° 56 W.
19.92 chs.
Sec 10
Calvin
Woodruff
19.92 chs.
341 L.
20.12 chs.
S 38° 52 E. 40.25 chs.

Sec. 9 Va. 19° 30' E.

19.95 chs. to true 1/4 1/4 cor. This cor. comes south 12 lks. and west 82 lks. of temp. stake set at end of random line N. & S.

I now go to 1/4 sec. cor. on east bdy. of sec. 9. Thence I run N 89° 56' W Va. 19° 30' E

19.91 chs. come to true N. & S. line at true 1/4 1/4 cor. This will necessitate moving the center 1/4 1/4 cor. 6 lks. west from where it would have been on a connected line N. & S. through the section.

Begin at true 1/4 1/4 cor. on N. bdy. of sec. 9. Thence S 29' E on a true line.

19.97 Set 1/4 1/4 cor. at N.E. cor. of Doc. Schliemanns claim, from which

A sargen oak tree 18 ins. in diam. bears S.3° 35' E. 16 lks. dist. Marked C.S. 1/4 1/4 S. B. T.

23.38 chs. Doc. Schliemann's house bears W 40 lks.

39.94 " Set 1/4 1/4 cor. from which

A madrone 7 ins. in diam. bears N 86° W 54 lks.

Thence S 41' E on a true line

Va. 19° 30' E.

19.97 chs. Set 1/4 1/4 cor at S.E. cor. of Doc. Schliemann's claim, from which

A bull pine 5 feet in diam. bears N 10° 30' E. 148 lks. dist., marked C.S. 1/4 1/4 S B.T.

This survey was made to establish the line between Doc. Schliemann and Calvin Woodruff

Recorded March 19th 1905

Rolla Canfield
Co. Surveyor.

For Major Overton, to establish the line between him and Frank Bailey heirs.
March 4th 1905

Begin at S.W. cor. of sec. 33, thence
N 89° 38' E Va. 19° 30' E
Retracing township line
40.31 chs. Set temp. 1/4 Sec. cor.
42.88 " Come to Bailey's fence N. & S.
58.79 " " " " barn, and offset 53 lks. N.
60.47 " Set temp. witness cor.
62.50 " Leave Bailey's field.
69.22 " Offset 53 lks. south. to line.
70.63 " I find no corner.
I now go to N.E. cor. of sec. 33 thence
S. 15' W. retracing old line.
80.00 Intersect what I identify as S.E. cor. of sec. 33 and reestablish the cor.
Here I take the sun, and find the Va. 19° 30' E.
Latitude of place 42° 30'; declination of sun March 4 2 o'clock 6° 25' S. Refraction allowed 1'
From S.E. cor of sec. 33 I run S 89° 38' W
Va. 19° 30 E
19.52 chs. Set witness 1/4 1/4 cor. which is a piece of steel 14 ins. long driven in the ground, from which
An alder 8 ins. in diam. bears S 68° E 1.16 lks. dist. marked C. S. W C 1/4 1/4 S B T.
An alder 12 ins. in diam. bears S 21° W 72 lks. dist. marked C S W C 1/4 1/4 S B T.
Said true 1/4 1/4 cor. comes under the building between Bailey's barn and the road, 20.16 chs. from S.E. cor of sec.
From this 1/4 1/4 cor. I run N. on random line between the Bailey's heirs and Overton's land.
Va. 19° 30' E.
78.69 chs. come to N. bdy. of sec. and set temp. stake

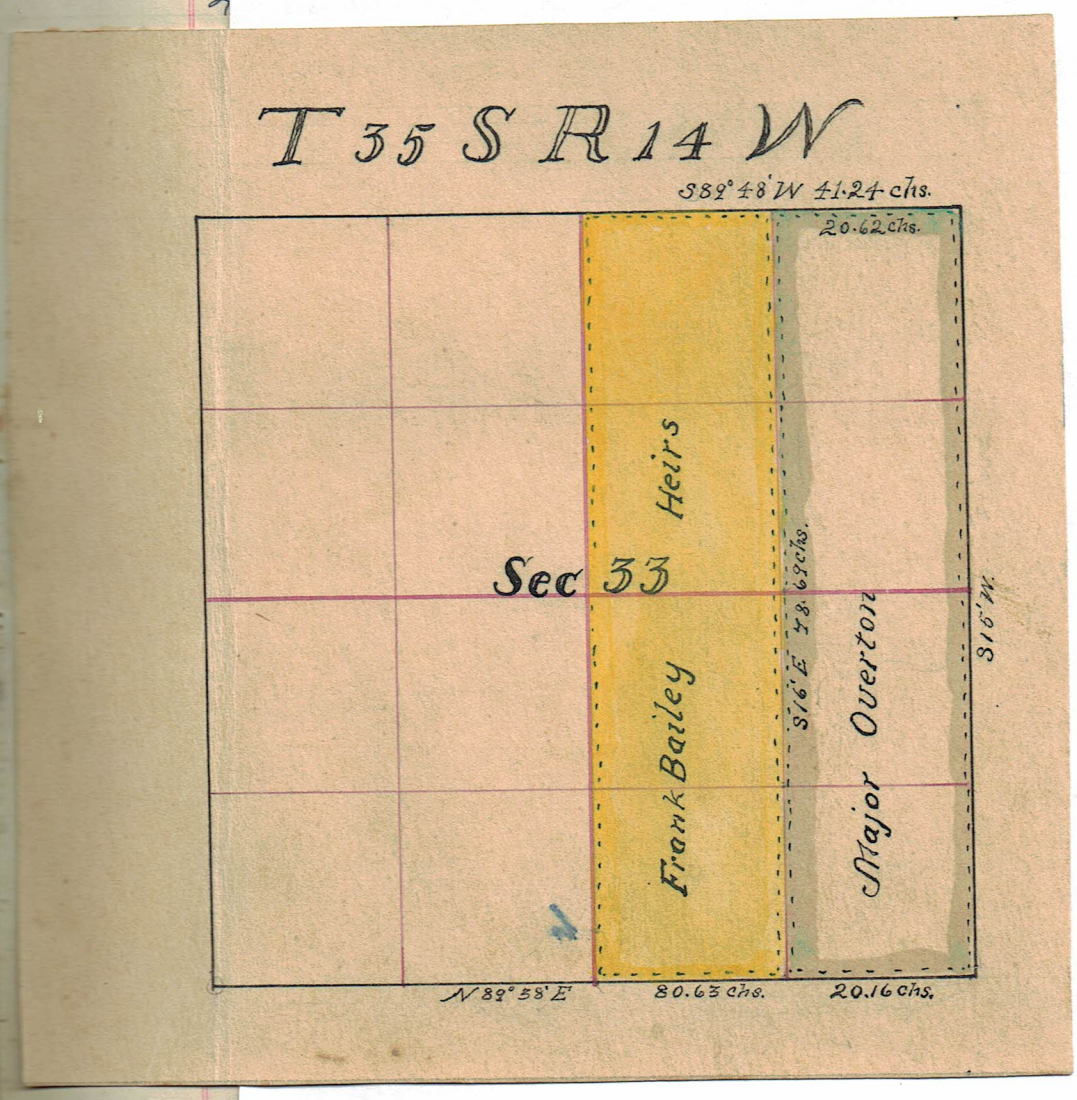
T 35 S R 14 W
S82°48'W 41.24 chs.
20.62 chs.
Heirs
Sec 33
S16'E 78.67 chs.
S16'W.
Frank Bailey
Major Overton
N82°58'E
80.63 chs.
20.16 chs.

to mark the place.

I now go to 1/4 Sec. Cor. on N. bdy of Sec. 33

Thence S 89° 4' E on a random line bet secs. 28 & 33 Va. 19° 30' E.

41.24 chs. come 79 lks. south of N E Cor. of sec. 33.

Thence S 89° 48' W on a true line bet. secs 28 & 33.

20.62 chs. set Temp 1/4/1/4 cor. said Temp. cor. comes 38 lks. west of N end of random line bet. Overton and Bailey heirs

From above 1/4/1/4 cor. I run S 16' E on a true line between Overton and Bailey heirs.

Va 19° 30' E.

78.69 chs. to 1/4/1/4 cor. on S bdy. of sec.

5193.5

Recorded March 19th 1905

Rolla Canfield

Co. Surveyor.

For Coast Trading Co. Gold Beach Ore.

I begin at N. W cor. of Court house in Gold Beach. Here I take the sun and find the variation of the needle to be 19° 30' E.

Lat. of place 42° 26' N; declination of sun at 10 o'clock March 9, 4° 32' S. Amt allowed for refraction 2' it being somewhat foggy

Offset W. 71 lks.; thence

| | | | |
|---|---|---|---|
| N 25° 30' E | 4.10 chs. | Here I offset 26 lks. E. to line of road. |
| N 39° E | 3.24 " | |
| N 8° 45' E | 1.75 " | |
| N 1° W | 6.42 " | Here I offset 50 lks. W. to avoid Coast Trading Co's. store. |
| N 3° E | 4.88 " | |
| N 45° E | 10.99 " | |
| S 76° E | .48 " | |
| N 6° W | 1.23 " | to west end of rock described in field notes |

From the above survey I deduct the following courses and distances for a true survey of the above road: (There was undoubtedly a mistake made in the original survey of the above road, as I cannot close the above lines at the proper place.)

Beginning 30 feet W. of N.W. cor. of Court house, thence

| | |
|---|---|
| N 23° 39' E | 7.28 chs. |
| N 34° 9' E | 3.31 " |
| N 6° 54' E | 1.78 " |
| N 2° 51' W. | 6.57 " |
| N 1° 9' E | 4.99 " |
| N 43° 9' E | 11.28 " |
| S 77° 51' E | .48 " to west end of rock described in field notes of survey. |

There is no sure way of making this survey in a correct manner. The Court house has been

moved E. something like 15 feet, but no record has been kept of the distance. The terminal point is a large rock, but the field notes do not state at what part of the rock the survey ends.

To add to the difficulties of this survey, it was very cloudy on March 9th & 10th when this survey was made, so that the solar apparatus could not be used. There was more or less iron scattered along the line between the Coast Trading Company's Store and the terminal point, and at the terminal point there was a quantity of machinery which made it almost impossible to use the needle at that place.

Surveyed for Antone Walker & W. A. Rumley
March 29th 1905.

I take the Va. of the needle about 20.00 chs. west of the Mea. Cor. to secs. 20 & 29, and find it to be 19°56' E. Lat. 42° 31' N.; decl. of sun at 10 o'clock N. 3° 19'; refraction allowed 2', the air being saturated with moisture.

This survey was for the purpose of determining the proper place for the 1/4 1/4 cor. bet. the Meander cor. and the 1/4 Sec. cor. on north boundary of sec. 29, and the running of an E. & W. line through Lot No. 1 so as to leave 26.67 acres north of said line in Lot No. 1, and also leave 26.67 acres in the remaining portion of Lot No. 1 added to Lot No. 2.

The calculations for said division were made, by agreement of the two parties interested, from the field notes of the government survey. Said agreement is on record as a part of these field notes

Begin at the Meander Cor. to secs. 20 & 29, thence east on a random line between secs. 20 & 29, Va. 19° 56' E.
16.60 chs. set temp. 1/4 1/4 cor.
36.79 " Come 93 lks. south of 1/4 Sec. Cor.
Thence S. 88° 32' W. on a true line bet. secs. 20 & 29, Va. 19° 56' E.
20.11 chs. set 1/4 1/4 cor. (a cedar stake in mound of stone).
Thence south Va. 19° 56' E.
16.35 " Set cedar stake in mound of stone for eastern terminus of dividing line through Lot No. 1.
Thence west on dividing line, and set stakes to mark the line.

The agreement between Antone Walker and W. A. Rumley pertaining to the above survey is as follows:
This agreement entered into between W. A. Rumley

of Agness Curry County Oregon, and Antone Walker of the same place, witnesseth:

That each of said parties own a one half undivided interest in the following described land, namely: Lots 1 & 2 of sec. 29 T. 35 S. R. 11 W., and the said parties being desirous of dividing said land into two equal parts and each owning entirely one part, therefore both parties hereby agree to have said land divided in the following manner;

Beginning at the N.W. corner of the N.E. 1/4 of the N.W. 1/4 of Sec. 29 T. 35 S. R. 11 W., thence south 16.35 chs.; thence west to the Illinois river, dividing said tract into two equal parts containing 26.67 acres each, and W. A. Rumley agrees to take as his share of said land the northern 26.67 acres; and Antone Walker agrees to take the southern 26.67 acres as his share of said land.

In witness whereof each of the above parties has affixed his signature.

Dated this 30th day of March 1905

In presence of { Frank Fry / Rolla Canfield

Signed { Antone Walker his X mark / William A. Rumley

Recorded March 31th 1905
Rolla Canfield
County Surveyor.

T. 35 S. R. 11 W.

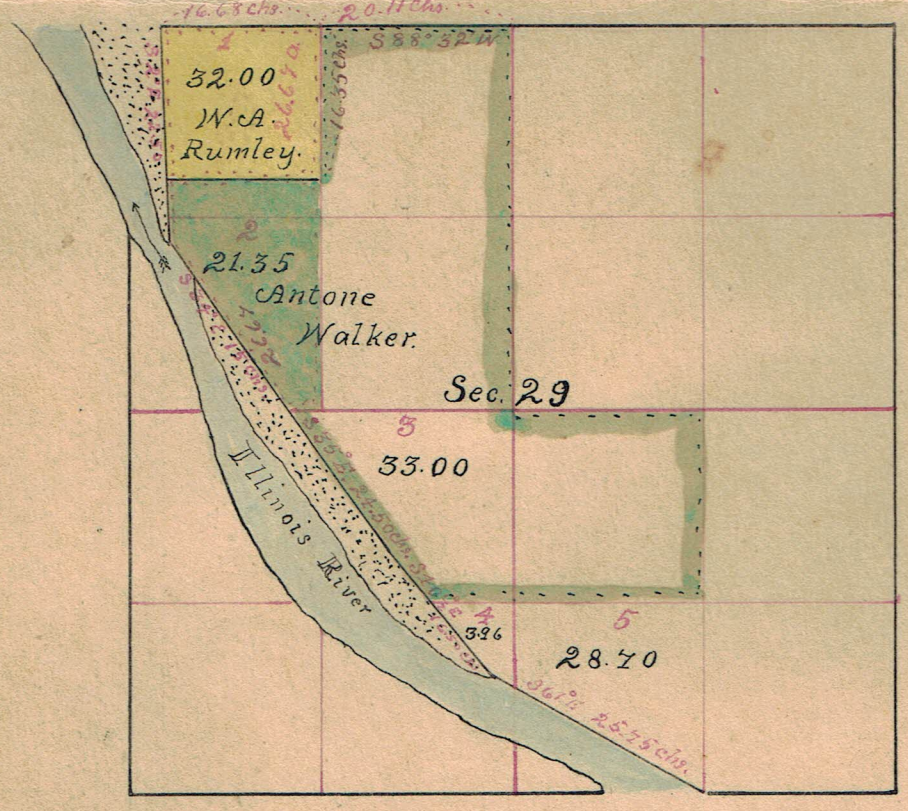
16.68 chs.
20.11 chs.
S 88° 32 W
16.35 chs.
32.00
W. A.
Rumley.
21.35
Antone
Walker.
Sec. 29
33.00
Illinois River
3.96
28.70
36 rd. 25.25 chs.

Survey of Private Road or Gateway for Chess Bravo in Secs. 25 & 26, September 10th 1908

Begin at Residence of Chess Bravo and mark R. on a tan bark oak for initial point of survey of said road with courses and distances as follows:

| No. | Course | Distance |
|---|---|---|
| 1 | S 2 E | 7.50 Chs |
| 2 | S 16 W | 1.50 " |
| 3 | S 3 W | 2.38 " |
| 4 | S 32 W | 1. " |
| 5 | S 33.30 W | .75 " |
| 6 | S 25 W | 1. " |
| 7 | S 15 E | 1.50 " |
| 8 | S 6 E | 1.50 " |
| 9 | S 17 W | 2.50 " |
| 10 | S 37 W | 2.40 " |
| 11 | S 41 W | 1. " |
| 12 | S 14 W | 1.50 " |
| 13 | S 8 E | 1.50 " |
| 14 | S 1 E | 1.50 " |
| 15 | S 14 W | 1. " |
| 16 | S 44 W | 1. " |
| 17 | S 11 W | 1.50 " |
| 18 | S 3 E | 1.25 " |
| 19 | S 25 W | 1.17 " |
| 20 | S 8 E | 2. " |
| 21 | S | 1.50 " |
| 22 | S 1.30 E | 2. " |
| 23 | S 10 W | 2. " |
| 24 | S 24.30 W | 2.50 " |
| 25 | S 16 W | 1.50 " |
| 26 | S 9.30 W | 1.50 " |
| 27 | S 17.45 W | 4.50 " |
| 28 | S 1 W | 2.50 |
| 29 | S 2.15 W | 3. |

Open land with wagon road made most of way At 7.50 Chs. open fir timber commences with some undergrowth in places and some fallen timber,

Part of this private road runs on a side hill with about 30° slope, some is on a level, and most of the way a wagon road has already been swamped out and some of it completed

At station thirty eight come to fence and thence across level plowed field to public road in front of Mrs. S. A. Steen's residence, where I set post marked R. T. for road terminus..

| No. | Course | Distance |
|---|---|---|
| 30 | S. 24.45 W | 3. Chs. |
| 31 | S 1.30 W | 2.50 " |
| 32 | S 5 W | 2.50 " |
| 33 | S 9.30 W | 2.50 " |
| 34 | S 18 W | 2.50 " |
| 35 | S 35 W | 1.70 " |
| 36 | S 43 W | 2.50 " |
| 37 | S 32.30 W | 2. " |
| 38 | S 26.15 W | 2.37 " |
| 39 | N 65 E | 5.50 " |

Recorded Jan. 25th 1909
Geo. S. Wilson
County Surveyor

For Jas. H. Curry

Dec. 10th 1908

This survey was for the purpose of establishing the north and south boundaries to Currys claim

Va. 20°20 E

Andrew and Callen Ellis were sworn in as chainmen.

I begin at Corners of Secs. 20, 21, 28 & 29. find two pieces of iron for corner with a cedar 12 in dia. as only bearing tree standing, bears N. 38° W 1 Ch, 1 lk. and agrees with U.S. field notes

Thence I run N. 89.30 W. 80.42 Chs.

5 Chs. Wagon Road from Port Orford to Sixes River N. & S.

34. Chs. begin descent in ravine

40. " A stream 5 lks. wide

At 40.21 which is average distance do not find any trace of 1/4 Cor. post nor bearing trees

40.21 Chs. Set 1/4 Sec. post at average distance from which

An Alder 6 in. dia. bears S. 70° E 7½ lks. dist.

" " 8 " " " N 65 E 15½ " "

51. Chs. Enter marshy bottom N. 80° E & S 80° W.

67.50 " Leave Swamp

68.00 " Bond's wagon road and begin to ascend bluff

71.00 " Top of bluff and enter open ground

80.42 " Set post for temp. Sec. Corner.

I now go to S. W. Cor. of Sec. 29 and run north to establish N. W. Cor. of Sec. 29 of which I found no trace of Cor. or bearing trees to said Cor.

32½ Chs. Wagon Road

46 " Old Skid road

58.75 " Log fence

72.77 " Intersects line running west from

N. E. Cor. of Sec. 29

79.77 Chs. Set cedar post 4x4 in. properly marked for Cor. to Secs. 19, 20, 29 & 30 from which
A Willow 8 in. dia. bears N. 61 W. 1,59 lks. dist.
An Alder 6 " " " " 60° E. 42 " "
" " 8 " " " S. 57 E. 157 " "
A Cedar 4 " " " S. 57 W. 97 " "

I now run west 20 Chs. and intersect Curry's eastern boundary 4 lks. inside of fence. Thence north on same var. 20 Chs. and set 1/4 1/4 Sec. post 13 lks. west and 2 lks. north of the N. E. Cor of Curry's exclosure from which
An Alder 14 in. dia bears N. 55 30' E 43 lks. dist.
" " 10 " " " N. 80° W. 67 " "

Thence north 3,50 Chs. and set post for N. E. Cor. of Curry's claim from which
An Alder 18 in. dia. bears S. 86° W. 58 lks. dist.
A Willow 22 " " " S. 53° W. 64 " "

I now run west on line between Donation Claim No. 40 and Curry's claim and come to small lake near the edge of which Curry's N. W. Cor should be. Set post on line near edge of said lake of which Callen and Andrew Ellis are witnesses.

To prove my work, I now return to where I intersected Curry's fence on eastern boundary of claim and from post which I set on inside of fence I run west 21,61 Chs. to where meander post should be on shore of Pacific Ocean, Thence N. 8,30° W. 22.09 Chs. according to U. S. field notes, and find myself on a line with stake I set in edge of lake running E. & W. I now return to Cor. of Secs. 19, 20, 29 & 30

and at average distance from said corner and and the S. W. Corner of Sec. 29 I set 1/4 Sec. Cor. post properly marked from whice
A fir 10 in. dia bears N. 88° 30' W. 14 lks dist.
" " 14 " " " S. 88° E. 22 " "
Thence at average distance from said 1/4 Sec. Cor. to S. W. Cor. of Sec. 29, I set post for 1/4 1/4 " " and from which I run west Var. 20° 20' E., 20 Chs. and intersect the S. E. Cor of Curry's field, 26 lks. E. and 26 lks S. of same, where I set post for S. E. corner of Curry's claim, from which.
A dead fir 4 ft. dia, bears S. 20° 30' W. 22 lks. dist.
" " " 4 " " " N. 46° W. 46 " "
Thence I run west 11.28 Chs. to edge of bluff on shore of Pacific Ocean where I set post for Curry's S. W. Cor. from which
A Bull Pine 8 in. dia. bears S. 57° 30' E 73 lks. dist.

The proper way to have established Curry's N. boundary was to have established the 1/4 Sec. Cor. between the N. W. cor. of Sec. 29 and the N. W. Cor. of Sec. 20 by taking average distance and then take the average distance between the said 1/4 Sec. Cor. and N. W. Cor. of Sec. 29 then running west 20 Chs. establish the 1/4 1/4 Sec. Cor. thence measuring north 35.50 Chs. establish his N. E. Cor. but the N. W. Cor. of Sec. 20 being destroyed, he did not wish to go to the further expense of finding more corners to run from. Finished this survey, Jan. 11th 1909. Having been delayed by lawsuits & rains.

Recorded Jan. 25th 1909
Geo. S. Wilson
County Surveyor

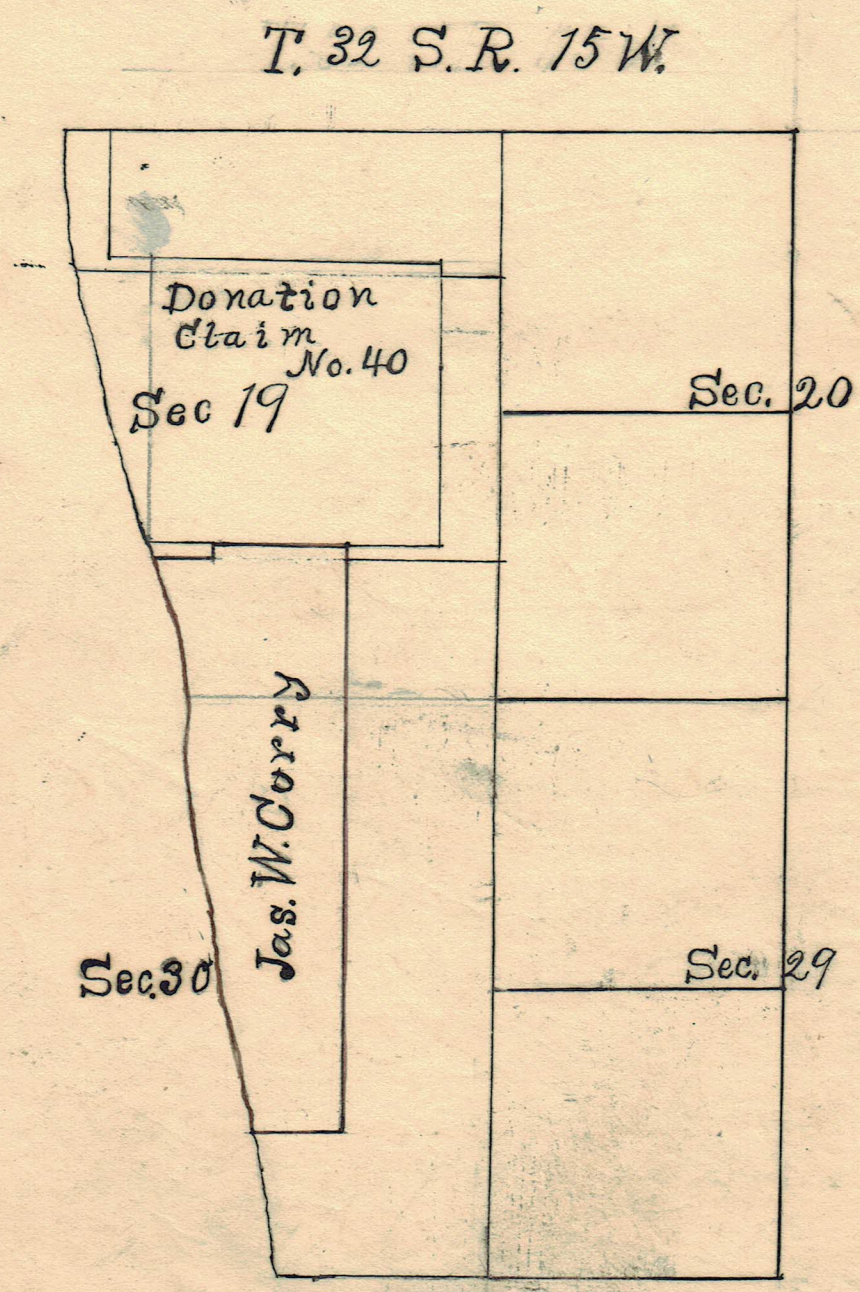
T. 32 S. R. 15 W.
Donation
Claim
No. 40
Sec 19
Sec. 20
Jas. W. Carey
Sec. 30
Sec. 29

# Survey No. 3 T 41 S. R. 13 W.

For Thos. Moore, Oct. 16th 1909

This survey was made to establish the lines around Thos. Moores place. Var. 20°28' E.

Fletcher Gardner were sworn in as chainmen.

I begin at 1/4 Cor. bet. Secs. 5 and 6 from which a stake set by Dennis Cunniff bears N. 5° W. 80 lks. thence West

West 5.00 chs. Set red wood stake for N. E. Cor to Thos. Moore's Claim from which a Jack oak bears N. 5 lks. dist. N. E. T. M. marked

10.00 " Branch 5 lks. wide, course S. W.

20.00 " Set red wood post for Thos. Moore's N. W. Cor. marked N. W. C. T. M. from which a butte bears S. 20° W. about 20 ch an alder 2 in. dia bears S. 3° W. 45 lks. d

South Thence South Var. 20°28' E.

5.00 chs. Branch 10 lks. wide bears W.

20.00 " Set red wood post for Thos. Moore's S. W. Cor. marked S. W. C. T. M. from which a willow 1 ft. diam. bears S. 73° E. 108 lks. marked S. W. C. B. T.

Thence E. Var. 20°28' E.

East 5.00 chs. Set fir post 4x5 in. 1 ft. in ground for Thos. Moores S. Cor. marked S. E. C. T. M. from which a willo 1 ft. dia. bears S. 36°30' E. 121 lks. dist.

Thence North Va. 20°28'

North 8.56 chs. Set Jack Oak post 3 in. diam for jog Cor. from which a Jack Oak 8 in diam bears S. 17° E. 80 lks. di

Thence East

No. 3 (Continue) Thos. Moore

East 5.00 chs. Top of ridge

10.00 " Set red wood picket for upper S. E. Cor. from which a Jack oak 6 in. diam bears S. 40° E 36 lks. dist.

Thence North.

North 11.44 chs. Intersect point of beginning.

Geo. S. Wilson
County Surveyor

# Survey No. 4. T32 S. R. 15 W.

For Al Marsh

Oct. 22nd 1909.

Reestablish the Sec. Cor. bet. Secs. 26, 27, 34, and 35 from Notes of U.S. Survey Thence west through burnt clearing

Var. 20°24' E

89°30' West 40.00 chs. Intersect Cor. formerly set by C. S. 3 lks W. of Cor. thence north

Var. 20°24' E.

North Leave County road and through field of Bagley Estate

38.50 chs. Cross fence and leave field and enter bottom covered with alder willow &c.

41.00 " bank of Elk River

45.00 " across " " and through bottom

67.00 " Top of ridge

71.45 " to Indian Creek and across bottom

74.00 " begin to ascend

80.00 " Set 1/4 Cor. post 3X4 in. for 1/4 Cor. bet. Secs. 22 and 27, from which a cedar 40 in. diam. bears S 83° W. 37 lks. dist a cedar 3 ft. dia. bears N. 9° E. 56 lks.

Thence East bet. Secs. 22 and 27

East 13.00 chs. decend to Down's Creek 25 lks. Wide course S. W.

14.00 " across bottom and begin to ascend

40.00 " Set post for Cor. of Secs. 22, 23, 26 & 27 77 lks. W. of post set by some former Surveyor. Thence S.

Var. 20°22' E.

South 5.00 chs. To summit of ridge

13.73 " " stream 10 lks. wide course S. 20° W.

23.00 " " " 10 " " " " 30° W

50.30 " " " 2 " " " " 10 W.

62.50 " " Elk. River

65.20 " Across Elk River

No. 4. (Continue) Al. Marsh.

South 80.00 chs. to place of beginning

Geo. S. Wilson
Co. Surveyor.

# Survey No. 5 T. 31 S. R. 15 W.

For John Wendell.

Nov. 3rd 1909

Commenced at ¼ Co. bet. Secs. 35 & 36

Thence South

Var. 20° 30' E.

South 52.50 chs. Stream 4 lks. wide course W.

80.00 " found Cor. to Secs. 1, 35 & 36

Thence return to N. E. Cor. of Lot 16, and thence West.

West. 8.25 chs. To stream 50 lks wide

24.00 " " top of ridge

60.00 " Set fir limb 3 in. diam. for S. W. Cor. of Wendell's ranch from which a fir 5 ft. dia. bears N. 26° E. 12 lks. dist. an alder 5 in dia. bears N. 71° 30' E 6 lks. dist. A fir 14 in. diam. bears S. 25° 30' W. 8 lks. dist. An alder 8 in. dia. bears N. 48° W 16 lks.

Thence North

North 40.00 chs. Set fir limb for N. W. Cor. of Wendell's ranch by side of large fir log.

Geo. S. Wilson
Co. Surveyor

Survey for Ed Cheever and Wm Marshall
May 2nd 1910
Qualified J. P. Olsen and Sylvester Somers as chainmen and John Gerber as Rodman
Starting at the corner to Sections 26, 27, 34 and 35 in Township 30 South Range 15 West, which is a Cedar Post 3 in. square, From which a Fir 60 in. in dia. bears N. 72° W. 40 lks. dist.
(Other witness trees gone)
And ran south

South 20.00 chs. Fence bearing E & W and enter timber
23.50 " Opening E & W and fence N. & S.
27.50 " Creek 10 lks. wide flows west and enter brush and timber
39.94 " Corner 2 lks. West.
Found the witness trees both down but recognizable. Set a 4"x4" Post in center of line bet. Sec. and 1/4 Sec. Corners. From which A Fir 30 in. in dia. bears E. 8 lks. dist.
From thence an offset 25 lks. North ran East.

East 20.00 chs. Along lane set Iron pipe at terminus

Geo. Fitzhugh,
Dept. Co. Surveyor.

Survey No 7 for Curry County

Survey lo Change County Line
of Pistol River
Commence at N W Corner Wool
Sea Thence

| | | |
|---|---|---|
| N 23° 30' | E | 2,28 |
| " 43 30 | E | 2,00 |
| N 51 00 | E | 5,50 |
| N 72 | E | 2 00 |
| S 81 | E | 2,91 |
| N 88 | E | 4,10 |
| N 46 | E | 7,00 |

or 2,40 cross line between Section
20 — 21 1,90 N of the Cor

| | | |
|---|---|---|
| N 44 | E | |
| N 7 | W | 8,00 |
| N 23 | W | 1,50 |
| N 30,30 | W | 4 00 |
| S 61 30 | W | 7,50 |
| N 81 30 | W | 15,00 |
| N 85-30 | W | 4,50 |

Meeses-Wagon Road

Recorded This 19 day on
March A D 1911

D Pruner Sign
County Surveyor

Survey No 8 for Chauncey Fry to find corners of claim in Sect 2 - T 33 R 10 W M (35-36) began April 3, 11

Began survey on 8th of April 1911 using a Rooch transit with Sangmuler Solar attachment at cor to Secs 1-2-35-36 Ts 32-33 R 10 W. W.M.

John Hall } Chainman
D W Walker }
Peter Fry Flagman

Commence at cor described above thence bar 20° E

5,00 descend hill intersect cor set by foresters ,04 N and ,10 E

~~20,00~~ on this course the following is description

6,00 enter brush

20,00 Set Temporary 1/4/1/4 cor

21,00 Main trail to West Fork

22,00 Grain patch 1,50 Wide

33,50 a stream ,02 wide

40,00 Set Temporary 1/4 Marked T. 1/4 S. C.S.
A ton Oak 10" Dia Marked T 1/4 S. C.S.
4' from the ground Bears
N 38° E Dist ,10
a brock oak marked the same
B S 32° 30' E Dist ,21
The last described line has scribe marks 1' above the ground, and there is a plug drove in the ground ,07 S. and ,02 E of the past 2 sch

~~48,00~~ 48,00 a creek ,02 wide course S 7° W T N 7° E

50,04 intersect a rock 8" X 10" 8" high set in the ground Marked H 24

Thence N 20,00

1,00 a creek 02 wide course S 9° W T N 9° E

3,00 trail from Hollis to Billings
April 4 Storm
April 5

4,50 cross S W corner of grain field about 1,50 9 acres

15,00 top of ridge course
18,00 a stream 02 Wide B N 10° W 8 10°6
19,94 fence rock set by fence 01 S
Thence N 10,00
N 4,50 a stream 02 wide Cours N 10° W 8 10° E
9,25 fence N W cor of grain field
9,80 enterset a rock marked $\frac{N}{1}$ on S side one $\frac{N}{4}$ on N side
10,00 Set oak stake 4"x4" marked 1/4 1/4 S. C.S. from which an oak 16" Dia marked W N B S 76° W dist ,28
Thence W 20,00
,50 Leave grain field
1,25 creek 03 Wide
4,60 Main trail to west Fork B, N 10°E S 10°W
6,50 Leave brush N E cor of grain field
20,00 Enterset post Marked N5 on N E side ,15 E and ,12 S Set plug Marked T C 1/4 S C S
Thence N 10,00
20,00 cross prairy enterset post Marked N5 on N E side ,15 E and ,12 S
Set plug Marked 1/8 1/4 S. C.S.
Thence N 45° E 42,35
12,00 fir 40" Dia
13,00 oak 36" "
42,17 a a rock Marked N7 ,10 E
42,35 Set plug Marked 1/8 1/4 S.C.S.
Thence E 10,00
10,00 across prairy Enterset Cor to Sec's 1-2-35-36 ,18 W and ,17 S
Recorded April 18, 1911
D Cunnigham Jr
C.S.

Survey No 9 Mrs John Billings using Roven Transit

with Sangmuller Solar

C A Pelinger } Commen
J J Billings

April 6 1911

Began at cor li Sec 1-2-35-36 T 32-33 R 10 W.
W. M.

Thence Var 20° E.

69

1,00 enter grain field about 15,00 long 8,00 wide
20,00 Set T 1/4 1/4 in edge of grain field
30,00 a wire fence bear N & S
40,00 Confina no trace of government cor
fina oak bearing on the line I believe to be witness
tree, have got no field notes of Cor
Set oak post 4"x4" 4' long marked
T 1/4 S C.S.
60,00 Set oak post 4"x4" 4' long ~~for~~ marked
T 1/4 1/4 S.C.S. for temporary cor from which
a fir snag 36" Dia S 42,30 E Dist .14
Thence N 20,00
18,00 acena tile prairy enter brush
20,00 Set oak post 4"x4" 4" long marked C 1/4 1/4
C.S from which a white oak 12" Dia
B N 30° E Dist .21
Return to 1/4 1/4 Cor S boundary S W 1/4 Sec
36 Mark witness tree a fir 30" Dia B N 83° E 2,07 Dist
Thence N 20,00
5,00 leave grain field
15,00 enter brush
20,00 Set Cedar post 6"x6" Marked T 1/4 1/4 S.C.S
from which a fir 10" Dia B S 10° E Dist .06
April 7
I go to temporary 1/4 Cor S boundary
Sec 36
Thence S 45° W 28,28.
~~1,50 a Creek OB Wide Course N 10° E S 10° W~~
2,00 Decena enter brush Scolemon lumber fir & oak

2,00 a creek 03 wide flows NW & SE
5,50 Main trail to West-fork Neona SW
10,00 Main trail " " " " "
12,50 Main trail " " " " "
17,00 Creek 02 wide course N and S
27,50 " 03 " " N and S
28,28 Set oak Post 4"x4" 4' long marked T 1/4 1/4 S
C S from which a fir 30" Dia B N45°30' E
Dist 36
thence S 10,00
1,50 Creek 02 wide course N 18° S 10 W
10,00 Set Stake marked 1/8 1/4 S C S from which
a fir 10" Dia B N24 W Dist 13
W 20,00
1,50 a creek 03 wide course N & S
18,00 trail to Claude Hollo
20,00 Intersect line on East Side of Chauncy
Frys Claim Set oak post 4"x4" 4'
Marked T 1/8 1/4 S.C.S from which
an oak 18" Dia B S 32 E Dist 24
Recorded April 18 11
D Cunniff Jr
C. S.

Survey No 10 for L C Fry Sec 2 T 33 R 10 April 8 11

Commenced running April 8 running Rough Trail with Langmuir Sweat.

John Hull
Peter Fry } Chainmen

Commence at 1/4 1/4 cor center of S boundary N & 1/4 Sec 2
Thence S 20,00

20,00 Set temporary 1/4 1/4 post
24,50 trail to J. Hollo
27,50 a creek 03 Wide course S 20° E N 2° W
31,75 Black oak center
40,00 entrance post marked W V on E side and
and W 2 on N.W. side, 02 W and 04 S
Set post 4"x4" 4' long Marked T 1/4 1/4 S C S
from which a madrone 6" dia B
N 15° W Dist. 21
Thence W 40,00
3,00 Sled road from J Hollo to Post Office
10,00 Summit of ridge decend
18,00 Bear pen creek 02 wide Course N E & S W
20,00 Fine a plug fallen down Set temporary
1/4 1/4 S
40,00 entrance cor set by foresters 03 N & 06 W. Set a white oak post 4"x4" 4' long for temporary 1/4 1/4 Cor
Marked T S. C.S. from which a white oak 10" dia B S 3° 30' E Dist. 19
Thence N 36,00
25,00 decend Mare trail to west fork
35,00 Summit of ridge
36,00 entrance plug set by foresters
62° 30' E 41,02 entrance plug set by foresters
E 1 0,00 entrance post set by foresters for S W cor of Twp. 04 S T. 10 W

Recorded April 18 11
D Cunniff Jr C S

Survey No 11 T 34 R 11 W

for Joseph Fry and McBean

Commence at cor to fractional Sec 8-9
Thence

N Centerline 1/4 cor 1P5 S & 113 W
" 58,75 Set T 1/4/1/4 cor
78,75 Cor found no trees Sec cor a rock mound 12"x12"
Return to T 1/4/1/4 cor thence

W 40,00 Marked fir tree found where a fir 36" B S79°45'E
Dist ,35
a fir 44" Dia B N 31°30 W Dist ,27
Thence

S 14,87 open E,50 to avoid Slide
20,00 " W 50 to T center of Sec 8
40 00 T S W cor of Eureka Frys Claim
I now return to T 1/4/1/4 cor below S 1/2
Secs 8-9 and correct in by setting
at ,57 S & ,54 W on true line N1°38 W
from S cor to Sec 8-9
I set fir stake 4½' 4"x4" from
which
A fir 14" Dia B S 62°46' W Dist .65
a Maple 36 Dia " N54 18 E " 40

Recorded May 20 1911
D Cromwell Jr
CS

Survey No 12 T 32 R 15 W W

for Cornelius + Loucke to find E 1/2 of Lot 8 Sec 32

Commence at S Cor Sec 32-33 thence
69,29 Set 1 1/4" gas pipe with stake for T Cor to ~~Sec~~ lot 8 thence
1,50 County road
10,00 1 1/4" gas pipe with stake from which a fir 18" dia Marked BT B N 39 E Dist .24
9,73 Set gas pipe with stake ~~for A~~ from which a cedar 2" dia marked BT B N 85 30 E Dist .77
10,00 Set 1 1/4" with stake from which an alder 6" Dia B S 86 W Dist 07
to place of beging 9,73 Containing 9,73 acres

Resurvey July 12 11
D Emmoff Jr
C.S.

Survey for E Direlbes and W M Phelins in T 32 R 14

Commence at Cor to Sec 12-13 thence
S 10,00 Set plug at center of N.E 1/4 of N E 1/4 of Sec 13
40,00 ensect 1/4 Cor 73 S and 35 E
I return to center of N E 1/4 N E 1/4 and set corrected stake ,18 S of Tem and ,8 E
I run T at right angle to corrected line S 89° 30 W
8,00 Cross River bar
19,50 River ~~the~~ stake would fall in the River

Lat 42° 46

Received Aug 10, 11
D Emmiffi

Survey for Ralph Edgerton and others in T 35 N R 12 W.W.M.

Commence at Cor to Sec Cor Sec 7-8 12-13 Rs 11-12 W

Thence

N 40,00 Ch intersect Tem Cor Set by R J Canfield ,03 S, + ,04 E

I confirm no trace of 1/4 Cor or Witness trees

I continue ~~you~~ on to Cor Sec 1-6-12-7 & intersect cor 1,55 N and 2,77 W.

I return to 1/4 ~~&~~ T. Cor and correct and restore Cor Setting Tem. 1/4 1,38 W ,77 N, line course being S 82° E + N 82° W

I correct T 1/4 1/4 & Sec S E 1/4 by setting ,66 W + 3,5 N. Set Myrtle post 4 x 4 — from which a pine 10" bears N 58° E ,15

Received Oct 20 11
D Emmiffi Jr
C S

Lat 42° 33'
~~Dec~~ 40 16 G.A.N.

Survey for Isaac Fry and others

Commence at 1/4 Cor 18-19 T 35-R 11 W, W.M.
Thence Var 20°

S 26,00 Set Tem 1/4 1/4 N 1/2
40,00 " " 1/4 Center
60,00 " " 1/4 1/4 S 1/2
80 00 Intersect 1/4 Cor 19-30. 1,90 W T
,23 S
Thence

E Return Sec 19-30
2450 intersect M C on left bank of Illinois River 64 N
I return to center 1/4 Cor Sec 19 and correct and establish Cor by Set it 95 W and 11 S.
Recorded Oct-20 11
Lat 42° 32
Dec 6° 13' E, A. N.
D C Cunniff Jr
C. H. S.

Survey of Mining Claim for Mrs Helen Scanlan Lot 4 S 13 T 35 R 12 W W.M.
Commence at Cor Sec 12-13-7-8 Oct-14-11
Thence

S 3,00 Cross Mining ditch Course S 40° E
" 3,10 " Branch mining ditch Course W
4,00 " Main Ditch Course S 20° W
10 50 " Main ditch " S 20° E
12 00 Mining Cut-s
14 00 Leave Mining Cut
16,10 Right bank of Rogue River
~~Lat 42° 32~~
~~Dec 7° 54' E, A. N.~~
~~D C Cunniff Jr Oct 20th 11~~
DC

Survey of Mining Claim Continued

I return to Cor Sec 7-12-13-18

Thence

S89°38'W 12,00 intersect ~~Left~~ Right Bank of Rogue R

S33°30'E 9,00 Sand and gravel, intersect Mining Cut Washed gravel and out side of line

6,00 Gravel and boulders with Soil on top lying out side of line

7,00 Mining Cut with mining Sluice in it

8,00 Clean Cut

9,00

~~10~~ end of course

S39°30'E 9,00 Gravel and boulders with Soil on top mining Cut

10,50 Mining Cut

11,00 M Cor Right bank R.R. between Sec 13-18

Lat 42° 33'

Dec 7° 54' E. A. N.

Recorded Oct 20, 11 D Grimiff Jr C.S.

Survey for Isaac Fry and others

T 35 R 11 W. W. M Oct 12-13. 1911
bar 21° E
Commence at 1/4 Cor Sec 18-19 thence
20,00 Set Tem 1/4/1/4 Cor
40,00 " " Center 1/4 Cor
60,00 " " 1/4/1/4 "
61,00 Fox Creek ,50 wide
80,00 Intersect 1/4 Cor Sec 19-30 3,29 W. & ,23 N

E Between Sec 19-30 bar 21°
24,50, intersect M.C. left bank of Illinois River 04 N
I now return to Tem Center 1/4 Cor Sec 19 and correct and establish the Cor by set it ,11 N. 1,64 W. of tem plug and building rock mound and marking witness trees
Recorded Oct 20th 1911

Lat 42° 38'
Dec 6°, 10' S. G. A. N.

D Ermiff Jr
C. E.

---

Survey for Lawrence Cadago & Isaac T 38 R 14 W
Begin Survey Nov 31 1911 C R Guydon & Arthur Walker
Commence at 1/4 Sec 16-21 thence

S bar, 19°45' E
20,00 Set T 1/4 1/4 Cor
25 24 Right bank of Pilot River
40,00 Set T 1/4 Center of Sec
60,00 Set T 1/4 1/4 Cor
80,00 Intersect 1/4 Sec 21-28 45 S
+ 1,50 W.
I return on line Course N 1°04' E
one equaly Devide over flows of

N1°04' E 20.11 Set 1/4 1/4 a fir post with Iron
pin 1" Dia from which

a live oak 8" Dia BS 18°30' E Dist .12

" 66,22 establish 1/4 1/4 Cor Which a fir limb
3"x3" from which
a fir 66" Dia BN 72° W Dist 2,04

I now return to S, Center 1/4 1/4 Cor
thence
W 39 50 Intersect S, 1/4 1/4 between Sec 20-
-21 46 S. making line Course N 89°26' E
S 1/4 1/4 Cor Sec 20-21 is mark by
a fir post 6" Dia 4½ long from
which the

N End of N pier of bridge BS 24 W Dist 1,65
Lat 42° 17'
Dec 21° 14 N
Recorum Dec 4 1911
D. Cummings
C.S.P.W.

Sec 34 T 32 R 15 W
Survey for W. Hurst ass

A Acclophous to find line of
S E 1/4 N W 1/4, S W 1/4 of N E 1/4
N 1/2 of S E 1/4 Sec 34

Commence at Cor Sec 34-31-1-6
thence
N 1203 left bank of Elk River
1483 R. " " " "

20.00 Set Corn 1/4/1/4
4464 Intersect 1/4 Cor, 29 W
I return to 1/4/1/4 and establish
it by deviating difference to setting
Cedar Stake 4"x4" from which
a Corn oak 16" dia B S 8/3 6 Dist, 11

I run from 1/4 Cor E Line of Sec
W 20.00 Set T 1/4/1/4
4000 " " 1/4 Center
6000 " " 1/4/1/4
79.70 Intersect 1/4 Cor Sec. 35-36, 32 S.

I return to 1/4/1/4 W. Center and
Establish it by deviating differen
and setting fir post from which
a maple 8" B N 15 W Dist, 17

I return to 1/4 Cor Cen and estab-
-lish "Sec record of gov Comms

1/4/1/4 Cor E 1/2 deviate differen
and set stake from which
a Corn oak 8" B W Dist 5

I run E from W 1/4/1/4 N 1/2
200 2000 Set T 1/4/1/4 Cen N W 1/4

60,00 Set T 1/4 1/4 Center NE 1/4
79,85 Enter Sect 1/4 1/4 on E line of
N 1/2, 10 S
I return and establish
Cen. 1/4 1/4 NE 1/4 by clearing this
and setting a fir limb from
Witness
a Lon oak 6" Dia B N75 W Dist 9

Finished June 10 1912

Latitude 42° 42" N
Declination 22° 57' 10 N
Variation
Recorded June 25 1912

D Cornell Jr C S

Survey For by Cowburn
to establish Cor of NW 1/4 NW 1/4
and W 1/2 of NE 1/4 NW 1/4 Sec
10 T 31 R 15 W containing 60 acres

I commence at Cor to Sec 3-4-9-10
Thence
S 20,00 Set T 1/4 1/4
40,14 Enter Sect 1/4 9-10 03 W
I return to T 1/4 1/4 Cor
and establish Cor by clearing
Difference and setting

a fence post 8" Dia from which

a Spruce 12" B N 43° 30 W Dist .37

I go N W Cor Sec 10 thence

E 40.11 Center sect cor .06 S

at 30.00 I ~~set~~ from T Cor of tract

I return to T and establish N E Cor

of tract by correcting and setting

~~cedar~~ red wood post Marked 1/8/1/4 S with gas

pipe No Tree for Witness

I go to N Center 1/4/1/4 thence

W 10.00 Set T 1/8/1/4 for S. E Cor of tract

20.00 " " 1/4/1/4

40.00 Center 1/4/1/4 .08 W 8 10 8

I return to T 1/8/1/4 and establish

by setting Corrected post a cedar

marked 1/8/1/4 S for S E Cor of tract

from which

an alder 6" Dia B S 15° 30 W Dist .13

1/4/1/4 Cor N Center Sec 10. a cedar

from which

a fir tree 5" Dia B N 52° 45 E .53

From June 16

Lat 42° 52'

Dec 23° 14' 5 8

Variation 20° 81' E

Returned July 7 1912

D G Emery Jr 7 C 8

Survey for Cofer Bros

Nov 25th 1912

Commence at 1/4 Cor S boundary Sec 3 T 32 R 15 W thence

N 3° 52' W parallel with E & W line of Sec

17.40 left bank of Alsea Creek

18.40 Right bank

20.00 Set T 1/4 1/4 Cor

I continue N through Sec and thence E to N E Cor of Sec 3 then return and Cor T 1/4 1/4 20.00 N of 1/4 Cor S boundary Sec 3 by being on E & W 32 & and setting witness Cor 1.75 N on bank from which

a Spruce 30" B S 85° W Dist 84

" " 40 " N 15 E " 83

thence

W 2.00 Creek flows N E & S W

2.80 Fence

4.75 Slough

30.09 Left bank in bend

36.00 " " leave "

40.00 Enter 1/4 1/4 S 1/2 3-4 on Sec line 05-06-02 S

a Spruce tree 24" B N 75° 45' E 1.92

thence

W 20.00 Set T 1/4 1/4 Cor

I go to 1/4 1/4 E 1/2 3-4 thence

N 20.00 enter T 1/4 1/4 on W

Set Spruce limb post frame

Which

a Spruce 24" B N 65° 30' E Dist 52

Witness Chaney

J P Beaulieu

Latitude 42° 52'

D Cc 23 & 26 S
Recorded Jan 2 1913
D Cunniff
C.S.H.

Post Office
Survey for a Junction and
others to
to Establish N line of Lots 8-9
Sec 32 T 32 R 15 W 69.29 N of Cor
to Sec 4-5
Commence at a point Marked by
a Stake and iron pin 69.29 N of
Cor Sec 4-5 thence
W 10.71 Cor pin no trace of Cor
I continue W between 28-29
40.00 Cor pin no trace of Cor
78.34 intersect Cor Sec 20-21-28-
29 1.29
I return to Cor Cor Sec 28-29 S
on established Cor by setting 4" equal
dist and on true line between
Cor's thence
W 16.00 Set T post Cor
" 26.00 " " " "
on alder 24" S 18 W 20
30.00 Set T post Cor in a log
40.00 Intersect 1/4 Cor, 82½ W
G Hartz } chain
L White } men
Lakine 42.94
D Cc S 23
D Cunniff
CSH Jan 2 1913

Survey for R Cope over Ran
Ranch Sec line Sec 3 - 2 T 31 R 15
1 Commence at Cor 2-3-10-11 then
N 3°.50 W
2 0,00 Set T 12/1/14
2 6 00 Lena
2 9,50 flows creek Set T 12/1/14
3 0 66 acres
4 0,00 Cor from no trees
of Cut
7991 Entered Cor 2-3-34-35
60 C
I return to Cut area Set
12/1/14 on Creek bank 2 00
S. Sam Conflating in Ar water
a Spruce 18 N 40° E Dist .25

Lotten 42,50 N
Sec 2 3 30

D Tennyson CE
J Moyness
P Selne Chainmen
Recorded Jan 2 1913

Survey. No 1 Twp 32 Rngs 14 & 15

In Sec. 13

For Mc Phillamy, Grayson, Summer, Peterson and Matheney.

July 25 1913

Var of Needle 21°50' E

J Maughes Transit
Chas Marse } Chainmen
Dock Hess

I begin at the 1/4 Sec. corner on the last boundary of Sec 13 T 32 R 15 W and run north on a random line intersecting the N.E. Cor of said section at 2658.4 feet Var 21 50 E.

I then run south on a true line. Same Var.

At 664.6 feet Set 1/8 Mile Post which mark the NE corner of Mc Phillamy Property
" 950.0 " Came to north bank of Pipes River
" 1060.0 " Across River to south bank ~~and~~ on gravel bar.
" 1200.0 " Across Gravel Bar
" 1329.2 " Set 1/4 Mile Post which marks S.E. Corner of Mc Phillamys Property

Beginning at this 1/4 Mile Post I run west Var 21 50 E
At 1320.0 feet Set temporary post
" 2640.0 " " " " and run north intersecting the south boundary of Sec 12 at 1295.0 feet 13 feet to east of 1/4 Sec Corner between Sec 12 & 13 found the post to this corner standing but the witness trees ~~been~~ gone. Set new post and marked it properly from which a 25 inch red fir tree bears S 64 45 E 33.5 feet marked 1/4 S BT C S 5 13 T 32 R 15 W

a 15 inch red fir bears N 49 30 W 23.6 feet
marked 1/4 S B.T.C S S 12 T 32 R 15
a cross cut in a large rock bears N 79 30 E 24.9 feet

I then went back to my 1/2 M Temp Post which is the corner to Gregans, Hummers and McPhillamys Property and set N ~~South~~ South 13 feet and west 7 feet. I also moved the 1/4 M Temp post South 6 1/2 feet and west 3 1/2 feet

I then begin at the corner to Gregans Hummers & McPhillamys Property and run west
At 1320 Set 1/4 M Post
" 2643 feet intersected west boundary of Sec 13
I then run South retracing government survey of said section this being easy as blazes and brush cutting was very distinct
At 1320 I couldnot find any 1/4 Sec Corner but I found a fir tree that was blazed on the side facing the line which was evidently one of the trees selected for a witness tree. There was evidently no 1/4 sec Corner set as we were on the original line and could not find any signs of ~~so~~ a corner other than the above described fir tree which answered the description of one of the trees described in the original field notes

800 ft to Inch

Sec 13 Tp 32 S R 15 W W M

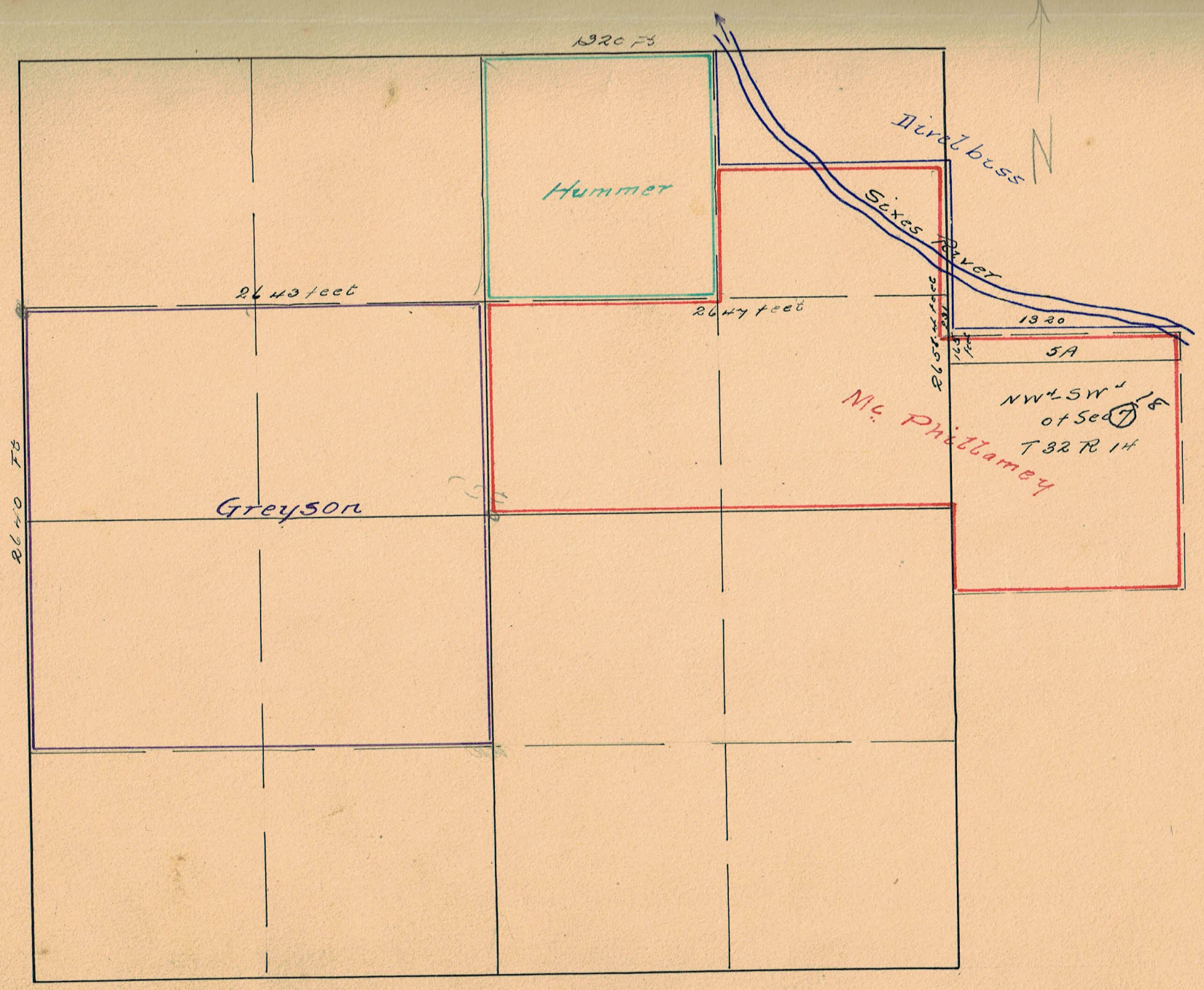

# Survey No 1

at 2640.0 feet set a post and marked it 1/4/1/4 S. C. C.S. 5 13 from which a 15 in fir bears N 85°00 W 11.8 feet and a 18 " " " S 65 00 E 14.0 " both trees being marked 1/4/1/4 S B T C S

I was sure that the above was correct as the topography of the ground corresponded exactly to that described in the original field notes, Crossing the creeks, spurs, etc in the same distances and being in the same line as shown by blazes on the trees etc.

I then went to the corner between McPhillamey, Greyson and Summer and run South

At 1280 top of mountain and descend
" 1320 Set 1/4 M Post which marks the center of Sec 13
" 1620 Cross Creek and ascend
" 2387 Top of mountain and descend
" 2640 Set 1/2 M post for S.E. Corner of Greysons Property

I then went to N.E. Corner of Sec 13 and run West

W 711.0 feet Cross fence
" 760.0 " Come to gravel bar of River
" 1182.0 " Across gravel bar and come to East bank of River
" 1220 " Across River to W bank
" 1320 " Set post for N E corner of Summers Property

To check this line I run South

Survey No 1

and at 1322 feet I intersected the corner
I set between Hummer and McPhillamy
At 661 feet I set corner between Dieelbiss ~~and~~
Hummer and McPhillamy

In Sec 7 T32 R 14 for
McPhillamy and Ed Dieelbiss
To establish the north boundary of
the S² of the S² of the S³ of the SW⁴ of
the N.W.⁴ of Sec 7.

The 1/4 Sec Corner on the west
boundary of Sec (7) 18 is missing
so I began at the N.E. Corner of
the SE⁴ of the NE⁴ of Sec 13 and
measured ~~back~~ South 231.0 feet
to the above described north boundary
then run as ~~follows~~ east.
At 1320. Came in edge of River
From this point a 16" alder bears N35°00E
113.0 feet

Note. This survey was not performed
in accordance with Government
regulations in that the sections
should have been subdivided by
running straight lines from one corner
to corresponding opposite corner
but as the southern part of Section
13 is very rough and brushy a great
deal of time and difficult work
was saved by proceeding in the
manner that I did. It was the
wishes of each property holder (who
were all present) that I perform the
survey as I did and each one
agreed by himself that said survey was
satisfactory ~~to~~ at the finish thereof

Recorded Aug. 11, 1912
J. E. Coughlin C.S. Surveyor

# Survey No 2
Twp 37 S R 15 W W M

On Sec 12
To establish the boundary line between (Lots 1 & 2) and the E½ of the N.E.¼ of Sec 12.

April 17 1914

J M Caughey Transit
Dixie Root } Chainmen
Chas Starr }

Starting at the meander corner between fractional sections 1 & 12 I determined the variation of the needle ~~with~~ by an observation on the sun with a Gurley Transit

| | |
|---|---|
| Latitude of place | 42° 25' |
| Dec of sun at 8 AM April 17-14 | 10° 20' 17" |
| Amt allowed for refraction | 1' 11" |

By this I found the ~~La~~ Variation to be 20° 52' E. I found the old original witness post to this corner still standing but very badly decayed and the witness gone.

I set a new redwood post in the old ones place size 4"x4"x4 ft long marked S 1 M.C. T 37 S R 15 CS on N face and S 12 M C T 37 R 15 W CS on S " from which a 4" Spruce tree bears N 54° 00 E 18 lks dist marked S 1 B T T 37 R 15 W C.S.

I then run east to determine the true width of this section but at 27.00 ch I could find no trace of original corner. In order to determine the true position of this corner it would be necessary to run a line 1½ miles thru very

rough and brushy country. In order to save time and a great deal of difficult work, it was mutually agreed between D Cunniff Jr and Jesse Turner the two ~~interested~~ property owners that I begin at a point 7.00 Ch east of the meander corner and run South I then began at the above described point and run a line south till I came to the edge of the bluff to the Pacific Ocean and north of Hunters Creek.
Here the survey was concluded

Recorded May 4 1914
J M Caughey
C Surveyor

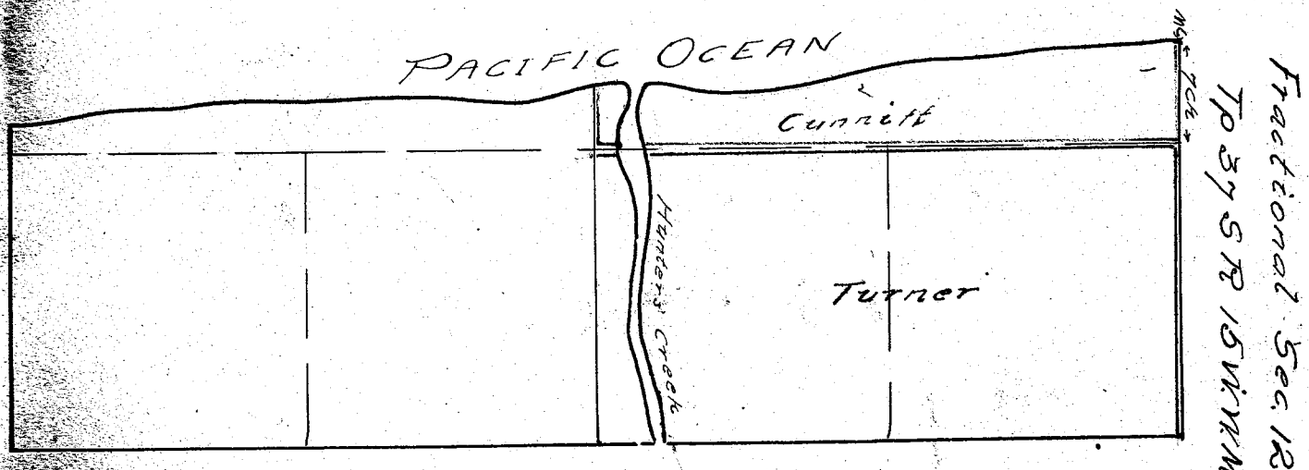

Survey #3
Twp 39 – 13 Sec 6

Object To separate the open land from timber land for Dan Fitzpatrick

Beginning at the S.W. corner of Sec 6 T39 R13 which is marked by a rock about 64 cubic in ~~diameter~~ size from which a
Fir 10" in diam bears S 59° E 77 lks dist

Date May 30 1914 Took solar observation and found Dec. of needle to be 20° 45' E
C A Hendricks } Chainmen
C R Green }

Running north as follows

| | | |
|---|---|---|
| North | 0+00 chains | Ascend 15° Slope thru scattering timber |
| " | 6+20 | Top of Hill descend |
| " | 11+21 | Line struck sec corner of other township |
| " | 15+00 | Ascend |
| " | 18+00 | Descend Enter brushy country |
| | 20+00 | Set 1/4 Mile post from which |

5" Fir bears S 40 E 7 lks dist
3" " " S 10 " 10 " "

North 40+00 Set 1/2 Mile post did not find this corner or witness trees so took bearing to a 6" ash which bears S 23 45 E 20 lks dist
6" double Ash " N 78 50 W 22 " "

From this corner I run east as follows

| | | |
|---|---|---|
| East | 0+00 | |
| " | 2+00 | Level hill slopes to N |
| " | 13+00 | Ascend |
| " | 14+50 | Bottom |
| | 15+83 | Bank of Pistol River |

Set post at foot of 6 foot diam fir ~~tree~~ tree

From this corner I run as follows

S 32 10 E 3+37 chns following west bank of creek
" 81 13 " 3 47 " " " "
" 57 40 " 2 00 " " " "
" 12 55 " 1 48 " " "
" 16 40 W 1 70 " " "
" 20 45 E 2 34 " " " "
" 58 45 " 2 07 " " " "
N 86 05 " 2 05 " " "
S 77 40 " 1 79 " " "
N 51 38 " 1 53 " " "
S 81 35 " 4 16 " " "
" 55 23 " 1 88 " " "
" 29 00 " 1 76 " " "
" 14 17 " 9 57 " " "
" 42 35 W 3 00 Leave creek and ascend ridge
" 33 55 " 7 19
" 4 13 E 9 78 To South boundary of Sec 6
Set a post marked with 3 notches from which a 16" tan oak bears S 14 00 W 48 lks dist
Thence running west following section line as follows
West 6 50 in trail
" 14 50 descend
" 33+47 Intersect S W corner of section 6

The total number of acres in the tract of land as surveyed is 122 68 Acres but the S W 1/4 of S W 1/4 of section 6 containing 52.81 acres does not belong to Fitzpatrick so must be deducted from this amount leaving 69 87 Acres belonging to Fitzpatrick untimbered.

J M Caughell
Co Surveyor
Recorded June 10 1914

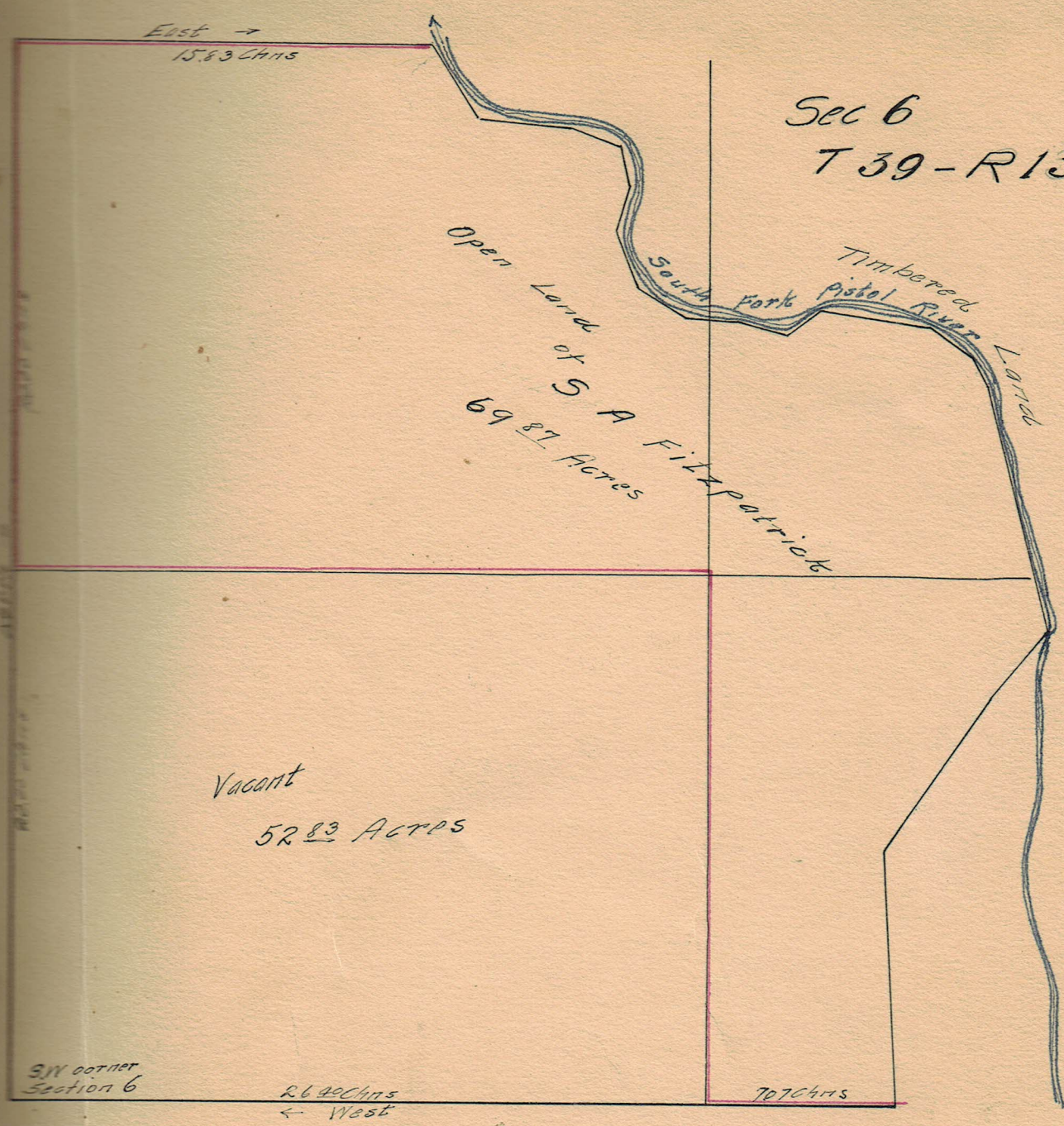
East →
15.83 Chns
Sec 6
T 39 - R 13
Open Land of S A Fitzpatrick
69 87 Acres
South Fork Pistol River
Timbered Land
Vacant
52 83 Acres
SW corner Section 6
26.49 Chns
← West
7.07 Chns

Survey # 4
Tp 38 S R 14 W Sec 20

For M H Hamilton
Object: to obtain the amount of land South of Hamilton 5 Acre tract and North of the county road

Date June 2 1914 Took observation and found variation 20 50 E
Henry Somers
J Hammen
J D McCaughey

Beginning at the 1/4 Sec corner between Secs. 20 + 21 and running South to the S.E. Corner of Sec 20 ~~to~~ in order to establish the N E corner of the S E 1/4 of S E 1/4 of Sec. 20

Beginning at 1/4 Sec corner run South as follows

| Sta in feet | Cse | Topography + Remarks |
|---|---|---|
| 0+00 | South | On level ground and in open |
| 13+20 | " | Set 1/4 Mile post |
| 26+20 | | Intersect South boundary of Sec 20 |

40 feet to last of corner.

I then went to Sta 13+20 and run North 20 feet and west 20 feet and set corner for N E corner of S E 1/4 of S E 1/4 of Sec 20 thence running

West 1320 feet to N W corner of S E 1/4 of S E 1/4 of Sec 20 also the S.E. corner of Hamilton's property thence I run as follows around tract of land

| | | | | | | |
|---|---|---|---|---|---|---|
| West | 300 feet | to | N E | corner of | tract | |
| " | 240 | " | " | N W | " | " |
| South | 444.6 | " | " | S W | " | " + edge of Co Road |
| N 77 45 E | 228.6 | " | " | S E | " | " and along " |
| " 2° 23 E | 396.5 | " | " | N.E. | " | " |

and place of beginning. Contains 2 23/100 Acres

Recorded June 10 1914

Survey #5
Tp 41 S R 13 W Sec 5

For Wood Bros of Harbor
Object. To lay out and obtain acreage of a tract of land in lot 6 Sec 5

Ernest Stitt } Chainmen
Date July 8 1914 Harman Wood
Took observation and found
Variation 20 30 E

Beginning at the S E corner of the John Van Pelt Lot which is also the S W corner of the Wood lot which is situated 2978½ feet North and 2927½ feet West of the South East corner of Sec 5 Tp 41 R 13
Thence running
East 9.47 chns To S E corner of Lot
North 23.00 " " " " " " ▽ Chetco River
S 34 54 W 16.56 " " N W " " " ▽ Follow "
South 9.47 " " S W " " " ▽
Back to place of beginning
Contains 15 35/100 Acres
Recorded July 30 1914

Survey #6
TP 40 S R 13 W W M
Sec 35

For Brookings Lbr & Box Co.
Object to subdivide Sec 35
Knowing that all corners on west boundary of Sec 35 are destroyed or missing, excepting the S 1/4 corner, I reestablished the 1/4 S corner & N 1/4 corner in following manner.

Beginning at S. 1/4 corner of Section I took observation on Sun and found Variation 20 25 E July 10 1914
Run North on Random line on West Bdy 35 & 2
North 0+00

| | |
|---|---|
| 2+63 | Center County Road |
| 3+28 | Bank Chetco River & Jacko Creek |
| 3+93 | Jacko Creek |
| 19+65 | Chetco River S Bank |
| 22+50 | " " N " |
| ~~52+80~~ | ~~Set temp Mile Cast~~ |
| 26+40 | Set temp 1/4 Sec Post |
| 48+27 | Top of Mountain descend |
| 52+80 | Set temp Sec Corner |
| 57+18 | Creek ascend |
| 58+16 | Summit Stop ascent |
| 68+68 | Gulch |
| 77+38 | Creek |
| 79+20 | Set temp 1/4 S post |
| 81+00 | Descend |
| 99+38 | Creek |
| 102+12 | To N 1/4 Corner of Sec 26 12 feet to West |

I then run S 0° 04' E on true line on west boundary Sec 26 + 35
At Sta 79+20 Set 1/4 Sec Corner for Corner between Sections 26 & 27 by running South 261.0 feet and back 9.0 feet

From which
a 30" Fir marked S27 T40 R13 C.S. bears
S 13 30 W 17.3 feet
A 30" Fir marked S26 T40 R13 CS bears
S 33° 00 E 42½ feet

At Sta 52+80 Set Corner for 1/4
Corner of Sec 35 by running South
174½ feet and last 6½ feet from which
a 40" Fir marked S 26 T40 S R13 C.S. bears
N 2° 10' E 290½ feet
An 18" Fir marked S34 T40 R13 CS
bears S 4° 30 W 54¾ feet
A 11" Fir bears S 84 45 E 17.3½ feet
marked S35 T40 S R13 W C.S.
No other trees available.

At Sta. 26+40 Set Corner for 1/4 Sec
Corner between Sections 34 + 35
by running South 87½ feet and last 3½ feet
from which a
10" Jan Oak bears S 88° 00 W 17 feet
18" " " " N 4° 00 " 24½ "

On N Boundary of Sec 35
Beginning anew at the N.E. corner of
Section 35 I run S 89° 29' W

| | | |
|---|---|---|
| S 89 29 W | 0+00 | Level ground |
| | 5+00 | Descend |
| | 6+83 | Center of Road |
| | 7+29 | Creek, ascend |
| | 11+00 | Summit descend |
| | 16+00 | Creek ascend |
| | 19+15 | Clarks Lane bears West about 60 feet |

Note - I found a witness tree at the N.E. corner of the section A white oak → S 56 50 E 128 lks
" " " " N 54 40 " 261 "
I set new post + marked it according

S 89 29 W 19+27 Cross Fence
19+57 " outside "
21+77 Descend 33° Slope
23+00 Foot of hill and edge of Road
23+57 Fence 4 ft Right of line in Barn
26+10 1/4 Sec Corner (witness) re established by Dunnigg & Surveyor bears S 3° 05 E 101.2 feet
26+10 Banks of N Fork of Chetco River [Land and gravel Bar]
29+00 Edges of " " " " " [across gravel bar and]
29+60 Across River ascend
43+00 Level
53+70 Intersect West boundary of section 285.5 feet North of Corner as reestablished by me.

Thru Center of Sec 35

I must begin at the 1/4 Sec Cor between 34 + 35 and run east thru the section to the 1/4 S corner between 35 + 36, and found that this line run
N 87 37' W 53.75.0

Then beginning at the 1/4 S corner between 35 + 26 run south to the 1/4 S Corner between 35 + 2 and found that this line run
S 0° 18' E 5609.5

# Sec 35 Tp 40 S-R 13 W.W.M.

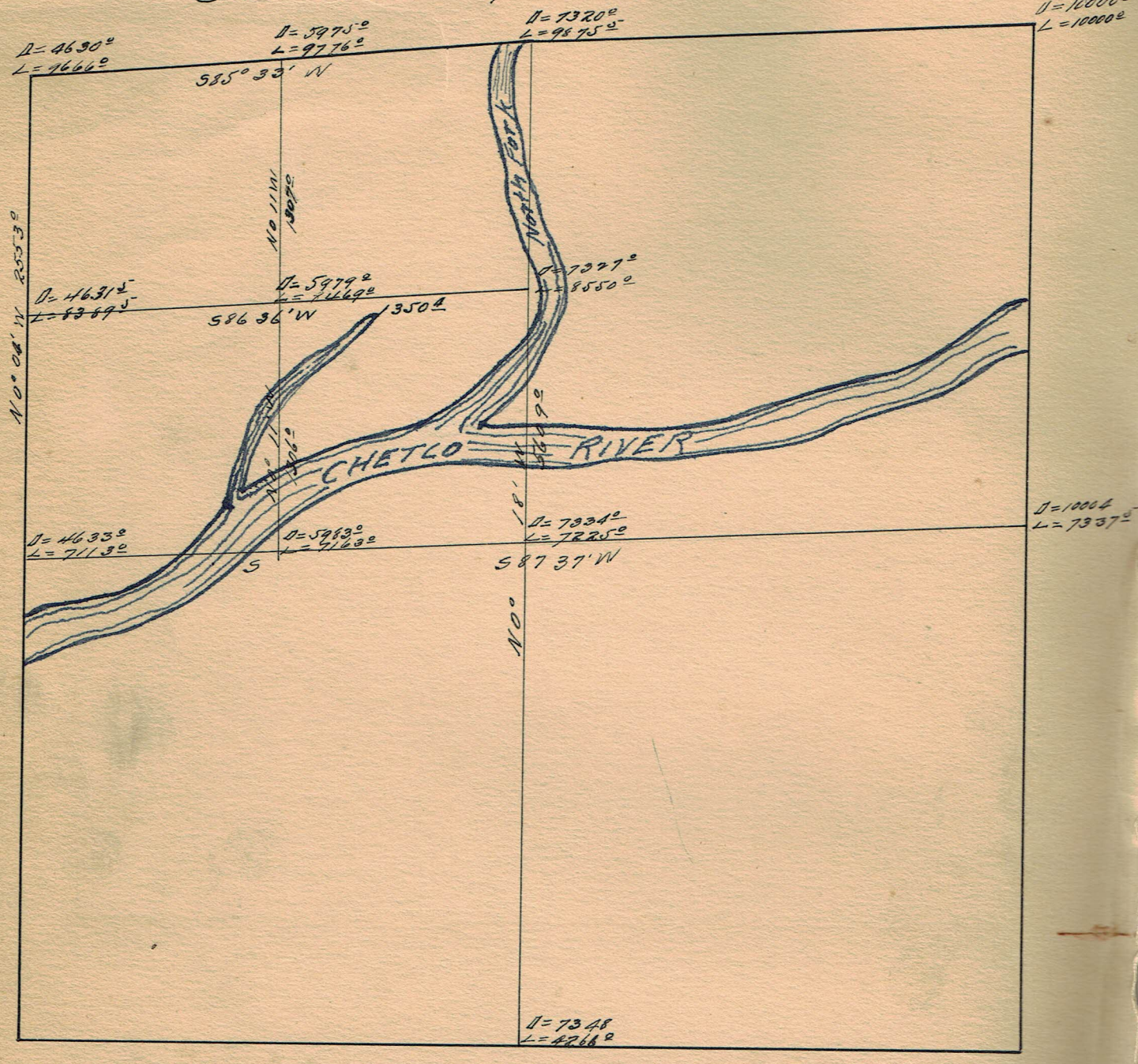

Survey #7
T40 S R13 W Sec 35

For Brooking B & L Co
Object) To survey out a certain parcel of land in the N W Corner of the SE¼ of the N W¼ of Sec 35.
Established the N E corner of the SE¼ of the N W¼ of Sec 35 by running S 0° 18' E 1325.2 feet from the ¼ Sec corner between 26 & 35. Beginning at this corner I run S 86 36 W 1350.2 feet to the N W corner of the SE¼ of the N W¼ of Sec 35. Set a post for this corner from which

From this corner (the N W corner of the SE¼ of N W¼ of S 35) I laid out the tract of land desired by running S 0° 11' E 380.0 feet to the bank of the Chetco River thence running N 50° 24' E 641.2 feet following bank of River thence S 86 36' W 496.7 feet to N W corner of SE¼ of N W¼ of Sec 35 the place of beginning) Containing 2 16/16 Acres

Recorded July 30 1914
J M Caughey
Co Surveyor

Leo Kelley
Allen Lawrence } Commissioners

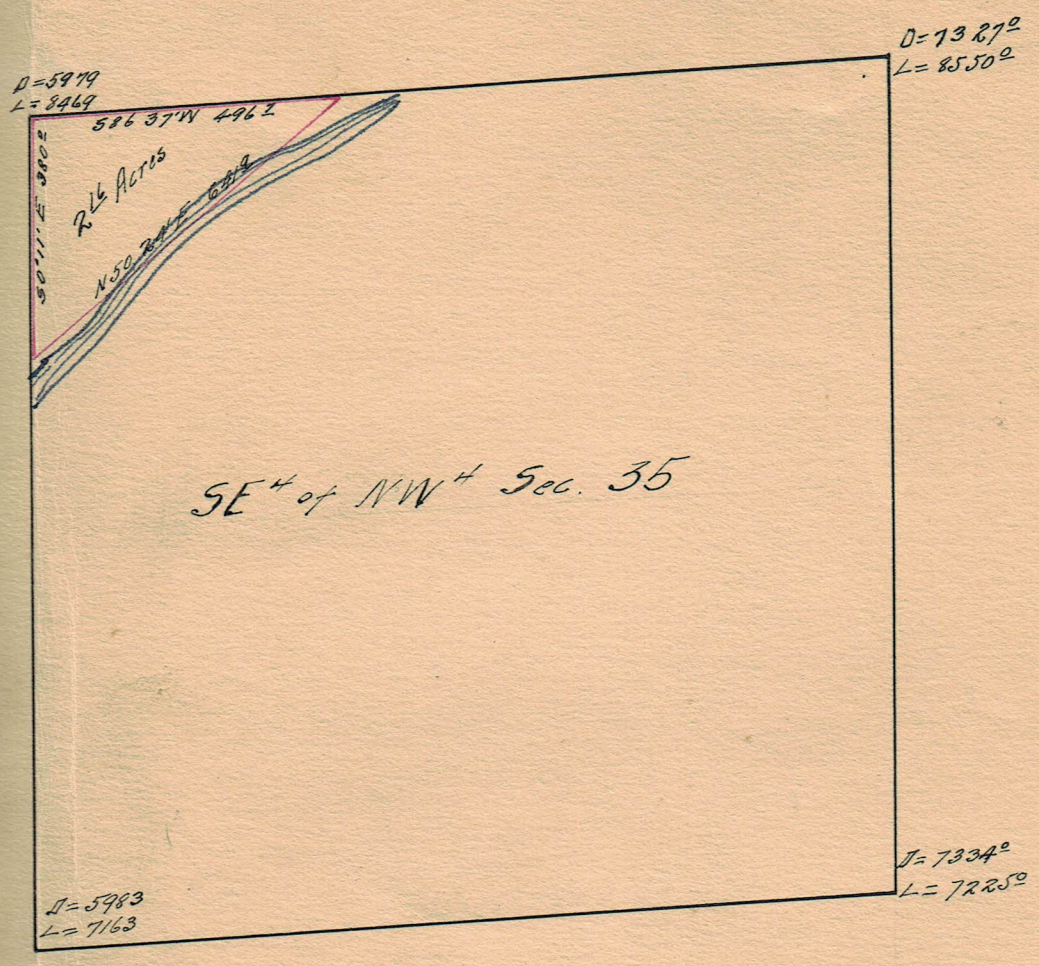
D=7327°
L=8550°
D=5979
L=8469
S86 37'W 496±
S0°11'E 380±
2½ Acres
N50 [illegible] 634
SE¼ of NW¼ Sec. 35
D=7334°
L=7225°
D=5983
L=7163

Survey #8

TP 34 S R 11 W Sec 18

For Rau Mesecroy

Object To establish the South boundary of the D.L.C. of Sec 18 T 34 R 11

Var 20 30' E

Date Sep 11, 1914 Chas Marks } Chainmen
R H Tracgar }

Beginning at the S E corner of Sec 18, finding all witness trees still standing I run west. Triangulating from the corner to the opposite side of Rogue River I found the distance 960 ft

| | | |
|---|---|---|
| West | 960 | |
| " | 10+84 | Top of bank |
| " | 18+10 | Cross Gold Bar Road |
| | 20+10 | Center of gulch about 30 feet N of saw mill |
| | 22+65 | Cross County trail |
| | 26+62 | Intersect line 20 feet north of 1/4 S corner between 18 & 19. |

I then run N 89 34' E on true line establishing said line

Recorded Sep 30 1914
J D Vaughn
Co Surveyor

Survey # 9
Tp 35 S R 11 W Sec 19

For John & Elisha Fry
Object To Survey out Lot #6 Sec 19

Var. 21°.

Date Sep 18 1914 Chas Starr } Chainmen
Geo H Smith }

Commencing at the 1/4 Sec corner
bet Secs 18 + 19 I run South

| | | |
|---|---|---|
| 0+00 | South | 1/4 Sec Cor |
| 3+00 | " | Descend |
| 7+40 | " | Trail |
| 13+20 | | Set temp 1/4 mile front |
| 15+00 | " | Creek bottom level |
| 18+00 | " | Creek |
| 26+64 | " | Intersect center of Sec |

19 as re-established by D Cannify Co Surveyor
46° feet to the East.

I then back to Sta 13+20 and established
the S W corner of Lot 6 by running
South 12° feet and west 23° feet. Set post
marked 1/4/1/4 S.C.S. from which
10" Red fir → N 52° 00 E 33° feet
12" " " " S 82° 00 W 46° "

From here I run east to the
Illinois River

Recorded Sep 30 1914.

D McCaughey
Co Surveyor

# Survey # 10

Tp 35 S.R. 13 W

Sec 25

For Sherman & Adams
Object To Lay out the NW¼ of Sec 25

Var 21° 00 E

Sept 24 1914 Chas Starr } Chainmen
C Gaughen }

Beginning at the N.W. corner of Sec 25/35 I found 2 witness trees standing and ~~whole~~ stumps of other two. I also found the hole of the old witness post. Reestablished this corner by planting a stone 30" long & 6" in diameter with + on top for corner post. I then run east on N. boundary of Sec as follows

0+00 N 89 45 E Ascend hill thru timber
14+00 " Top of hill descend
26+37 " Set stump 1/4 Sec post no sign of old one
50+26 Intersect East boundary of section 34 feet South of corner.

Found old post still standing with 2 witness trees & two old stumps which agreed to field notes. Set a new post in position of old one, remarked old witness trees and two new ones which bears as follows

18" Oak → S 31° - E 18 feet Old tree
20" " " S 8° - W 43 " " " "
30" Fir " N 79° - E 42 " New "
10" Oak " " 68 - W 35 " " "

I then reestablished 1/4 Sec corner between Secs 24 & 25 by running west 124 feet and N 17 feet from Station 26+37. Set a rock 5"x12"x2 ft long with X on top for 1/4 Sec cor

between Secs 24 + 25. Also set post marked as 1/4 S corner. No trees near for bearing trees.

South thru center of Section 25
I begin at the 1/4 Sec Corner between 24 + 25 as re established by me and run south thru the Sec as follows
0+00 South
13+20 " Set temp 1/4 Mile Post
26+40 " " " 1/2 " "
39+60 " " " 3/4 " "
51+06 Intersect South boundary of Sec 82.0 feet east of Corner between Secs 25 + 36 Found one witness tree standing with proper marks on and other tree down. Set new witness post, remarked old tree below original marks. This tree bears N45°00E 12.0 feet Marked a 20" fir that bears S24 30'W

I then went to Sta 13+20 set a post for N W Corner of S W 1/4 of N E 1/4 by moving it North 43 1/2 feet and west 20.5 feet

For Sta 26+40 set a post for center of Sec 25 by moving it North 87.0 feet and west 41.0 feet

For Sta 39+60 set a post for S W Corner of N W 1/4 of S E 1/4 of Sec 25 by moving it North 130.5 ft and west 61.5 feet

I next went to 1/4 Sec corner between 25 + 26 found post gone but reestablished same setting it N 66° E 38.0 feet from witness tree and run North as follows

| | | |
|---|---|---|
| 0+00 | North | 1/4 Sec corner (Ascend |
| 10+50 | " | Top of ridge Descend |
| 13+20 | " | Set temp 1/4 Mile post |
| 26+46.6 | | Intersect N boundary of Section |

33.0 feet to west of N 1/4 corner

Going back to Sta 13+20 I reestablished this corner by moving it North 3.3 ft and lost 16.5 feet I then run N 88 38' E to N'

Beginning at 1/4 Sec corner between Secs 25 + 26 and run N 87 16 E to Center of Section 25.

Recorded Sept 30 1914
J M Caughey
Co. Surveyor

# Survey # 12
## Tp 35 R 11 Sec 20

For Frank Fry, C. H. Sinnegan & Hillet
Object) To Subdivide Sec 20

Date May 15 - 1915
Variation 20° 45' E
found by Sagmiller Solar
Co Lat used 47° 27'
Dec Greenwich 18 40 34
Hr Change 36"
5 hr " 3'
Refraction 42
Dec used 18° 44

J M Campbell
Martin Fry } Chainmen
J M Campbell
C H Sinnegan
Frank Fry } Axmen
Hillet
Norton & Ramos

Commencing at 1/4 Sec corner between 20 & 29 Found old witness trees standing but alder dead. Set new witness post from which 20" alder bears S 59° W 37½ ft Old B.T. Dead. Also 24" Pine bears N 20°00 E 43½ ft dist Old B.T. Marks indistinct on bark Remarked same in wood 14" Ash bears S 14 15 W 53½ ft used for new witness tree marked same, S 29 B.T. C.S.

I then run North. thru center of section as follows

| | | |
|---|---|---|
| North | 0+00 | 1/4 Sec cor between 20 & 29 |
| " | 5+30 | Summit of Spur descend |
| " | 9+30 | ascend |
| " | 13+20 | Set Temp 1/4 Cor |
| " | 17+38 | Cross Skunk Hollow Creek descend |
| " | 20+42 | Descend slightly |

North 23+38 about Level
" 26+40 Set temp 1/2 M post
" 39+60 " " 3/4 " "
" 53+92 ~~Due~~ 353.2 feet West
of 1/4 Sec Cor between Sec 17 & 20
Found both bearing trees. Set new post properly marked from which
24" White Oak bears N 42 45 W 131.0 feet
Original B.T.
30" Dead Pine bears S 70° E 62.1 feet
Original B.T.
12" Live oak bears S 88° E 127.6 feet
New B.T.
I then went back and connected the temporary corners as follows
1/2 M Corner which is 1/4 Sec Cor in Center of Sec 20 moved S 56.0 feet and West 176.5 feet
Made 2 witness trees as follows
30" Pine bears N 60 00 W 23.0 ft
30" " " S 26 00 W 53.4 "
I then went to 3/4 M post and set it S 84.0 feet and West 264.75 feet

East on S boundary Sec 20
From 1/4 Sec Cor Between 17 & 20
I run East as follows

N 89 43 E 0+00 1/4 Sec Corner
4+95 Ascend Descend
13+20 Set Temp 1/4 M Corner
26+65.6 25.2 feet South of
S.E. Corner of Sec 20.
Found 2 original Bearing Trees standing and 2 down. Took distance and

Survey #12

from each tree but didn't agree with original field notes. ~~Sta~~ I took average of each and re established said corner by setting a post properly marked from which
14" Fir Snag bears N 72° E 33.0 feet
Original B.T.
2 ft Fir bears S 86 30 W 18.0 feet
Original B.T.
14" Fir bears N 84 00 E 35.0 feet
New BT
2 ft Fir bears N 24° 00 W 21.3 feet
New BT
20" Fir bears S 31 30 E 49.0 feet
New B.T.

I then went back and set temporary 1/4 M post N 12.6 feet and 12.8 feet East.

West on N boundary Sec 20

Beginning at 1/4 Sec Corner between 17 & 20 run West as follows

S 89 43 W 0+00 1/4 Sec Cor between 17 & 20
Descend steep slope
13+20 Set temp 1/4 M Post
23+55 Cross Creek flows S th
26+58.4 18.0 feet North of N th
Corner of Sec 20.
Found 2 original witness trees and from these I restablished corner from notes and set post

properly marked from which
10" Madrone bears N 59 30 E 32.0 ft
dist Original B.T.
2 ft Madrone bears N 22 30 W
Original B.T.
2 ft Myrtle bears S 25 30 E 68.2
ft dist New B.T.
40 in Fir bears S 59 15 W 71.0 feet
dist New B.T.
24" Fir bears S 39 30 E 32.0 feet
dist New B.T.

South on West boundary Sec 20
I then began at new established
S.W. corner and run south on West
boundary of section as follows

| | | |
|---|---|---|
| South | 0+00 | NW corner of Sec 20 |
| | 0+85 | Cross small stream flows west |
| | 5+82 | Cross small stream flows west |
| | 13+20 | Set temp 1/4 M post Descend abruptly |
| | 19+52 | Cross Sinnegas trail |
| | 20+119 | " Old " |
| | 20+56 | " Main " |
| | 24+30 | Bluff of Illinois River I here offset 703.1 feet to east to avoid River |
| | 54+06 | 322.1 feet east of |

S.W. cor of Sec 20

This makes the bearing of the west boundary of Sec 20 to be S 4°02E

East on S boundary of Sec 20
I then run east on S boundary of Sec 20 from the S.W. corner of said section. I didn't reestablish this corner as it is in the river bar and would soon be washed out.

| | | |
|---|---|---|
| East | 0+00 | S.W. corner of Sec 20 across gravel bar |
| | 2+17.8 | 37 feet N. of meander corner. This corner is in good condition so didn't make any changes |
| | 26+30 | 45.0 feet N of 1/4 Sec corner between Sec 20 + 29 |

East thru Center Sec 20
I next run a line from the assumed 1/4 Sec corner ~~of~~ on the west boundary of Sec 20 to the center of Sec 20 as established by me previously
As the 1/4 Sec corner on the west boundary of Sec 20 falls in the Illinois River I began at a point 2+17.8 feet from the assumed corner or from where the true corner ~~stan~~ should be located and run as follows

Survey #12

N 89° ~~05~~ 10 E 0+00 Sta 217.8 feet dist
N 89 10 E of true 1/4 Sec Corner
24+26± Center of Sec 20
as ~~the~~ established previously

Recorded
May 29 1915
D. N. Campbell
Co Surveyor

Survey #13
Tp #35 S. R #11 W W.M

For Frank Fry and C H Dunnegan
Object To survey out certain
triangular tract of land in the
S W ¼ of Sec 20

Beginning at a point 217.8
feet N 89 10 E of ¼ Sec cor on
West boundary of Sec 20 Run
N 89 10 E 1157.0 feet following
the N boundary line of S W ¼ of Sec
20 thence running S 50 07 W
1258.1 feet following general direction
of a certain stream, thence
N 13° 35 W 813 feet back to place of
beginning. Containing 10.5 acres

Surveyed May 21 - 1915
J McLaughlin
Martin Fry } Laborers
J McLaughlin
Frank Fry } Teamsters
C H Dunnegan

Recorded
May 29 1915
C. Surveyor

Survey # 14
T 35 S R 11 W W M Sec 29

Reestablishment of 1/4 Sec Corners on N and E boundary of Sec 29

The 1/4 Sec corner on East boundary Sec 29
Set corner by Govt field notes from an old Pine snag and pine stump which Frank Fry indentified as original witness trees
Set post properly marked from which
30" Pine Stump bears N 9°00 W 112 feet dist Original B.T.
20" Pine Snag bears S 80 45 E 99 feet dist Original B.T.
48" Fir bears N 32° E 91 feet dist New B.T.
30" Pine bears S 15 10 W 176 feet dist New B.T.

1/4 Sec corner on West boundary Sec 29
Found original witness tree and hole where witness post originally stood. Set new post properly marked from which
3 ft Fir bears S 42° E 4 feet dist Orig B.T.
14" Jan Oak bears S 71°00 W 13 ± feet dist Original B.T. This tree was in bad condition

So took a new one
10" Oak bears West 33 links
dist New B.T.
Note There was a mistake
in old Field notes as witness
trees were supposed to be
both Oak trees, but one I
found to be a 3 ft fir.

Surveyed May 22-1915

Recorded May 29 1915
J M Laughlin
To Surveyor

Re establishment of above corner
done in presence of
Frank Fry, Martin Fry, C. H.
Simmons, Norton and Raine
J M L

Survey # 15
Tp 40 & 41 R. Range 13 W W M

Secs 1-2-35 & 36

For Brookings T & L Co
Object) To Reestablish the Corner
to Sec 1-2-35 & 36 Tp 40 &
41 R R 13 W W M
Found a 20" White Oak which
I identified as one of the ~~[illegible]~~
original B.T. from marks thereon
Set ~~new~~ new corner by
running S 74° W 209.2 feet dist
then took bearing and distances
to new trees as follows
10" White Oak bears S 84 30 E 26.0 feet
dist New B.T.
24" Fir bears N 59° E 84.0 feet
dist New B.T.
20" White Oak bears N 74° E 209.2
feet dist Original B.T.

Surveyed June 14 1915
Recorded June 30 1915
J M Caughell
Co Surveyor

Reestablishment of above corner
came in presence of
Norman Tyler, Ben Hann, Sam
Fitzpatrick, Harold Hartley and
Bristol.

J.M.C.

Survey #16
Sec's 5+6 T 41 S R 13 W W.M.

For B.I.&L. Co v Del Norte Co Sec 5+6
Object) To establish the boundary lines between two above said Companies.

Date June 16 1915 — J M Caughell ⊼
Bearing are taken — Norman Tyler } Chainmen
as true by Solar — H Van Dromler }
A meridian was — Sam Fitzpatrick } Axman
determined by a Reagmullen Solar on a H+LC Gurley transit at 3 P.M.
June 16 1915
Co Lat of Brooking 47° 57'
Dec Greenwich apparent noon 23 - 19 - 38
Diff 1 hr 6"
" 11 " 49
Dec Brooking 3 P.M. 23 20 27
Refraction Correction + 36
Vertical arc set at 23 21

The corner to sec's 5-6-7+8 being gone I reestablished same by running West 5280 feet dist from the corner to sec 4-5-8+9

This corner (4 5 5-6-7+8) could not be set by intersection as there are no trace of the meander corners West and South of said corner

For this corner (5-5-6-7+8) I set a 1 3/4" Iron Pipe with a post 4" Spruce properly marked as a witness to said pipe. From this pipe a 30" Spruce tree bears S 90° 33 W 94 feet dist.

I then proceeded to establish the boundaries ~~by~~ of said property by running 990.0 feet west and 533.47 feet north of the established corner to sections 5-6-7+8. This point I marked by a 2" galvanized iron pipe and set a post 4" square marked D.N.Co. on one side and B.T.L.Co. on opposite side for a witness to said pipe.

I then run East 2640.0 feet on line between said Companies and set another galvanized iron pipe with a redwood post marked same as the other for witness. From this iron pipe a nail in a 36" Spruce tree bears N 11° 17' W 2662 feet dist

I then run North 1872.53 feet dist on a line between said Companies property, and set another galvanized iron pipe 1 3/4" in diameter with a 2"x4" fir post for witness. From this iron pipe a nail in a 4" apple tree bears S 4° 05' E 14.14 feet distance.

I then run N 48° 54½' E 1711.65 feet dist ~~to~~ on a line between said Companies property and set ~~on~~ a 2" galvanized iron pipe with a post 4x4 for witness.

I then run East 360.0 feet to bank of the Chetco River.

These ~~said~~ described lines marked the boundaries of said property

Surveyed June 16+17 1915

J W Campbell

Recorded June 30 1915

J W Campbell
Co Surveyor

Survey #17
Tp 41 S. R 13 W W.M.

Secs 5 & 6

For B. I & L Co.
Object) To establish the sec line between sections 5 & 6.

June 18 - 1915

Same crew as in Survey #16
" Meredina as in " " 16.

I first determined true bearing of line in following manner. There being a certain place between the NE & SE corners of Sec 6 from which I could see ~~the~~ both the above corners at the same time I set my instrument on true line between said corners by moving it E & W until fore and back sight hit these corners at same time. By this I found the true bearing of this line to be N 0° 32' W

I then began at the corner to sections 5-6-7 & 8 as reestablished in Survey #16 and run N 0° 32' W as follows

| | | |
|---|---|---|
| N 0° 32 W | 0+00 | Corner to Sec 5-6-7 & 8 |
| " | 9+74 | ℄ of Road |
| " | 10+35 | Fence |
| " | 10+64 | " |
| " | 11+86.25 | Approximate ℄ B.R.R. |
| " | 18+69.0 | " ℄ Chitco Ave |
| " | 22+05 | " ℄ Aydea " |
| " | 25+84 | Fence |
| " | 29+17 | Approx ℄ Freesbee Ave |
| " | 32+20 | Wire Fence Jog |

to 32 W 44+41 Small Stream
" " 49+88 Old Road
" " 54+85.3 Corner to Sec 5-6-31-32
which is a post properly marked beside a large Cedar fence post 1 ft square.

I now found the true location of the 1/4 Section corner between Sections 5+6 to be at Station 26+65.8 (Figuring by proportionate distance) I reestablished this corner by setting an iron pipe 2" in diameter at Sta 26+65.8 on true line between section corners and set a cedar post beside iron pipe for witness to same.

The south corner of the cement foundation of the school house bears N 19°15' W 275.3 feet distance from the iron pipe

Recorded June 30 1915
J M Laughlin
Co Surveyor

Survey #18
T 41 S. R. #13 W W.M.

Section 5

For B.T. & L Co

Object) To establish the N.W. corner of Donation Land Claim #37, also a point on West boundary of said Claim directly west of 1/4 Sec corner between Sec 5 & 6, and the intersection of said D.L.C with the section line between Section 5 & 6

I began at the 1/4 Sec corner between Section 5 & 6 as re-established in survey #17 and run due west 305.28 feet to the west boundary of said D.L.C. #37 at this point I drove a galvanized iron pipe 2" in diameter to mark said point. I then run north 865.31 feet to extreme N.W. corner of said D.L.C #37 and drove another 2" galv I.P. to mark this point. I then run east 297.13 feet to section line striking said line at station #35+31.4. This verified my line to be correct. At this point I drove another Iron pipe to mark intersection of said D.L.C. #37 with section line

Surveyed June 19 - 1915
Same Crew and same
meridian as in Survey #16
Recorded June 30 1915
J. N. Caughell
County Surveyor

# Survey # 19
## Tp # 38 S R # 14 W. W.M.

Section 18 & 17

For Wm Walker, Arthur Walker, Geo Emery and Geo Henry

Object 1 To establish the section line between sections 17 & 18, and to establish the E & W line ~~betw~~ thru the center of the S½ of Section 18

Date June 23 1915
24
25

J M Caughey Transit
Geo Sutton } Chainmen
J M Caughey
W Walker
Geo Emery } Corner
Geo Henry

#1 Establishment of Section line between Sections 17 & 18.

Beginning at the corner to Sections 7-8-17 & 18 from which a 30" Fir bears S 77° W 10½ feet distance of the original bearing trees The witness post being rotten, I set a new ~~place~~ one in its place which was a chitting post 4" square. I then run on a South course as follows

| | | |
|---|---|---|
| South | 0+00 | Corner to Sec 7-8-17 & 18 |
| " | 0+60 | Center gulch ascend |
| " | 2+07 | Spur descend |
| " | 6+20 | Level |
| " | 7+70 | Descend |
| " | 13+20 | Set temp ¼ mile post |
| " | 13+45 | Creek at Geo Emery's } Ascend |
| " | 14+91 | Descend |

| | | |
|---|---|---|
| South | 25+10 | Summit of Knoll Descend |
| " | 31+48 | County Road |
| " | 35+33 | " " |
| " | 37+64 | Fence |
| | 51+98 | 18 feet west of corner |

to sections 17-18-19 & 20

I then went back and established the 1/4 & 3/4 mile posts as follows:

The 1/4 mile post (which is the S.E. corner of N.E. ¼ of the N.E.¼ of Sec 18) I set by moving the temporary 13+20 post North 20.5 feet and east 4.5 feet and set a fir post 4"x4" from which a 5 ft spruce tree bears S 61 30' W 61.0 feet dist.

I next established the 3/4 mile post (which is the S.E. corner of the N.E.¼ of the S.E.¼ of Sec 18) by moving the temporary 38+60 post North 61.5 feet and east 13.5 feet ~~and set a post from which a~~ as this post came in the center of the county road I set it 10.0 feet farther north making it 3888.5 feet south and on a true line from the N.E. cor of Sec 18 a 3 ft spruce tree bears N 59°00 E 56.0 feet dist from this post. (Said post being 10.0 north of true corner)

#2 Establishment of E and W line thru center of N½ of Section 18.

Beginning at the S.E. corner of the N.E.¼ of N.E.¼ of Sec 18 as established by me in first part of this survey, I ran at right angles to section line which is S 89°48 W. I run west on this course for a distance of 26 19.2 feet which took me on the sand beach of the Ocean. I then ran on a due North course to the 1/4 Sec corner

between Sections 7 & 18. I found this distance to be 1312.3 feet.

As the 1/4 Sec Corner to 7 & 18 was rotten and decayed I reestablished same by ~~setting~~ driving a gun barrel for corner and setting a redwood post properly marked beside it as a witness. There were no trees near for witness

I figured by latitude and departure that the line between Sections 7 & 18 ran N 89° 55' W and the distance ~~ran~~ being 2619.3 feet. As there was no meander corner between Sec 18 & 19 so no means of determining the true bearing of that line, I took the bearing and distance of the N. boundary of Section 18 as described above as a true bearing and proportionate distance to establish my E & W line thru the N½ of Sec 18. I therefore began anew at the SE corner of the NE¼ of NE¼ of Sec 18 and ran N 89° 55' W on a true line as follows

| | | |
|---|---|---|
| N 89° 55' W | 0+00 | (SE Corner of NE¼ of NE¼ Sec 18) Established in place of Survey # 19. |
| " " | 0+60 | Cross Creek and begin ascending |
| " " | 2+25 | Top of hill runs slightly down |
| " " | 5+04.5 | Approximate ℄ of County Road |
| " " | 6+54.8 | Set and Iron Rod with witness post for 1/8 mile post |
| " " | 13+09.6 | Drove 3/4" drift bolt with witness post for 1/4 mile post from which an 8" Bull Pine tree bears S 25° 10' E 130 feet dist. |

23+25' Drove an Iron rod on bank of Pacific Ocean from which the extreme west face of a rock 22 feet in circumference on the South bank of the Second Small Stream) bears S 11° 20' W 137.5 feet distance.

Recorded
July 1 1910
J. D. Caughey
Co Surveyor

Survey # 20
Tp 38 S R 14 W W M

Sec 17 & 20

For Wm Walker & Geo Lawrence
Object) To establish the line between Sections 17 & 20 from the 1/4 Sec corner between sections 17 & 20, east to the section corner common to Secs. 16-17-20 & 21.

Date June 26-1915.

J M Naughey Ranger
Geo Sutton } Chain
J M Naughey }
Geo Lawrence } Ax
Robt Walker }

Beginning at the 1/4 Sec corner to 17 & 20 and run east as follows

| | | |
|---|---|---|
| East | 0+00 | 1/4 Sec corner between Sec 17 & 20 ascend hill |
| " | 10+44 | Summit of hill. descend Cliffs of |
| " | 13+20 | Set temp 1/4 mile post |
| | 26+18 | Strike 1/16 Section corner. |

The witness post to this corner is a chittim post and is in good condition and is witnessed by a 48" Fir tree which bears N 56° 00 W 66 feet dist.

I then went back & established the 1/4 mile post by moving the 13+20 post ~~South~~ North 57.5 feet and West 1.4 feet. I drove an iron rod at this point and witnessed it by a red wood post (for the 1/4 1/4 Sec corner) & 36" forked Fir tree bears N 19° 20 W. 179.4 feet dist from corner

Recorded July 1 1915
J M Naughey
Co Surveyor

# Survey # 21
## Tp 38 S R 14 W W M

Dec 16 & 17, 8 & 9

For Wm Walker, Les Lawrence and Brooking Timber & L Co.

Object 1 To establish the section line between 16 & 17 and 8 & 9

Date Aug 6-7-8-9 & 10

J M Caughey Transit
~~Geo~~ Jack Stair } Chainmen
J Caughey }
Wm Walker
Sidney "
Edgar Guystam } Axmen

I took an observation on sun to find the true meridian on Aug 6, using the following declination and Latitude

| | |
|---|---|
| Co Lat of place | 47° 43' |
| Dec at Greenwich noon | 16° 56 25 |
| Diff for 1 hr 40.73" | 7 |
| Diff " 11 " | 7 — |
| Refraction | 35 |
| Decl used | 16° 50 — |

Beginning at corner to sections 16-17-20 & 21 and run north as follows

| | | |
|---|---|---|
| 0+00 | North | 0+00 is sec. corner ascend |
| 8+54 | | Summit of ridge descend |
| 13+20 | | Set temporary 1/4 mile post |
| 23+00 | | Cross creek ascend |
| 26+40 | | Set temporary 1/2 mile post |
| 31+70 | | Summit of ridge and follow fence |
| 41+00 | | Descend |
| 47+25 | | Cross main creek ascend |
| 52+80 | | Set temporary 1 mile post |

| | | |
|---|---|---|
| 58+60 | North | Cross Creek flows Nearly south still ascend |
| 79+20 | | set Imp 1½ mile pace |
| 81+50 | | Cross ridge descend |
| 84+20 | | On rocky point |
| 100+45 | | Cross Creek branch of Myers Creek |
| 105+80 2 | | 118 2 feet to east of corner |

to sections 4-5-8 & 9.

I found 2 witness trees to this corner but post gone. I reestablished same by setting a new post from which a 3 ft maple tree bears N 63d-W 16 0 feet Cigna BT
" 4" Fir " " S 67d-W 13 8 ft Cigna BT
" 9in Jan Oak " " S 6d 30. 17 2 ft New BT

I then went back and set new corners as follows.

At Sta 13+20 I moved it north 2 5 feet and west 14 8 feet and drove an iron bolt for corner from which a 4 ft fir bears N 9° 15 E 122 3 ft
a 2" White fir bears S 3d 45 E 20 1 "

I next moved station 26+40 5 feet north and 29 5 feet west and drove a chittum post properly marked for 1/4 Sec corner between sections 16 & 17 from which a
6 inch chittum bears N 85°-E 9 0 feet
12" Jan oak " N 78°-W 19 5 "

I then moved station 52+80 10 1 feet north and 59 1 feet west for corner to sections 8-9-16 & 17

and drove an oak post with a mound of stones for corner from which a

2 ft Live Oak bears N 3° - E 48° feet dist
9 inch tan oak " S 27° - E 17° " "
8 " " " " S 81° - W 13° " "
5 foot Fir " N 84° - W 11° " "

I then went to Sta 79+20 and moved it 152 feet north and 882 feet west and drove a post properly marked for 1/4 section corner between sections 8 & 9 from which a 7 inch tan oak bears N 35° - W 3.5 feet
" 8" " Madrone " N 54° - E 10° "

Recorded Aug 30 - 1915
J. M. Campbell
Co Surveyor

86

Survey #22
T. 36 S. R 15 W W M

Sec 36

For F.H. Blake,
Object, To establish 1/4 Sec Corner between Sec 31 & 36
Beginning at the Twp Corner to Twps 36 & 37 S Ranges 14 & 15 W from which a cherry tree 8" in diam bears S 61° - W 6 3/4 ft dist. Thence running north to the Meander Corner on South bank of Rogue River. I found this line to bear N 0° 11 1/2' E 4548.5 feet.
I then came back and set 1/4 Sec corner on true line 2599 1/4 feet from township corner. For the 1/4 Sec corner I set an iron bar 3" Square 2 feet in ground from which a Myrtle 6" diam bears N 12° W 42.8 feet dist and a Spruce tree 28" diam bears N 13° - E 41 4 feet dist.

Done in presence of
Clarence Caughey

April 14 1916
J M Caughey
Co Surveyor

# Survey No. 1 T. 38 S. R. 14 W.

Surveyed for Will & Arthur Walker May 10th 1917.

This is a meander of the county road, which is the line between between the above said parties, to determine the amount of land owned by each.

It being cloudy the entire time of the survey, no solar observation was possible.

I begin at the S. W. Cor. of Sec. 17, thence as follows:

Var. of needle 20° 34' E

| No. | | | | |
|---|---|---|---|---|
| 1 | E | | 5.93 chs. | to Co. road. |
| 2 | N 44° | 0' W | 2.68 " | following Co. road. |
| 3 | N 20 | 8 W | 1.16 " | |
| 4 | N 48 | 30 W | 2.21 " | |
| 5 | N 84 | 15 W | 1.43 " | |
| 6 | N 25 | 55 W | 2.58 " | |
| 7 | N 18 | 56 W | 1.72 " | |
| 8 | N 54 | 0 W | 2.38 " | |
| 9 | N 10 | 28 W | 1.16 " | |
| 10 | N 24 | 0 E | 2.13 " | |
| 11 | N 19 | 30 E | 3.57 " | |
| 12 | N 14 | 30 E | 3.42 " | |
| 13 | N 13 | 15 E | 1.42 " | |
| 14 | N 19 | 0 W | 2.55 " | |
| 15 | N 0 | 20 E | 1.24 " | |
| 16 | N 19 | 48 E | 2.00 " | |
| 17 | N 16 | 0 W | 1.95 " | |
| 18 | N 42 | 0 E | 2.04 " | |
| 19 | N 34 | 0 W | .67 " | |
| 20 | N 89 | 30 W | 1.53 " | |
| 21 | N 57 | 40 W | 3.12 | |

| | | | |
|---|---|---|---|
| 22 | N 20 | 55 W | 7.78" |
| 23 | N 4 | 5 W | 4.76" |
| 24 | N 15 | 55 E | 2.04" |
| 25 | N 55 | 35 E | 2.12" |
| 26 | N 20 | 30 E | 2.10" |
| 27 | N 20 | 56 W | 2.46" |
| 28 | N 40 | 50 W | 2.22" |
| 29 | N 23 | 30 W | 3.17" |
| 30 | N 31 | 10 W | 2.87" |

This last number comes 12.20 chs. E. of N.W. Cor. to the S E 1/4 of the N. E. 1/4 of Sec. 18 T. 38 S. R. 14 W.

Recorded Jan. 4th 1918.

R. J. Canfield
Co. Surveyor.

# Survey No. 2 T. 35 S. R. 12 W.

Surveyed for Ralph Edgerton and his father Sept. 12th 1917.

To establish center line E. & W. through Sec. 12.

Weather cloudy and no possible show for an observation of the sun.

I begin at 1/4 cor. on E. bdy. of sec. 12 thence as follows:

Var. of the needle 20° 30'

West on random line;
20.00 chs. Set Temp 1/4 1/4 cor.
40.00 " " " 1/4 "
82.12 " Came 47 lks S of 1/4 Cor on W. bdy.

I now run S 89° 40' E on True line;
41.06 chs. Set Cor. to center Sec. 12, which is a post 4 ins. square 4 ft. long driven in the grou[illegible] Marked 1/4 S., from which,
A Madrone 10 ins. in diam. bears S. 86° E. 34 [illegible] dist., Marked 1/4 S B.T. A madrone 8 ins. in diam. bears S 59 1/2° W 45 lks. dist. marked 1/4 S B.T.
61.59 chs. Set 1/4 1/4 Cor, a post 4 x 4 ins. 4 ft. long, driven in the ground, marked 1/4 1/4 Cor., from which,
A madrone 24 ins. in diam. bears N. 10° W 38 lks dist., marked 1/4 1/4 S B T.

Recorded Jan. 4th 1918

R. J. Canfield
Co. Surveyor.

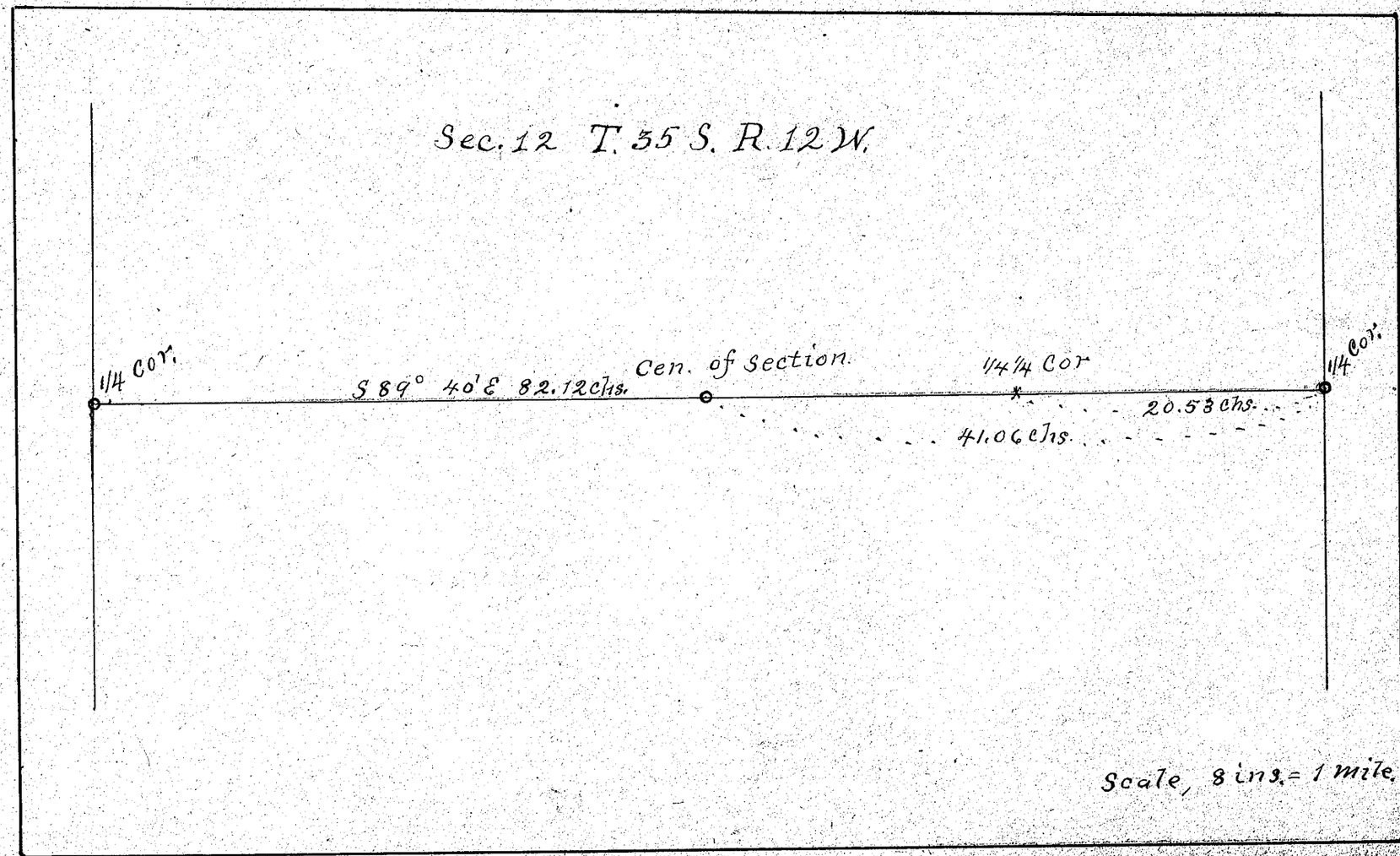
Sec. 12 T. 35 S. R. 12 W.
1/4 Cor.
S 89° 40' E 82.12 chs.
Cen. of section.
1/4 1/4 Cor
20.53 chs.
41.06 chs.
1/4 Cor.
Scale, 8 ins. = 1 mile.

# Survey No. 3. T. 36 S. R. 15 W.

Surveyed for State of Oregon
Oct. 3d. 1917.

This is to establish a dead line, to control fishing, near the mouth of Rogue river at Doyle's Rock; said line to be paralell to the township line on the west boundary of T. 36 S. R. 14 W.

Having previously determined the direction of said township line, which I found to be S. 1' E. with the variation of the needle at 20° 30' E., I set the transit in line with summit of Doyle's Rock, and set a flag, prepared by the Fish Warden, for a monument, on the hill on the north side of Rogue river. Then also set a flag in the same manner on the south side of Rogue river S. 1' E. of flag on north side. Said dead line passes through the summit of Doyle's Rock.

Recorded Jan. 4th 1918.
R. J. Canfield.
Co. Surveyor.

# Survey No. 4 T. 35 S. R. 11 W.

Surveyed for Ed. Miller Dec. 30th 1917.

This is to survey out 2 acres, and mark the same on the ground, and get a description for a deed. Said 2 acres being where his house stands.

Beginning at the N. E. Cor. of said lot, which is an iron pin driven in the ground, and from which a Sargen Oak tree 24 ins. in diam. bears N. 52° E 5 links dist., marked N. E. Cor.; Thence S 54° 30' W 6.68 chs. to the N.W. Cor., from which a Myrtle tree 20 ins. in diam. bears N. 65° 50' E. 27 lks. dist. marked N.W. Cor. Thence S 35° E 3.00 chains, to the S.W. Cor.; thence N 54° 30' E 6.68 chs. to S E Cor.; thence N 35° W 3.00 chs. to place of beginning, containing 2 acres. All in Lot Sec. 18, T 35 S R 11 W.

Recorded Jan. 4th 1918.
R. J. Canfield.
Co. Surveyor.

Survey No. 5 T. 36 S. R. 14 W.

Surveyed for F. J. Schliemann
July 8th 1918.

This survey was made for the purpose of establishing the line on the west boundary of the S.W 1/4 of the S.W 1/4 of Sec. 31 T. 36 S. R. 14 W., which is the dividing-line between F. J. Schliemann and Ed. Bailey, J. R. Stannard, Geo. D. Wood and W. A. Wood. Also to show the distances which the fences of the latter three named persons were on the land of the said F. J. Schliemann.

After having given the required six days notice the survey was made as follows:

Begin at S.W. Cor. of T. 36 S. R. 14 W. which is a stake about 3 x 4 ins. square driven into the ground. Said stake was placed there by former Co. Surveyor James Caughell. Said stake also bears N 61° E 9 lks. dist. from a cherry tree 9 ins. in diameter marked for a witness tree for said corner by former Co. Surveyor John Filyhugh.

Thence N. var. of the needle 20° 30' E.
at 20.00 chs. set temporary 1/4 1/4 cor.
39.54 " come 32 lks. E. of 1/4 cor. set by James Caughell Co. Surveyor, which is an iron pin 2 ins. square driven in the ground. Therefore the true line between the S.W. cor. of the township and the 1/4 cor. on the west boundary of Sec. 31 is N. 24' E

I now go to Starting point and thence North 24' W
at 5.75 chs. come to swamp.

At 8.00 chs. leave swamp.
" 10.89 " come to Stannard's S. fence.
" 13.58 " come to fence between Stannard and Geo. D. Wood.
" 16.58 " come to fence between Geo. D. and W. A. Wood.
" 19.50 " come to fence at W. A. Wood's N line.
" 19.77 " 1/4 1/4 cor.
" 39.54 " To 1/4 cor. on W. bdy. of Sec. 31.

East end of J. R. Stannard's south fence is 8 feet east of true line.
East end of Stannard's north fence is 11 feet east of true line.
East end of Geo. D. Wood's south fence is 9 feet east of true line.
East end of Geo. D. Wood's north fence, and W. A. Wood's south fence is 15 feet and 8 inches east of true line
East end of W. A. Woods north fence is 20 1/2 feet east of true line.

Preliminary to making this survey, I, on the 3d day of July 1918 took an observation of the sun, at a point 15 feet N.W. of the S.W. Cor. of T 36 S. R. 14 W. and found the variation of the needle to be 20° 30' E.

| | | | |
|---|---|---|---|
| Suns Declination | 22° | 58' | North. at 3h p.m. |
| Co. latitude | 47° | 29' | |
| Refraction | | 24" | |
| 8.3 hours west. | | | |
| Suns altitude | 65° | 15' | |

Recorded October 5th 1918.
R. J. Canfield.
Co. Surveyor.

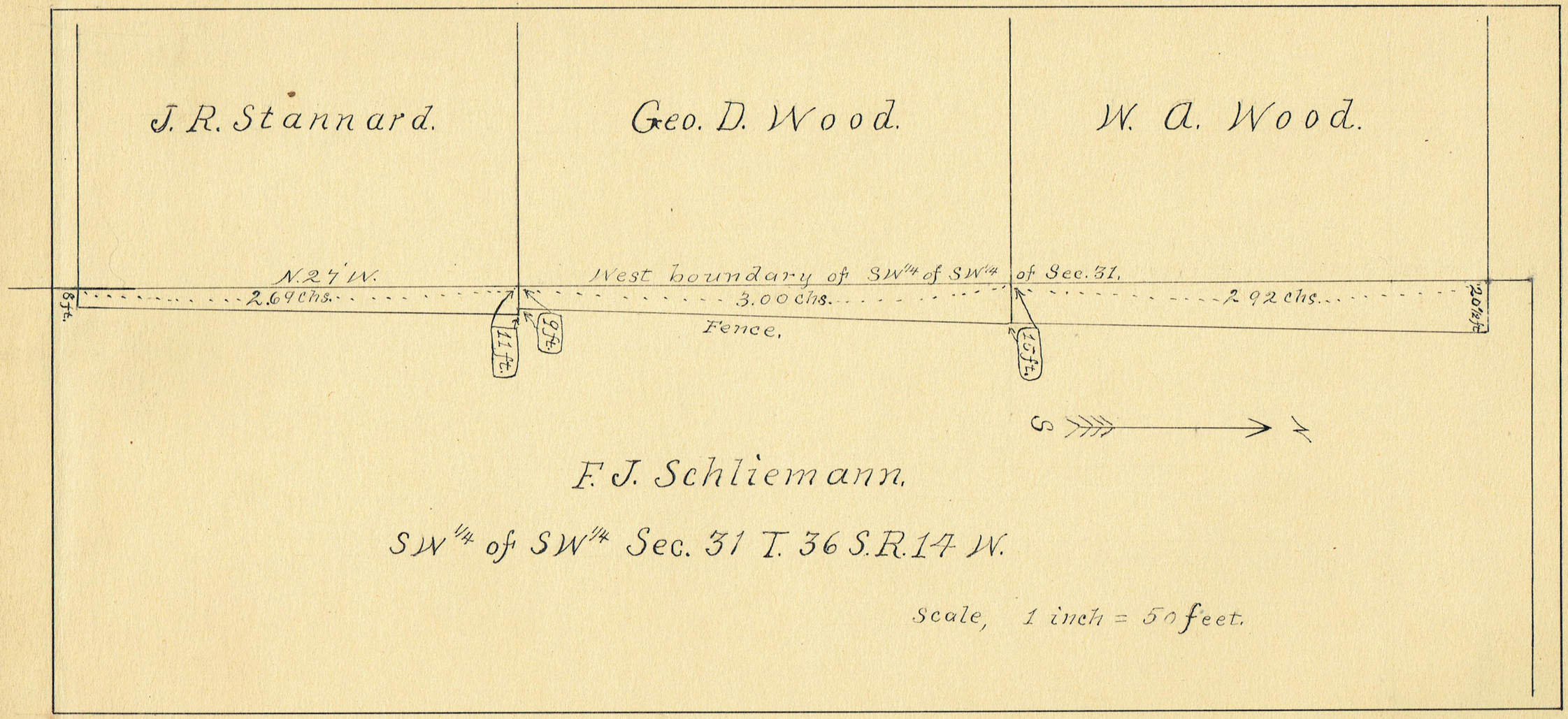
J. R. Stannard.
Geo. D. Wood.
W. A. Wood.
N. 27 W.
West boundary of SW¼ of SW¼ of Sec. 31.
2.69 chs.
3.00 chs.
2.92 chs.
8 ft.
11 ft.
9 ft.
15 ft.
20½ ft.
Fence.
S
N
F. J. Schliemann.
SW¼ of SW¼ Sec. 31 T. 36 S. R. 14 W.
Scale, 1 inch = 50 feet.

Survey No. 6

T. 31 S. R. 15 W.

Surveyed for Curry County
July 17th – 21st 1918.

The N.W. Cor. of Sec. 15 not being legally established, and the 1/4 Cor. on the W. bdy. of Sec. 10 being in the same condition, it is necessary for me to establish those two corners in order to locate the terminal point of the survey and also to determine the divisional lines on said survey, that is the Denmark Road survey.

Begin at 1/4 Cor. on N. bdy. of Sec. 15 which is a concrete monument 5 ins. square placed in the ground, thence West

Var of the needle 21° 30' E

20.00 chs. set temp 1/4 1/4 Cor.

40.00 " " " stake for Sec. Cor.

80.00 " Intersect 1/4 line 35 lks. S. of 1/4 Cor. on S bdy. of Sec. 9. Therefore the true line bet. the 1/4 Sec. Corners on the S boundaries of secs. 9 & 10, bears N 89° 45' W.

I now go back and remove temp stake for Sec. Cor. N 17½ lks. on true E & W line.

I now go to N.W. Cor. of Sec. 10 thence S

Var 21° 30' E

40.00 chs. set temp. 1/4 cor.

80.12 " Come 80 lks E of my temp. stake for sec. cor.

I now go to S.W. Cor. of Sec. 15 thence N.

Var 20° 30' E

80.00 chs. come 70 lks. E of my temp sec. cor. Therefore if I had continued S with a Var. of 21° 30' E I would have come 150 lks. E of SW Cor. of Sec. 15. The true line bet. the NW Cor. of sec. 10

and the SW cor. of Sec. 15 is therefore S 32' W.

I now remove the Temp. Sec. cor. 5 lks E to its true position, which makes the distance bet. the 1/4 cor. on N. bdy. of Sec. 15 and the N.W cor. of 15 to be 39.95 chs.

I establish the N W cor. of Sec. 15 by placing a piece of sand stone containing about 2000 cubic inches, 2 ft. in the ground with 6 ins. above ground, marked with a cross on top and "N W Cor." on the S E face, from which,

A spruce 4 ft. in diam. bears N 59° 40' W 1.78 chs. dist. marked C S S9 T31S R15 W.

Also a spruce tree 3 ft. in diam. formerly marked by Dennis Cunniff, Co. Surveyor, bears N 29° 40' W 1.25 chs.

From N W cor. Sec. 15 I now run N 32' E 40.06 chs. and establish the 1/4 cor. on W. bdy. of Sec. 10, by driving, an iron pipe 30 ins. long and 1 inch in diam., into the ground.

This is a difficult country to survey in on account of local attraction.

At N W Cor. of Sec. 15 I find var. of the needle to be 20° 50' E. Affected by local attraction.

N 20° 32' Dec. at 3 o'clock p.m. July 21st 1918
Refraction 36"
8.3 hours W. of Green.
Co. Lat. 49° 1'
Suns Alt. 48°.
Recorded Oct. 8th 1918.

R. J. Canfield
Co. Surveyor

100

No 1

T 36 R 14 W

Survey for H Dewey to find lines of N W 1/4 of S E 1/4 Sec 4 T 36 R 14 W. W M

I begin at 1/4 Cor Sec 4-5 marked by a post properly marked, with Stone monument thence

E 40,00 Descend Hill Set low 1/4

41,00 Stream ,10 Wide enter clearing level

60,00 Set T 1/4/1/4 level bottom

80,00 ascend Hill can find no trace of 1/4 Cor Sec 3-4

I run S to Cor Sec 3-4-9-10

S 40,00 Can find no trace of Cor

Thence

W 24,00 Creek ,10 Wide

40,00 can find no trace of 1/4 cor

80,54 Intersect Cor Sec 4-5-8-9 2,20 S

I return to T 1/4 Sec 3-4 thence

N 40,00 Intersect Cor Sec 3-4-33-34, 73 S

I calculate correction and find T 1/4 1,18 N T,05 E

I return to T 1/4/1/4 center 1/4/1/4 E 1/2 Sec 3

and establish by setting S,89 T W,03 and set fir limb stake properly marked from which

an alder 8" B N 68 W ,31

I establish center 1/4 Sec 4 by setting ,44 S T,02 W setting ~~Cedar~~ and Stake ~~4~~-4". 3" long from which

an oak 9 B N 30 W ~~Dist~~ 28

a fir 8 " N 20 E " 28

I run S. from 1/4/1/4 N center S E 1/4 S 20,00

Set cedar post 4-4-3' long No tree's

I run S from center 1/4 Cor 20,00 Set cedar stake from which

a fir 24" B S 42 E ,09

" " 36 " N 80 W 46

Variation employed 2°,00'

T 36 S R 14 W

Recorded March 26 1920
D. C. Cunniff

Survey for Maclay Estate Co & School Dist No 4 Curry Co

Survey of tract for School House lot and and School ground

Lot is situated on the Right bank of what is known as School Creek, on the Right Bank of Rogue River in the N.E. 1/4 of S.E 1/4 of Sec 36 + 35 S.R. 14 W.W.M. more particulary described as follows to wit

Beginning at an iron pin from which a fir 11" Dia B N. 21° E Dis- 12' 00"

Thence

| | | |
|---|---|---|
| S 33° 00 E | | 116' 00" |
| N 57 00 E | to Right Bank of School Creek | 208 00 |
| N 33 00 W | on " " " " " | 200 00 |

Thence along S.E Side of Co Road to place of beginning

Containing .75 acres more or less

Recorded Dec 15 1920
D C Cunniff
C. S.

102

No 3

T 33 R 15 W

Survey for Woody & Gilling's
Began Survey Aug 3rd 1920 having brought
with Salger, J Wilson and J Lane
Chainmen
Begin at N.E. Cor Sec 5 T 33 R 15 W
W.M.
Thence

W 33.42 Set T cor for Lot
" 38 89 Intersect MC 25 N & 11 W
I return to T cor of lot and correct by setting
proportionate distance N & W
I begin at corrected N E cor of lot thence

S 40.00 Set T S E cor of lot thence
W 6.58 Set T cen 1/4. I find T pins on three sides
" 46.58 Set T 1/4 cor Secs 5-6, I find position of
two bearing trees washed
I take bearing on W S field notes and
find remains of tree which I identify
as one of the original witness trees
I find line coming W intersect
line Cor 25 N & 06 E
I correct 1/4 cen Sec 5 setting proportionate
distance N & E
I now go to S W cor Sec 5 thence

N 20.00 Set T 1/4/1/4
" 3600 Set T 1/2 1/4/1/4
3990 Intersect 1/4 cor 5-6 34 E
I return to 1/2 1/4/1/4 dividing E & W the
N W1/4 S W1/4 Sec 5 and correct by setting
proportionate distance S & E
I ~~establish~~ now go to corrected 1/4 cen Sec
5 thence

S 9.99 Set Cor E side dividing N W1/4/S W1/4 Sec
5 from which a fir 4" dia B S 44° E
Dist 12

Received Aug 30 1920
D Cunniff

Lat 42° 44'
Dec 17 23
Var 20 21

T 39 R 14 W

Survey made for

W Bumgarton and others in Sec 34 T 39 R 14 W W M

After finding the original position of the Government Corners I start at 1/4 Cor Sec 27-34 thence

S 1° 30 W 2000 Set T 1/4/1/4 Cor
" " " " 4000 " " Center 1/4 "
" " " " 6000 " " 1/4/1/4 "
" " " " 7420 Intersect 1/4 Cor 34-3 T S 39-40, 68 W wich makes Short-age in Sec 5,80 and line course through Sec B 1° 59 W leaving each but 18,55 in Lot

I return to T Cor and Connect Seting equal distance one on true line between the 1/4 Cor on N T S line

1/4 Cor Cen of Sec established and Recorded as Gov Cor as by law provided

1/4/1/4 Cor Cen N 1/2 of Sec
Cedar post 4"x4"x4' long from which an elder 24 B N 33° 30' 40'

I now go to 1/4/1/4 Cor W 1/2 of Sec 3 which is a Stone 5"x7" 12" long from which 226
a Spruce 40" Dia B S 78 E

I have found by measurement the W 1/2 of sec 33, 12" Wide

I now run
N 1° 59' E 18,55 Set 1/4/1/4 Cen SW 1/4 from
a Spruce 12" B N 83° E Dist 107

" " " 37,10 mark tree for Cen W 1/2

S 88° 30 E 2005 enter sect 1/4 Center Cor, 50 S

Know I did not use sufficient deflection from a true line and that

the N & S lines were parallel and equal distance from the S line of the Sec I make no correction

Survey finished March 29 1921
Instrument used W & L E Gurley Compass with Burt Solar attachment

Lat employed 42° 07
Dec Greenwich time March 29 3 16 29
Mag var 20 33

Colgrove
Chainmen Colgrove

Recorded April 4 1921

D Cunniff
CDS

No 4

T 40 R 14 W

Survey for J Rea & Mr Warnock
Began Survey April 1 1921 at Cor Secs
6-7-1-12 Ts 40 13-14 W W M thence

W 200 Set T 1/4/1/4 Cor
" 400 " " 1/4 "
" 600 " " 1/4/1/4 "
" 7861 Intersect Cor 39-40 13 W 1,67 or
10 18' E

I return to T 1/4 and establish
Cor on true line between T Cor
39-40 13 W & Cor 6-7-1-12
T 40-13 W and 40,00 N of the
Initial point Sec 6-7-1-12
as per instruction from U S
Surveyor General

Instruments used W & L E Gurley
Compass with Berg Solar

Latitude employed 42°07'
4 24
20 30

Dec
Dm

S Jordan D Gerritts
Chainmen D Warnock CNS

April 8, 1921
Recorded

# Survey for James Hughs

## T 32 S, R 15 W W M

I begin Survey at Cor to Sec 7-18-12-13 R 15 & 16 W thence

E 20,00 Set T 1/4/1/4 Cor

4000 " " 1/4 Can find no trees Cor or Bearing trees

6000 " " 1/4/1/4 "

8000 Can find No trees of cor position has been swept by fire

I return to 1/4/1/4 E 1/2 Sec 12-13 thence

N 2000 Set T 1/4/1/4 thence

W 4000 " T 1/4/1/4 Center of S W 1/4 thence

S 1905 intersect 1/4/1/4 Cen W 1/2 Sec 7-12 20 W

I am satisfied my chainman made a mis-take of 1,000 ch either chaining N or S but it was too late to return and correct

Roy Davis } Chainmen
Bellock }

D Cunniffe

108

T 3 No 5
35 R 14 W

Survey for J Prince & J Orr To Find

Line between N E 1/4 of S E 1/4 & S E 1/4 of N E 1/4
Sec 28 T 35 R 14 W W M.

Having knowledge that the 1/4 cor Sec 27-28 is entirely gone, and it is necessary that it be reestablished as it is cor of each 40 and the proper initial point of the Survey, I go (in accordance with instructions of U.S. Survey on General) to cor Sec 27-28-33-34 which marked by stake and stone mound identified by J Prince thence

N 40.00 Set T 1/4 cor find no trace of cor
" 80.00 " " " " " " " "
20.00 Set T 1/4/1/4
N 89 38' W Between Sec 21-28 39.90 intersect 1/4 cor 1.00
I return and reestablish Gov Cor as per ins U S Surveyor General
I go to 1/4 cor 28-33 thence

N 40.00 Set T center 1/4
" 39.71 1/4 Cor Sec 21-28 2.25 E
I correct center by set line cor .14 lks and 1.12 chs of T cor
I go to 1/4 cor 27-28 thence

N 88 00' W 39.72 chs intersect corrected cor 0 1/2 N
I return to T 1/4/1/4 cor between center 1/4 and 1/4 27-28 and establish setting T .14 chs E and .01 chs N and setting setting cedar post 4"x4" 3' long properly marked from which
a red fir 40" Dia BS N 60° E Dist .84

I go to T 1/4/1/4 Cor set 20.00 chs E of 1/4 cor 21-28 and establish cor by marking a tree 8" in Dia for cor .25 chs

S of T cor

C Beaty
D Miller } Chainmen

Instrument used W & L E Gurley
Compass with Burt Solar attch

| | |
|---|---|
| Lat | 42° 33' 11" |
| Dec May 11 | 8 13 6 2 |
| Var. Mag | 20 07 |

Survey finished April 18 1921

Recorded April 21 1921

W E Emmons CE

1.40 No 6 T 35 R 14 W

Survey For Lawrence Miller and others

T 35 R 14 W W M

Began Survey aug 6 21 using W T L. E Gurley Compass with Bert Solar attachment. Willis Miller & William Moore Chainmen.

Commenced at Cor 8-9-16-17 thence

E 2000 Set T 1/4/1/4
4045 intersect 1/4 Cor 9-16 25 S
S 2000 Set T 1/4/1/4 on N 1/2 Sec
E 2000 " " " " NE 1/4 "
S 2000 " " " " E 1/2 "
W 2000 " " W/4 " of Sec

By request of owners of premises Lawrence Miller & William Moore I return to T 1/4/1/4 Cor on line of W 1/2 Sec 9-10 first course and move T 1/4/1/4, 12 1/2 chs S on true line between Cor Sec 8-9-16-17 and 1/4 cor Sec 9-16 T 35 R 14

Lat 42° 33"

~~Traversed~~ Aug 17-21

D Cunniff

No 7 R 15 W 111

Survey for Mrs Marshall & P Hoyenson

Begin Survey Survey Sept 19 & Survey
N the Survey Corners with Best Sylvin attachment

Begin at 1/4 1/4 Cor Center of E 1/2 of Sec 26 T 30 R 15 on sec line 26-35 thence N 20,00 Set T 1/4 1/4, 36,00 Set Tiling at Center of old road 40,00 Set T 1/4 1/4 Center of E 1/2 60,00 Set T 1/4 1/4 Center of N E 1/4 79,73 intersect 1/4 1/4 Center of S 1/2 Secs 26-23 ~~[illegible]~~ 137 E

1/4 1/4 Center E 1/2 Sec 23-26 is a cedar from which

A cedar 15" B N 53 E Dot 23
a cedar 4 " 3 7 E 67

Corner 1/4 1/4 Center of N E 1/4 of sec 26 falling in the present Corbet Road & set Witness Cor, 25 W, is cedar stake with 2 iron pins 1" Dia from which

a fir 60" Dia B. S 29 30 E Dot 48

1/4 1/4 Cor Center of S E 1/4 is cedar stake from W branch

an alder 16" Dia B N 32° E Dot 27

Begin Meander at 1/4 1/4 Cor Center S E 1/4 Sec 26 T 30 R 15 W W M

| No | Course | | |
|---|---|---|---|
| 1 | | 1200 | Center of Wagon Road 1909 |
| 2 | N 8 E | 200 | |
| 3 | N 16 E | 300 | |
| 4 | N 18 00 E | 100 | |
| 5 | N 2 30 E | 200 | |
| 6 | N 26 45 W | 100 | |
| 7 | N 24 15 W | 300 | |
| 8 | N 21 00 W | 100 | |
| 9 | N 4 30 W | 200 | |
| 10 | N 8 30 W | 200 | |
| 11 | 22 30 E | 150 | |
| 12 | N 30 E | 400 | |
| 13 | N 31 30 E | 100 | |
| 14 | N 42 45 E | 100 | |
| 15 | N 30 30 E | 100 | |
| 16 | N 38 30 E | 100 | |
| 17 | N 1 45 W | 250 | |
| 18 | N 24 00 E | 100 | |

T 30 S R 15 W, W M

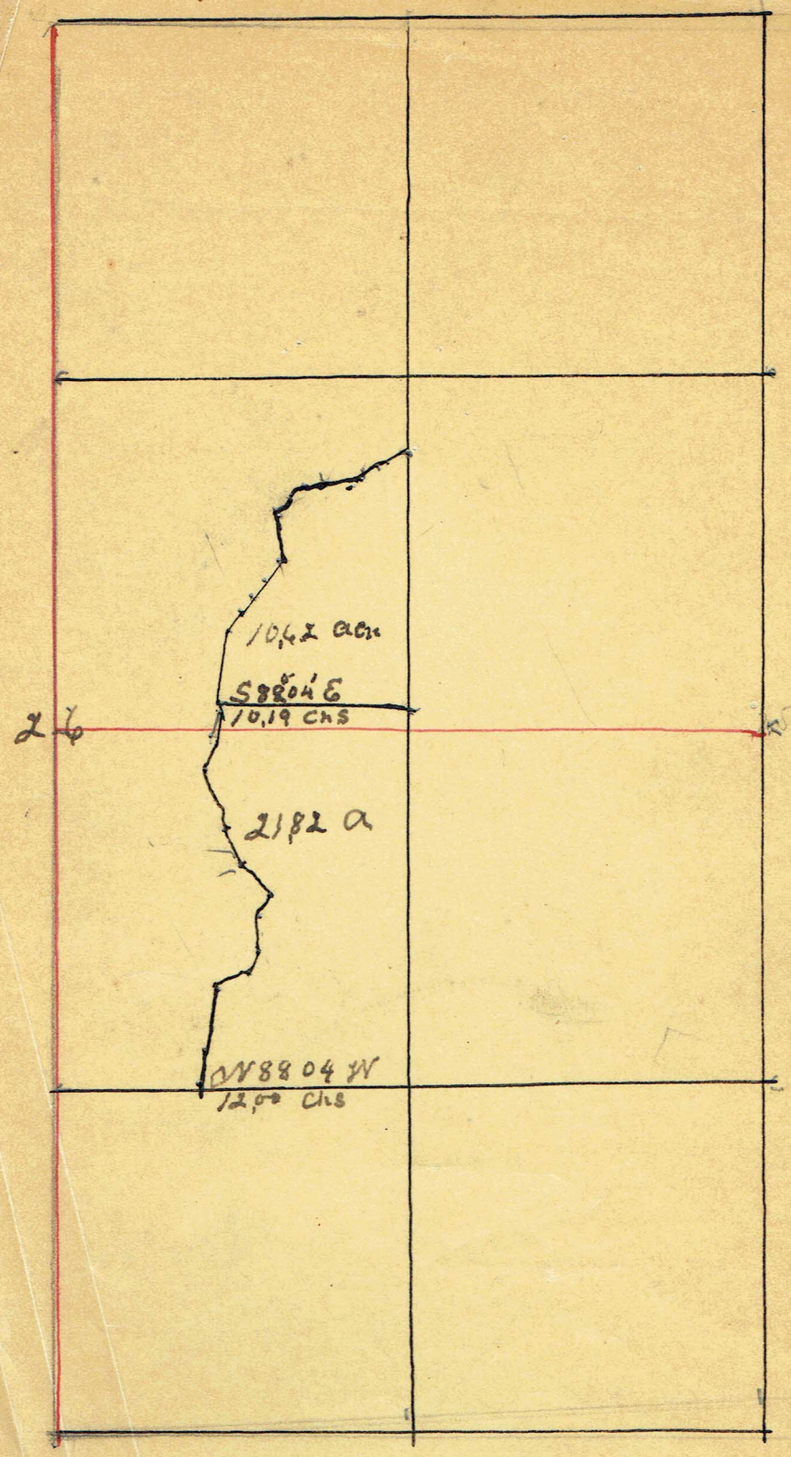

19 N4830 E [illegible]
20 N76 E 100
21 N8830 E [illegible]
22 N6645 E 200
23 N6730 E 100
24 N3030 E 100
25 N52 E 250
26 N56 E 124
27 S 36,66 to place of beginning containing
33,44 acres

To cut of 21,82 acres I go to Station
No 11 thence S 88 04 E ~~to a point~~ 10,19 to
a point 1,28 N of corrected 1/4 1/4 cor common
of ~~each~~ E 1/2 of Sec 26 which is a cedar
stake from which
an alder 14 ~~18~~ S 65 W Dot ,16
an alder 12 " N 1 30 W " 25

Mecarcca Doc 10 21

D Sumpff

No 2 T 30 R 15

Survey for Mr Ellis Marquee to fix
S 1/4 S 1/4 S 26 T 30 R 15 W W M.
I begin at cor Sec 26-27-35-34 thence
N 89 30 E 20,00 Set T 1/4 1/4
39 68 intersect 1/4 cor 26-35 ,20 N
I return to T 1/4 1/4 and establish setting
on true line and equal distant and
setting stake with gas pipe from which
a Madrone 9" B N 2 15 W ,34
I go to cor 26-27-34-35 thence
N 20,00 Set T 1/4 1/4
40 37 intersect 1/4 cor ,14 W
I return to T 1/4 1/4 corner and establish
Lion cor on true line and equal Dist

and set cedar stake with gas pipe from which
a Hemlock 9" B S 14° W Dist .09
Thence
E 20,00 Mark a cedar 4" Div for cor from
which
a Cedar 7" B S 57 30 W Dist .12
Recorded Dec 10, 21
D Emmiff
No 3 T 30 R 15 W
Survey for Harvey Smith and others
in Sec 27 T 30 S R 14 W W M
After having retraced the Sec lines
and reestablished the Gov Cors I
I go to 1/4 Cor Sec 22-27 thence
S 20,00 Set T 1/4 1/4
40 00 " " Cen 1/4
60 00 " " 1/4 1/4
79 50 Enters 1/4 Cor 27-34 08 W
I return on line and agree all cor
proportion and establish
I go to 1/4 Cor 26-27 thence
W 41,80 Center 1/4 1,44 S
from Cen 1/4
W 20,00 Set T 1/4 1/4 4
40,26 1/4 Cor 27-28 ,48 S
I return to 1/4 1/4 Cen W 1/2 and ad-
vance and chainage and set stake
from which
a fir 8" B S 4° E Dist ,08
I now go to Cor E side of
S 1/2 agree Course and distance
set fir limb stake from which a
fir 14" B N 33 E Dist .10
Thence W through center of S 1/2

Sec

20 00 Set T 1/4/1/4

40 00 1/4/1/4 center of S 1/2, 80 S

60 00 Set T 1/4/1/4

80 20 1/4/1/4 W Side of S 1/2

I return to 1/4/1/4 Cor S W 1/4 correct corr area distance set stake for Cor from which

a Tan oak 10" Dia B S 4° E Dist 08

I return to T 1/4/1/4 Cor Cor S E 1/4 Correct Corner area distance set stake from which.

a fir 10 B N 30 W Dist 12

I go to T 1/4/1/4 W Side of N W 1/4 correct position there

E 20 00 Set T 1/4/1/4

39 80 1/4/1/4 Cor N 1/2 80 S

I return to T 1/4/1/4 Cor N W 1/4 correct corner area distance over set Cor from which

an alder 8 B S 8° E Dist 13

an alder 10 B S 60 W 17

Lat 42 56 N

D. E. Christen Oct 21 1836 S

Resurvey Dec 10

D E Cunniff C S

No 4 T 30 R 14 W

Survey for Sharon Bruney

Sec 22 T 30 R 14 W

Having run the W side of Sec and having found it to be 82.63

ence from 1/4 cor 15-22 to 1/4 Cor 22-27
84.49 ence having adjusted Cen 1/4 and 1/4
Cor 21-22 and having previously established
Closes 1/4 1/4 S end of W 1/2 I go to cen
1/4 thence W
2000 set T 1/4 1/4
39.89 1/4 Cor 21-22 48 S
I return to T 1/4 1/4 and correct and set stone
from which
a fir 24 B S 30 E 55
From Cor center W 1/2 I run
19
S 20.00 set stake on line
~~2600~~ from this point position of S 1/4 1/4
is seen plainly since I beg to Cor and
find two witness Cor of W
I correct 1/4 1/4 ~~for~~ line of SW 1/4 and
set ~~Cor~~ post from which
a fir 16" B N 15 W 17
Lat 45° 8' N
Dec set I 11° 39 S
~~Kennan Dec~~ 14 21
D Cunniff

118 No 8 — No 1 T 31 R 15 W

Survey For Mrs L Lockwood V. N Swanson

Sec 22 T 31 S R 15 W W M.

Began survey on March 2nd 1922 using W T L & Gurney Compass with Burt Solar Alaska time.

Chainmen { N C Smith, Joseph Everst } axmen { N Swanson, C Jensen }

Commence at Cor 15-16-21-22 thence

| | | | |
|---|---|---|---|
| S | 20,00 | Set T 1/4 1/4 1/4 | Cor |
| | 40,00 | " " 1/4 | " cannot find any trace of Cor or witness trees |
| | 60,00 | " " 1/4 1/4 | |
| | 80,00 | | can find no trace of Cor or witness trees Set T Cor Sec 22-21 27-28 from which I contin-ue |
| " | 40,00 | " " 1/4 | Sec 27-28 |
| | 40,94 | " | I find gas pipe 2" dia 12" above ground also stake 3' x 4"x4" lying down but so badly decayed it could not be identified I find trees to correspond with US field notes, one but the rotten stump left. The other standing and alive but the scribe marks obliterated |

I call Mr George Sydson to my assistance who under oath stated he knew the live tree to be the witness tree and the position of the gas pipe to be very close to the cor I take bearing and dist and find gas pipe to be correct I restore cor and find at 40,94 I intersect the cor 15 W

I now return to 1/4 1/4 N 1/2 Sec 21-22
and establish by seting it S ,14 chs and ,025 chs
W and seting cedar stake 4" x 4" 3' long from
which 1/4 1/4 Cor N 1/2 Sec 21-22
A fir 36" Dia B. S 69° W Dist 23 feet
A Spruce 38" " " N 11°15 W " 17'

I go to Cor 14-15-22-23 thence

S 2000 Set T 1/4 1/4 Cor between Sec 22-23
4000 " " 1/4 " can find no trees of Cor or witness trees

82 43 intersect Cor 22-23-26-27, 83 W.
I return to T 1/4 Cor and establish it by proportion as per instruction, seting it 1,21 chs S, and ,41 W
I return to T 1/4 1/4 Cor N 1/2 Sec 22-23 and establish by seting it ,60 S and ,20 W set birch post properly marked from which

A white 18" B N 23° W Dist 29.5 feet
From 1/4 1/4 Cor N 1/2 Sec 22-23
Through Cen of N 1/2 Sec 22

W 2000 Set T 1/4 1/4 Cen of N 1/2 Sec 22
4000 " " " N 1/2 " "
5634 offset S ,20 to pass House
8000 N ,20 " line
6000 " " " " " NW 1/4
8068 intersect 1/4 1/4 Cor N 1/2 of Sec 21-22
,55 N. or 45 ft W + 36 ft N
giving true course throug Center of N 1/2 of Sec 22 from 1/4 1/4 on W side of Sec to 1/4 1/4 on E side to be S 89° 37' E

I return to T 1/4 1/4 Cor Cen N W 1/4 and correct by seting 36.9 feet W and 27 ft N. and seting fir limb stake marked 1/4 1/4 S with rock mound from which

T 31 S R 15 W W M




C. S.

a ~~Red~~ fir 6" Dia B N 32°30' W Dist 38.5 ft

I return to T 1/4 1/4 1/4 Cor N 1/2 of Sec
and correct by setting 22.5 ft W and
18' N and setting fir limb from Marked
1/4 1/4 S from which
a fir Stump 14" Dia B N 40° E Dist 6
No live trees in reach

I return to 1/4 1/4 Cor Cor N E 1/4 Sec
22 and correct by setting 11.4 ft W and
9 ft N from which
a white fir 4" B N 74 E Dist 18 ft
On this Survey Mr N C Smith Head Chainman
was called away and Mr Harry Hawkins
after being duly sworn in took his place
to complete the work
Survey finished March 14th 1922
Recorded March 29th 1922

Lat employed 42° 53' N
Dec Greenwich Approx Noon
March 2nd 1922
Magnetic 20° 04
Recorded March 29 1922

D Finnoff
G. S.

Survey for A Thorhavan

Sec 26 T 30 R 15 W W M Survey Began March 17th 1922, using W H & G, Wiley Compass with Burt Solar Attachment

I begin at 1/4 Cor 26-35 thence

N 2000 Set T 1/4/1/4 Cor

4000 " " Center 1/4 "

6000 " " 1/4/1/4 "

79 10 Intersect 1/4/1/4 " 23-26 2,32 E

I return to T cen 1/4 and correct by setting S ,45 and E 1,16 and establish cor as per instructions

I return to T cor 1/4/1/4 Cen of S 1/2 and correct by setting ,58 E and ,22 S and set Cedar limb post 4x4" abt 3' long properly marked

No trees within reach

I go to 1/4/1/4 Center of S.E 1/4 of Sec thence

W 20 07 Intersect 1/4/1/4 cor Cen S 1/2 ,72 N

True course S 87,53 E

True course through Cen line of Sec N 1°39' E

Last employed
Dec " Apr Gurwich 42° 0-0'
Mag Var 20° 06'

Recorded April 6 1922

D Gurwich
C. S.


N 1° 39' E 79.10 chs
S 89° 43' E
2009 chs
N 1° 40' E
T. 30 R. 15 W. 2 M.

Survey For. M Adolphson

T 31 S R 14 W W M

To establish 1/4/1/4 Cor S 1/2 Sec 21-22
Having gone over this Sec line for
Mrs Lockwood and Mr Emmons and
Set T 1/4/1/4 cor and finding mile to be
42' long and sec cor 8' W, I go to T
1/4/1/4 cor and correct by setting it 30' 8' S
and 6' W Set fir line Stake properly
Marked from which

a Hemlock 6" Dia B S 15-30 E dist- 12'
" " 10 " " N 64 45 W " 8'

Recorded April 7 1922
Chauncey J Emmons
Lat engineer
Was assisted Greenwalt
bore

42° 52
20°

D Gurnsey

No 4



Survey for L Knapp T 32 S R 15 W W M

Began Survey Jan 31 1922 L Knapp Jr and O H Knapp Chainmen

I begin at Cor Sec 29-30-31-32 thence

N 20.00 Cho Set T 1/4 1/4 Cor

" 40 00 " " " 1/4 Secs 29-30

" 80 00 " " " Cor " 19-20-29-30

Can find no trace of Cor or witness trees

N Between Secs 19-20

40.00 Can find no trace of cor or witness trees

60 00 Set T 1/4 1/4

Knowing the cor to Secs 17-18-19-20 is entirely gone I go to S.E. Cor of Donation Land Claim No 39 marked with a concrete monument with one R. tree dead tree standing, a vine maple 6" dia Bearing S 49° W Dist .08 and agrees with U. S. field notes thence

W 26.56 As per U. S. field notes, and intersect T 1/4 1/4 Cor N 1/2 Secs 17-18 01 W and .40 N.

I now return to T Cor 19-20-29-30 and proportion dis as per Sec and establish cor 24 S of T cor

I now go to Cor 20-21-28-29

I find one bearing tree standing

I reestablish the Cor thence

N 89 30 W 20 00 As per U S field notes Set T 1/4 1/4

40 00 Set T 1/4 Cor Secs 20-29

79 30 Intersect Cor 19-20-29-30 1.07 N

I return on true line between Sec 20-29

S 88 44 E 39.65 Establish 1/4 Cor

" " 59.47 " 1/4 1/4 E 1/2 Secs 20-29 which is a cedar post 4" x 4" x 3' long from which

A Cedar 12" B N 77° E Dist .35

a fir 22 " S 40 30 W " .141

Recorded June 12 1922 D Crumpf C S

T 37 S R 14-15 W W M

Survey for Mrs Emma Kelsey and others in Sec 19-38 R 14 W and Sec 24-25 R 15 W W M.

As in accordance with hereunto attached affidavia said Survey could begin Oct 24. 1922 weather being Cloudy and wet I do not begin Survey until Oct 27th

I begin Survey at at cor Sec 19-30 T 37 14 W and cor Sec 24-25 15 W using W T L G Gurley compass with Burt-Solar attachment and 100' foot lage

E M Bagarchus } chainmen
W Miller
Benton Kelsey Flagman
John Melvin axman

Having no accurate bearing have much trouble to locate cor 24-25-19-30 which I find to be in dense brush and fallen logs, marked by limb post properly marked and an iron bar drove beside it, this cor was restored about 15 years ago, and people living in the vicinity have known it was the only cor close to the vicinity that was intact

Oct-18

| | | |
|---|---|---|
| N | 2000 | Between 19-24 on T line set T 1/4 1/4 |
| " | 4000 | " " set T 1/4 Sec 19-24 |
| " | 6000 | Oct-19 " " " T 1/4 1/4 SW cor Brown |
| | 7150 | old trail to Gold Beach |
| " | 8000 | " " " cor Sec 18-19-13-24 |

I make diligent search cor find no trace of Cor or witness trees, the last 1000 ch has been heavy ~~[illegible]~~ with dense brush Salal and goos berry

1010

# AFFIDAVIT OF PUBLICATION

STATE OF OREGON, } ss.
County of Curry.

I, John A. Juza, being first duly sworn, depose and say, that I am the foreman of the printers of The GOLD BEACH REPORTER, a weekly newspaper of general circulation, published and issued weekly and regularly at Gold Beach, Curry County, State of Oregon; that such newspaper is made up of at least four pages of five columns of at least 17¾ inches in depth; that such newspaper was established and regularly and uninterruptedly published in said Curry county weekly and once each week for and during at least one year immediately preceeding the date of the first publication of the attached notice, and has 200 bona fide subscribers living within the county in which it is published; that the notice of which the one hereto attached is a true and correct copy was published in the said GOLD BEACH REPORTER once each week for three weeks, being published four times; the first on the 21st day of Sept. 192 2, and the last on the 12th day of October, 192 2.

That the said notice was published in the regular and entire issue of every number of the said paper during the said period and times of publication, and that the said notice was published in the newspaper proper and not in a supplement.

That the price charged for said notice is $ 4 75

John A. Juza.

Subscribed and sworn to before me this 27th day of Nov, 192 2

W. G. Wood Notary Public

My commission expires Oct 27-1924

**Notice of Survey.**

To Ezra Turner, J. R. Browning, Stark-Levis Land Company, H. Jacobsen Estate, S. P. Stark and D. M. Moore:

Notice is hereby given, that Miss Emma Kelsey having made application to have her land in Sections 19 and 30, Township 37 south, range 14 west Willamette Meridian, and Section 24, township 37 south, range 15 west Willamette Meridian, surveyed in accordance with the statutes made and provided, said survey will be made beginning on Monday, the 16th day of October, 1922.

Dated at Gold Beach, Oregon, this 21st day of September, 1922.

D. CUNNIFF,
County Surveyor.

W. WOOD
OREGON

124

Office of
D. CUNNIFF
County Surveyor of Curry County

Gold Beach, Oregon, 192

Survey for Mrs Emma Kelsey and others in Secs 19-30-24-25 Ts. 37, Rs 14-15 W.W.M.

Cost Bill

| | | | | |
|---|---|---|---|---|
| Total cost- | | | | $ 525 25 |
| Apportioned as by law required | | | | |
| Mrs Emma Kelsey To 1/2 of Cost- | | | | 262 625 |
| Hunters Creek Tim Co | 140 chs | $ 67 3 per Ch; | Paid in full April 17 1923 | 94 22 |
| S P Starks | 60.00 | " " | Paid in full April 17 1923 | 40 40 |
| Jacobson Est- | 69 00 | " " | Paid in full June 17. 23 | 39 95 |
| E Turner | 31 00 | " " | | 20 80 |
| J R Browning | 40.00 | " " | | 26 95 |
| D L Moore | 60.00 | " " | | 40 40 |

I hereby certify the foregoing to be a correct apportionment of the cost in the foregoing described Survey

Dated at Gold Beach County of Curry State of Oregon Jan 18 1922

D Cunniff C.S.

Gold Beach, Oregon, 192

Cost of Survey For Miss Emma Kelsey and others in T. 37 R 14 & 15 W. W M

| | | | | | | |
|---|---|---|---|---|---|---|
| B Miller | Chainman | 6½ | day | $4.00 | per day | 26 00 |
| Ted Miller | axman | 2 | " | 3.50 | " | 7 00 |
| V Turner | Chainman | 4½ | " | 3.50 | " | 15 75 |
| C Miller | axman | 3½ | " | 3½ | " | 12 25 |
| Texas | " " | 3½ | " | 3½ | " | 12 25 |
| Bures | " | 3½ | " | 3½ | " | 12 25 |
| Hill | " | 6 | " | 3½ | " | 21 00 |
| Bogardus | Chainman | 20 | " | 4 00 | " | 80 00 |
| Melville | " | 10½ | " | 4 00 | " | 42 00 |
| Woodruff | axman | 3 | " | 3½ | " | 10 50 |
| Graber | " | 2 | | 3½ | " | 7 00 |
| Kelsey | Hogman | 22 | | | | 88 |
| D Grunigs | Surveyor | 23 | | 8 00 | | 184 00 |
| | Plat and recording | | | | | 2 50 |
| | Advertising in Gold Beach Reporter | | | | | 4 75 |
| | | | | | | $525 25 |

Oct 20th

as it is necessary to know cor Sec 18-19-13-24 to subdivide the Sec 19 in accordance with ins I continue

N Between Sec 13-18

4000 Set T. 1/4 this 1/2 mile has been old burn wind falls with dense brush and briars can find no trace of corne or witness trees

5000 6000 left Bank of Hunters Creek Course N 75° W via 50 -

7000 Right Bank of Hunters Creek, 70 wide course N 30° E

7550 Set plug for night

Oct 21st

8000 Set T cor Sec 7-18-12-13, Cor and witness trees are gone

N Between Secs 7-12

4000 Intersect 1/4 Cor 7-12 81,4 S T 55,7 W

Oct 22 Rain

" 23

Return to T Set 18-19-13-24 and correct by Seling 32,4 S T 22' W

Thence

E 4000 Between Sec 18-19

2000 Set T 1/4 1/4 cor

4000 intersect 1/4 cor 18-19 25' W. T 14,4 S

Oct 24

I return to T 1/4 1/4 W 1/2 Sec 18-19 and cor by Set S on line line and equal Dist Set fir limb stake from which a fir 34" Dia B. N 68° 30' E Dist 11'

This line has been very rough, with heavy timber and dense growth of under brush

S S

Through W 1/2 Sec 19

S 20.00 Set T 1/4 1/4 Cen N.W. 1/4 Sec 19
40.00 " " " " W 1/2 " "
60.00 " " " " SW 1/4 " "
Set flag for night
Oct 25 Storm
" 30.00 receive notice to appear as witness in Marsfield
Nov 13 weather cleared resume work
at flag T 1/4 1/4 Cen SW 1/4 Sec 19
80.00 — 32' Set T 1/4 1/4 W 1/2 Sec 19-30 thence
W 20.00 Intersect Cor Sec 19-30-24-25, 14' S ~~22~~ 8'
E
Return to 1/4 1/4 Cor W 1/2 Sec 19-30 thence
thence
E 20.00 can find no trace of 1/4 Cor Sec 19-30
Nov 14
I go to Cor Sec 19-30-24-25 Nov 14
S 20.00 Set T 1/4 1/4 Cor on T line
4.00 " " 1/4 " 25-30 no cor or trees
Nov 15
60.00 " " 1/4 1/4
80.00 " " Cor Sec 30-31-25-36
Nov 16
Make diligent search can find no trace of Cor or witness trees 12 at 8 storm had to quit
Nov 20 Short Crew
I go Cor Sec 19-30-24-25 thence
W 20.00 Set T 1/4 1/4 Sec 24-25
Nov 21
39.00 Shore of Pacific Ocean

Can find no trace of Cor or witness trees
Shore has been swept by fire I reestablish
M.C. Cor on Shore of Pacific Ocean 3900 W
of Cor to Sec 19-30-24-25. Course and
distance as per U S field notes

Nov 22

I go to Cor 18-19-13-24

W 700 detour

1000 Highway

2000 T 1/4 1/4

3100 Shore of Pacific Ocean as per U S field
notes no witness trees are recorded
I establish M.C. 31.00 W of Cor 18-19-13-24

Nov 23

I go to Cor T 37 R 14-15 T 38 R 14-15

N 4000 Between Sec 31-36 Set T 1/4

5850 Set plug for night

Nov 24

8000 Intersect T Cor previously set 131' N T 59'
E. I reestablish Cor as per instructions

Thence Nov 25

S 7,50 +17.6 offset N 169.4 to avoid bluff

18.75 across State Highway

4000 offset S to line Set T 1/4 Sec 30-31
Cannot find Cor or witness trees

6000 Set T 1/4 1/4 for night

Nov 26 Storm until

Dec 2

8000 Intersect Cor 29-30-31-32 29' N T 97 E
I return to 1/4 Cor and restablish
by setting true line and equal
distance between Sec Cor

Dec 2

I return to 1/4/1/4 cor W 1/2 Sec 30-31 and at
falling on Rock bluff I establish 1/4 N
and 24' E of T marked W.C. from which
~~a fir 72" B. S Dot 25'~~
a fir 18" B S 70 E Dot 13
an alder 14 N 45 W " 13

Dec 3

N Through W 1/2 Sec 30
20,000 Set T 1/4/1/4 cor
27 " Plug for night

Dec 4

40,000 Set T 1/4/1/4 cent of W 1/2
600 Dec 4 Storm

Dec 13 resume work

6000 Set T 1/4/1/4 cen N W 1/4 Sec 30
8000 Entered T 1/4/1/4 cen W 1/2 19-30 W
I move T 1/4/1/4 69' E making it same width
N & S and plus 1/2 of 36 extra width
of Sec 30 and establish cor from which
a fir 54" Dia B S 45 30 W Dot 16
I now return all T 1/4/1/4 cor and
set them on true line and equal
distance between the corresponding
sec lines and mark witness trees as
follows

1/4/1/4 Cen N W 1/4 Sec 30
Set fir post from which
a fir 48" B. N 85 W Dot 60

1/4/1/4 Cen W 1/2 Sec 30
fir post from which
a fir 60" B N 46 W Dot 25'
1/4/1/4 Cor Cen S W 1/4 Sec 30
fir post from which
a fir 72" B S 35 W Dot 41.4

1/4 1/4 S 1/2 25-30

fir stake from which

a fir 48" B S 15 W Dot 19'

1/4 1/4 N 1/2 Sec 25-30

a fir stake from which

a fir 40" B S 36° E Dot 9'

1/4 1/4 Cen ~~N W 1/4~~ W 1/2 Sec 19

fir stake from which

an alder 12 B S 70° E Dot 18'

1/4 1/4 cor Cen N W 1/4 Sec 19

fir post from which

a fir 12 B N 54° E Dot 18'

1/4 1/4 N 1/2 19-24

Limb post from which

a Sp Spruce 24" B N 57 30 E Dot 38.5

1/4 1/4 Cen W 1/2 Sec 19

fir post from which

a fir 14" B S 80° W Dot 8'

1/4 1/4 cor Cen S W 1/4 Sec 19 a fir post from which

a fir 18" B N. Dot 8'

all partition lines accept Brownings W. line is covered with heavy timber of spruce and fir with dense underbrush.

Recorded this 16 day of Dec 1922

Var employed 28° 15' E

Lat Sec Cor 19-30-13-24 42° 21' N

DEC Dec 11 22° 30' S

D Cumiff

County Surveyor

No 11

Survey For Mrs George and Mrs F W Colbrook to equaly devide what is Known as the George Hughberger place being N E 1/4 of sec 5 T 35 S R 14 W

I find the total area of the premises to be 156.31 acres — minus 5.35 acres previously sold from the N.E. Corner of the N.E. 1/4 of N E 1/4 leaving 150.95 acres to be devided

I make calculation, then go to 1/4 1/4 cor N center of N E 1/4 Sec 5 which I find enclosed with bearing trees standing thence

S 20.24 chs to cen of area set line plug

E 2000 set division plug 3"x3"x2 1/2 and Rock 12"x18"x2" from which

a myrtle 8" B S Dist .05 Marked D.S.

I return to plug set for center of area thence

W 2000 chs set oak stake Marked D.S. from which

a fir 10" B S 38° E Dist .62

C H Olson
F Sherman } Chainmen

Began survey aug 14 23 using W L Gurley Compass With Burt Solar attch

Recorded Aug 20th 1923 W C Unruh C.S.

T33 R14 W W M

Survey for a a Gelly Leg on Sept 1 - 23
James Lane { chainmen
Joe Sugars
Begin at 1/4 cor 6-31 thence
E 20,00 set T 1/4/1/4
" 30 " " 1/8/1/4
" 43,60 cor 5-6-31-32, 22 S
I return on line correct course and dist of
Tem cor and establish line cors as
follows
1/8/1/4 N boundary N E 1/4 of N E Sec 6
Set a water worn stone on E bank of N fork of
Panther Creek from which
a Myrtle 8" B E Dist 13

Sept 3

I return to 1/4 cor 6-31 thence
S 19,10 Enterseet 1/4 cor 6-7, 30 E + 80 S.
E 20,00 set T 1/4/1/4
30,00 " " 1/8/1/4
40 30 cor Sec 5-6-7-8, 30 S
I return to 1/8/1/4 T correct course and
distance thence
S 10,00 set stake cor N E 1/4 N E 1/4

W 10,00 Set Rock with x for cor
S 10 00 " Stake for Cen of NC 1/4 Sec 7
W To Elk River with line

Lat 42°44' N
Lon 20°25' E
Recorded Sept 20 23
D Furniss C.S.

Survey for Henry Johnston
of acreage lot in Sec 32 T 32 S R 15 W WM
I begin at a point 10,00 E of the 1/4 1/4 cor on W side of SW 1/4 Sec 32, thence S 43 W 414 chs
Set Stake for inlet point of inland line of lots
thence

S18 E 466 chs
S80 E 348
S87 E 112
S18 E 1500
S 4 E 375 Shore of Garrison Lagoon
I go to a point 173 S 80 E from End of
first course and run
S16 E 174
S15 15W 270
W 267 Shore of Garison Lagoon
It is intended to use these lines for a road
I go to 1/4 1/4 Cor W 1/2 S W 1/4 Sec 32 thence
S 45 E 238 Set post for inlet of survey of lots
from which
a fir 12" Dia B S 88 E Dist 121
E 483 intersect Road N line lot 11
S 45 E from NW Cor lot 1 1,52

E 419 to inland line
Return to NW cor lot there
S 34 30 E 1,52, E 410 to inland line
Begin to NW Cor Lot 3 there
S 50 00 E 152 line E 3,55 " "
Begin at NW cor Lot 4
S 18 E 1,52 E 338 " "
Begin at NW cor Lot 5
S 14 E 152 E 466 " "
Begin at NW cor Lot 6
S 29 30 E 152 E 423 " "
Begin at NW cor lot 7
S 29 30 E 152 E 3,10 " "
Begin at NW Lot 8
S 24 E 152 E 2,07 " "
Begin at NW Cor Lot 9
S 32 15 E 1,52
E 5,82, N 18, W 5,03 N 37 W 1,12
S 16 E 1,74 S 15 15 W 2,70 W 2,67 to Shore
of Garrison Lagoon
Begin NW Cor Lot 10
S 32 15 E 1,52 E 5,48 to Inland line
S 10 40 E 1,52 E 5,68 " "
Begin NW Cor Lot 11
S 10 40 E 152 E 5,68 " "
S 21 E 152 E 566 " "
Begin NW Cor Lot 12
S 21 E 1,52 E 5,60 " "
Begin NW Cor lot 13
S 21 E 1,52 E 5,56 " "
Begin at NW cor lot 14
S 38 30 E 152 E 5,33 " "

Begin at NW Cor Lot-15
S 32 40 E 152 E 492 to Inland line
Begin at NW Cor lot 16
S 38 30 E 152 E 438 " "
Begin at NW Cor Lot 17
S 34 E 152 E 315 " "
Begin at NW Lot-18
S 23 30 E 152 E 285 " "
Lot 19

Begin at NE Cor Lot 18
S 6 E 110
S 51 30 W 161
N 75 30 W 78
N 40 30 W 124
N 33 30 W 100 to SW Cor Lot 18
A Johnston } chainmen

Recorded Nov 10 1928
Var 20° 25' E
Latitude 42° 45' N
Declinate Oct 22
D Cunniff
County Surveyor

Survey No 12
T 34 S R 14 W W M

Survey for John D Goos & From Est
I begin at 1/4 Cor 6-7 thence

N 40 00 Set T 1/4 Cor

" 42 00 Wagon Road
80 21 intersect 1/4 Cor 6-31 1,716
I return to T center 1/4 and correct
by setting N 10 and E 85

I now run W to Establish 1/4 1/4 Cen to the
Meander line
W 20,00 Establish 1/4 1/4 Cor by seting cedar Stake
4"x 4"x" long from Which

an alder 7" B S 76° W Dist 9#
25,00 Set Stake Marked 1/4 1/4 L. on Bluff about
1,70' above the Pacific Ocean

Robert Groom } Chainmen
Bert Williams }

Var 20° 25' E
Lat 42 37 N
Recorded Jan 10 1924
D. Cunniff C.S.

Survey No 13 T 36 R 14 W W.M.
For H Dewey to find line from SW cor
of N.W 1/4 of SE 1/4 of Sec 4 T 36 R 14 W

W.M.
This line has been previously established

There is trees at the SW cor and an
iron pin with the stake at the S.E cor
I start at stake at SW cor of N W 1/4
of SE Thence
E S Seting flags at each flag station
I find the last flag station to be
.01 S of S.E. Cor. of N W 1/4 of SE
The intersection being so close I make
no correction of flag stations

Var 20° 21' E
Lat 40 30 N

Recorded Jan 11 1924
D Cunniff

Survey of Mining Claims for H. Keller

Sec 27 T 31 R 15 W. W. M.

Begin at Cor 27-28-33-34

N 36,93 chs intersect 1/4 Cor 27-28 1,09 E

I return to T 1/4 1/4 which I set at 20,00 and correct by setting ,54 chs E

I return to Cor 27-28-33-34 thence

S 84 34' E 20,00 set T 1/4 1/4

40,11 intersect 1/4 Cor, 24 S

I return to T 1/4 1/4 and establish by correcting course and distance set fir limb stake properly marked

a Hemlock 12" Dia B N 04 E Dot ,12

I return to corected 1/4 1/4 Cor S 1/2 27-28 which is N. W. Cor of Claims and mark white tree

a Hemlock 16" B S 80° W Dot 05

S 89 30 E ~~on~~ On N Boundary of Claims

20,00 set fir limb post properly marked

an Alder 9" B S 89 W Dot ,14

thence

S 1° 34' W 19,97 intersect SE Cor of Claims ,05 S

W Clarson } Claimers
Montague }

Lat 42° 53' N

Var 20 29 E

Dec 9 a. N 5° S

Recorded March 20 24

D Cunniff
C. S.

Survey for Mrs

T 31 R 15 W W M

I begin at 1/4 Cor Sec 27 - 28 thence

S 89 30 E 40.00 Set T Center 1/4. I find T Cen 1/4 Set before about .10 S T 05 W.

To parrell error I have found in S 1/2 of this Sec I run

~~S 1° 34 W 20.00 set T 1/4 1/4 Cor the ha running W per~~

here is marked by an older line on line

The W boundary was established while

Surveying mining Claim for Mr Teller

I S curran March 20, 24

D G Cunniff

C E

140

Crescent City, California.
January 21, 1924.

Mr. D. Cunniff.
Gold Beach,
Oregon.

Dear Sir:—

Your letter of the 18th inst. in regard to Mr. John Modine's application to have the boundary surveyed between his property and mine in T. 31 S., in Curry County, was received this evening.

In reply I hereby authorize you to make the survey.

Very sincerely
Mrs Lee Tyler

Survey For John Vodine and Others in

T 31 S R 15 W W M

I begin Survey at Cor 25-26-35-36 ~~Stone~~
I find from U S field notes this Sec line is but 77.78 in length course N 89° 33 W
Throwing 1/4 Cor 26-35 and witness trees are gone I run course and distance as per U.S. field notes

N 89 33 W 19 44 Set T 1/4/1/4 E 1/2 Sec 26-35
" 38 89 " " 1/4 " " "
" 58 34 " " 1/4/1/4 W 1/2 " " "
" 77 78 " " Sec Cor Sec 26-27-34-35, can find no trace of Cor or witness trees
Throwing 1/4 Cor 27-34 to be blanching
I continue as per U S field notes and after reestablishing Cor 26-27-34-35
I find T Sec line intersects 39 N and 78 W
I go to T 1/4/1/4 Cor W 1/2 of Sec 26 correct it course and dist Set fir limb post properly marked
a yellow fir 8 inch 30" dia 18 N 45° W .44

Thence in W 1/2 Sec 26-35

N 20 00 Set T 1/4/1/4 Cen S W 1/4 26
" 40 00 " " 1/4/1/4 " W 1/2 "
" 60 00 " " " " N W 1/4 "
" 80 00 " " " W 1/2 S 26-23
I go to Cor 22-23-26-27
Do I find from U S field notes this Sec line is 77.17 in length Course S 88 49 E
I run course and dist accordingly

S 88 49 E ~~38 58~~ 19 29 Set T 1/4/1/4 W 1/2 23-26
" 38 58 " " 1/4 23-26 can find no trace of Cor
57 87 " " 1/4/1/4 E 1/2 Sec 26

Continued

S 89 49 E 77.17 intersect Cor 23-24-25-26, 94.88, 86 E
I return to 1/4 1/4 C 1/2 26-23 Correct-course and
dist set-post with rock mound
I return to 1/4 Cor 23-26 correct-course
and dist and establish Cor as per in-
structions
I return to 1/4 1/4 Cor W 1/2 23-26 correct
course and dist set fir limb post
from which
a white fir 12" IB S 53 45 E Dist- 1.33

I find line run N in cen W 1/2 Sec 26 in-
correct-1/4 1/4 Cor W 1/2 23-26, 2.76 E T 1.42 N
True course to return S 1° 59' W
I set Corector plug for cen N 1/2 sec 26
I correct-course of Cen of W 1/2 Sec 26 set
set Chiltum post from which
a fir Snag 24" Dia IB N 45° W Dist- 20
Cen S W 1/4 Sec 26, fir limb post
a fir 36" Dia IB S 10° W Dist 12

Chainmen { George Edwards
Clyde Cook

Lat- 42° 53' N
Long 20° 28' E
Dec 5 07' S March 7
Recorded March 20, 24
D Cunniff

Twp 38 S. R. 14 W.

For W. N. Crook. in Sec. 33. Nov. 27, 1929 -
Survey made for the purpose of ascertaining the acreage South of State Highway in the N.W. ¼ of N.W. ¼ of Sec. 33 T. 38. S. R. 14 W. W.M.

I measure 488.4 ft. N. 9° 40' E. from the fir in Section 32 marked for B.T. by County Surveyor. Dennis Cunniff in 1903, and 471.24 feet from the fir in Sec. 33. marked by Mr. Cunniff on the same date.
From the point of intersection of these two measurements, the tree in Sec. 32. A white fir now 40 in. dia. bears S. 9° 10' W. 488 feet dist.
The tree in Sec. 33 A white fir now 40 in. dia. bears S. 0° 40' E. 471 ft. dist. I did not change the markings on these trees. which are the B.T.'s to Corner of Sec's 28, 29, 32 & 33
I saw South Var. used 21° 05' E.

631 ft. South side of Highway R.O.W. fence, descend down open slope.
1320 ft. Set a hub for the S.W. Corner of the tract.
Thence East Ascending
115 ft. Top of Small ridge, descend.
520 ft. Small gulch, flows South.
540 ft. Top of Small backbone.
610 ft. Bottom of draw
700 ft. Gulch, begin to ascend.
830 ft. Top of Spur, ascend.
980 ft Top of Spur, ascend.
1317.3 ft. Set hub for S.E. Corner of tract. Thence
North Ascending
361 ft. To a point on West R.O.W. line of State Highway
Thence Along West Side of Highway as follows
N. 42° 21' W. for 600 feet
" N. 71° 52' W. " 299 "
" S. 81° 38' W. " 200 "

Thence S. 67°24' W. 466.8 feet to the point 631 feet South of the Section Corner.
Containing 22.67 Acres.

H. L. Hardenbrook & W. W. Ostrander
Chainmen. Chas. Fitzhugh
County Surveyor.

---

Survey for Geo H. Wilson in Sec. 36 T. 33 S. R 15 W. W.M. Jan. 7, 1930

I first go to the N.E. Corner of Sec. 36. but the stone corner has slid out of its bed. and as there are no bearing trees to this corner I go to the corner of Secs 30 & 31 T. 33 S. R 14 W. which is a conglomerat stone. from which a Maple 20 in. dia. bears S. 8°30' W. 16 ft. dist. An alder 8 in. dia. bears N. 60°45' E. 6 ft. dist. Scribe mark are rotted off of alder, but are still visible on Maple. This corner according to the Goat field notes is 330 ft. South of the N.E. corner of Sec. 36. I run

| South | Ascending |
|---|---|
| 320 ft. | Top of ridge. Slopes S.W. descend |
| 930 ft. | Cross gulch, flows S.W. Ascend. |
| 990 " | Set temporary 1/4 1/4 post. |
| 1450 " | Top of Spur. |
| 2005 " | Cross Creek, flows West. |
| 2310 " | Set post for temporary 1/4 S. corner |
| 3340 " | Cross Bear Trap Cr. 15 ft. wide |
| 4861.6 " | Intersect 49.3 ft. West of Twp corner |

I now go back to the post set for temporary 1/4 Corner and moved it 44.2 ft. North, and 24.6 ft. E. Setting an iron pin 1½ in. dia. for 1/4 Cor. to Sec. 36 — from which a green fir 60 ins. dia. marked 1/4 S. B.T. C.S.

Note: I did not use the Coast & Geodetic B.M. for the Twp corner but a point N 25°00' W. 47.52 ft. from the Twp the stump of the one remaining B.T. C.S.

Twp. 33 S. R. 15 W. Sec. 36.
For Geo. W. Wilson. (Continued)

Bears N. 39°00' E. 22.8 feet dist.
A second growth fir 18 in. dia. marked 1/4 S. B.T. C.S.
bears N. 43°00' W. 33.7 ft. dist.
I then go to the 1/4 1/4 temporary corner and move
it 22.1 ft. North, and 12.3 ft. East. and set a 5"x5" fir limb
for corner marked 1/4 1/4 S. C.S. from which
A green fir 50 in. dia. marked 1/4 1/4 S. B.T. C.S. bears
S. 39°15' W. 16 feet dist.
A green fir 72 in. dia. marked 1/4 1/4 S. B.T. C.S. bears
N. 6°45' W. 6.1 ft. dist. Thence

West
40 ft. Gulch. Course S.W.
160 " Top of Spur
622 " Center of State Highway
690 " Brush Creek. flows N.E.
1119.5 Mr. Wilson not caring to have the line run
any further, I end the survey here by setting
a 3"x3" cedar stake to mark the end of measurement.
Carl White & C. Fitzhugh, Chainmen
Chas. Fitzhugh.
Co. Surveyor.

---

Survey for D. W. Miller in Sec 30. T 35 S. R 14 W.
Var. used 21° E. Feb. 13, 1930

I go to the corner of Sec's 29, 30, 31 & 32 T 35 S. R 14 W
Found the fir S. 69°00' W. 23 lks. dist. now 28 in. dia.
Some one has recently cut into the original blaze
so the figures are uncovered and plainly distin-
guishable. The fir N. 32° E. 26 lks dist. is standing
with signs of the blaze on outside of the bark, it
is now 28 in. in dia. The fir S. 0°30' E. 12 lks dist.
is down, rotten stump remains. The fir N. 68° W.
7 lks dist. is gone entirely.
I offset 10 feet West and run
North Ascending gentle slope
500 ft. Top of ridge

Twp. 35 S. R 14 W. Sec. 30.
For D. W. Miller (Continued)

1080 ft Enter glade descending
1320 ft. Set a post 10 ft. to East for Miller's N. E. Corner,
Thence West ascending for 360 ft. then descending —
1320 ft. Set a post for D. W. M's N. W. Corner. Thence
South
1320 Set post for S. W. Corner of D. W. M's place —
— Austin & Miller, Chainmen
Chas. Fitzhugh
Co. Surveyor.

---

Survey for Ralph Pomeroy, Line bet. Sec's 23 & 26
T. 30 S. R. 15 W. W. M. Feb. 14, 1930.

Beginning at the corner to Sec's 22, 23, 26 & 27 I found the point of the old corner from the Spruce B.T. S. 65° E. 17 ft. dist. Spruce now dead, Point of old stake well preserved. I re-establish the Corner by setting a 4"x4"x3½' Cedar post 18" in the ground in the exact position of the old corner
From which a Cedar 24 in. dia. marked S.26. B.T.C.S. bears S 89°30' E. 67.3' dist.
" " a Cedar 24 in. dia. marked S.23 B.T. C.S.
bears N. 83°30' E. 64.3 ft dist. No trees available in other sections as they have been cleared away by Mr. Perkins of the New Lake Dairy —
I run thence

S. 89°37' E. Through burnt opening
1373 Set temporary 1/4 1/4 post.
~~1350~~
2723 Intersect fence 17.2 ft North of 1/4 S. Corner between Sec's 23 & 26. This corner is an iron pipe with an old cast iron kettle (with the bottom broken out) around it. Known locally as the "Kettle Corner" one B.T. a Cedar has been uprooted, and sawn up for fencing. But the Scribe marks are still on the butt portion of the log.
Return to Temporary 1/4 1/4 corner and move it 11.5 ft West, and 8.6 South, and set stake for Pomeroy's

Twp 30 S. R. 15 W.
For Ralph Pomeroy (Continued)

S.E. Corner.
Chainmen were Wallace Pomeroy & C. Fitzhugh.

Chas. Fitzhugh
County Surveyor.

---

Survey for L. N. Hauber, in Sec. 1 T. 37 S. R 15 W.
Feb. 21, 1930 —

Beginning at the corner to Twps. 36 & 37 South, and Ranges 14 & 15 W. which is an iron pin below the surface of the ground, in an orchard with a Cherry tree S. 61° W. 10 lks. dist. marked in the bark for B.T. I run West
1320 ft. To N.W. corner of lot #1, Sec. 1. Thence South
1445.6 ft. In line with a fence said to be the South boundary of the M. Riley Estate. Thence West
586.6 ft. To meander line. Thence I go back East on this line for 348.3 ft. Thence North for 104.35 feet. Thence East 220 ft. to Right of way line on West side of State Highway. Thence N. 6°08' E. along said Right-of way line for 336.3 ft. to the S.E. Corner of the Gold Beach High School lot. Thence S. 88°52' W. along South boundary of High School lot for 418 feet. to the S.W. corner of High School lot. Thence N. 0°26' W. along West boundary of High school lot for 401 ft. Thence West 225.25 feet to meander line on West boundary of lot #2 of Sec. 1 T. 37 S. R. 15 W. W.M. The meander line was not run out, but was calculated to be S. 2°53' E. 832.5 feet. making 7.36 acres in the tract bought by L. N. Hauber.

C. H. Bailey & L. N. Hauber were Chainmen

Chas. Fitzhugh
County Surveyor.

# T. 33 S. R. 14 W.
## Survey for Henry Patton.

May 17, 1930.

Beginning at the corner to Sec's 17, 18, 19 & 20 T. 33 S. R. 14 W. W.M. Var. used 21°15' E.
This corner is a mound of stone.

I ran South - ascending
300 ft. Top of raise - nearly level
475 " Begin to descend
1050 " Bald Mountain Creek - flows West.
1125 " Middle Elk road - ascend
1320 " Set temporary stake for 1/4 1/4 corner
1650 " South side of Pattons Clearing
1980 " Set a stake for temporary corner on south boundary of H Patton's place
2085 " Creek flows N.W.
2613 " 1/4 Section Corner between Sec's 19 & 20

I now go to the temporary corner set at 1980 ft. and move some 20.25 ft North for true place for Patton's South boundary - And run East from this corrected corner.

400 ft. Top of spur, thence parallel to backbone, near top slope to North.
660 " Set a 4"x4" post for Henry Patton's S.E. corner. and run North
653.25 Set a 4"x4" post for the N.E. corner of Patton's land in Sec. 20. Thence I run West.
660 Intersect Section line 17 ft. North of the temporary corner set at 1320 ft. Set a 4"x4" post -

I then go to the post on section line at the South boundary of Patton's place and run West. descend.

295 ft. Cross Small Cr. flows N.W. ascend.
470 ft. Cross trail
640 " Top of point. descend.
1080 " Road up middle Elk.
1320 " Set a 4"x4" post for S.W. corner of Patton's land.

Thence North between Patton & Mather, ascend

653.25 " Set a hub
1047.4 " offset 75 ft. to West, to avoid Bald Mt. Creek.

T. 33 S. R. 14 W.
For W. Patton (Continued)

| | |
|---|---|
| | Thence North on offset. |
| 1408.7 ft. | offset 75' East and regain line. |
| 1480 ft | Foot of steep mountain, ascend — |
| 1950.5 " | Top of ridge |
| 1959.75 ft. | Set a 3"x3" post for 1/4 1/4 S. corner, and began the measurement anew, continuing North, descend |
| 183 ft | Cross ravine, ascend — |
| 310 " | Top of point descend |
| 750 " | Cross Creek, flows East. ascend. |
| 1085 " | Top of Point, ~~descend~~ - level for 100 ft. then ascend. |
| 1320 " | To N.W. corner of Patton's Set a 3'x3' post. |
| | Thence East on North boundary of Patton's land. |
| 250 ft. | Cross ravine, flows South. ascend |
| 460 " | Top of spur descend. |
| 1320 " | Set a 4"x4" post for Patton's N.W. Corner. |

Donald Marsh } Chainmen
Nick Marsh }
Chas. Fitzhugh
Co. Surveyor.

T. 32 S. R. 14 W.
Survey for Geo. Cox

June 5, 1930

Beginning at the 1/4 Corner between Sec's 5 & 6 T. 32 S. R. 14 W.M. Which is a cross in the solid rock on steep hillside-
I run West- descend- Var. used 21°15' E.

75 ft. Edson Creek, down Cr.
280 " Leave Cr. ascend steep hill-
370 " G large Cedar Stump 4 ft. South of the trail up Edson Cr. along trail for 230 ft.
600 " Leave trail. ascend-
694 " Top of Spur. descend-
915 " Crossed Small Creek, flows South-
1645 " Top of Spur, descend.
1820 " Cross Creek, flows South, ascend-
2370 " Top of ridge
2640 " Set Fir limb for 1/4 corner and run North, ascending

825 ft. Top of ridge- descend.
1320 " Set Fir limb for 1/4 1/4 S. Corner.

Guy Farrier } Chainmen
Robt. Farrier }
Chas. Fitzhugh,
Co. Surveyor

# T. 30 S. R. 14 W.
## Survey for Sam. Shumate

June 9, 1930

I go to the corner of Sec's 27, 28, 33 & 34 T. 30 S. R. 14 W. The corner has been re-established - the post has been broken off by logs rolling over it. but I found the point of the post still in the ground. From which a Maple 36 in. dia. marked S. 34. T. 30 R. 14 Bears S. 49° 45' E. 35 ft. dist.
An alder 18 in. dia. marked S. 33 T. 30 R. 14 B.T. Bears S. 12 45 W. 14 ft. dist
An alder 14 in. dia. marked S. 27 T. 30 R. 14 C.S. B.T. Bears N. 29° 30' E. 15.7 ft dist.
Raw South. Var. used 21° 15' E.

| | |
|---|---|
| 137 ft. | Top of Spur, slopes East - |
| 792 " | ~~Close road~~ to Clark & Dwyer ranch |
| 1080 ft. | Cross road |
| 2640 " | Set post for temp. corner |
| 2960 " | Cross Creek flows S. E. |
| 3420 " | Cross same Creek flows S. W. |
| 4900 " | Floras Creek — ascend |
| 5505 " | Intersect 135 ft East of The corner of Sec's 3 & 4 T. 31 S. R 14 W. and Sec's 33 & 34 T. 30 S. R 14 W. as set by D. L. Buckingham, in Oct. 1929. |

I now go to the temporary 1/4 corner and move it 112.5 ft. South, and 67.5 ft. West and set a 4" x 4" Cedar post for 1/4 S. Corner from which a green Cedar 12" dia. marked 1/4 S. C.S. B.T. Bears N. 6° 45' E. 20.3 ft. dist.
A green fir 12" dia. marked 1/4 S. C.S. B.T. Bears N. 53° 00' W. 38.7 ft. dist.

"Buzz" Boyd
C. Fitzhugh } Chainmen

Chas. Fitzhugh
Co. Surveyor.

T. 31 S. R. 15 W. Sec. 27.

Survey for Harold Sydnam. Sept. 1, 1930
For the purpose of getting the acreage on East side of State Highway in the N.W. 1/4 of Sec. 27—

Beginning at the 1/4 corner between Sec's 27 & 28 which is an iron pipe with brass Cap. I ran East through timber & brush
1103 ft. To a point on East side of Highway in R.O.W. line— Thence N. 39°50'E. 478 feet along R.O.W. line
" N. 37°10'E. 273 " " " "
" N. 28°30'E. 262 " " " "
" N. 20°20'E 232 " " " "
" N. 12°30'E. 220 " " " "
" N. 4°28'E. 1397.1 " " " "
" East 711.7 " To the 1/4 corner between Sec's 22 & 27.

I did not run the East boundary or the South side of this tract but by Calculation The East side is 2640 feet and the South side is 1544.8 feet making the area of the tract 56.04 Acres.

Fred. Adolphsen } Chained
C. Fitzhugh }

Chas. Fitzhugh.
County Surveyor

# T. 30 S. R. 15 W. Sec. 27

Survey for New Lake Dairy Oct. 2, 1930

Beginning at the corner to Sec's 22, 23, 26 & 27
I raw South. (This corner re-established by me Feb. 14, 1930) Var. used 21°15' E.

1320 Set Stake for temporary 1/4 1/4 corner.

2638 Corner of fence. Iron pipe has been pulled up to make room for fence post. Pipe was lying on ground by corner. I now go to the stake set for temporary 1/4 1/4 S cor. and set it 1.0 ft. North for true position of 1/4 1/4 S cor. And raw West from this position.

1740 ft. East edge of Bono Slough. 80 ft. wide.

2583 ft. Offset 250 ft. South to avoid water

3096.6 ft. offset 250 ft. North and regain line

5280 ft. Set stake for the N.E. corner of Clifford Cot's homestead.

Clifford Cot } Chainmen
C. Fitzhugh }

Chas. Fitzhugh.
County Surveyor.

---

Survey for - Bono & Clifford Cot.
July 9, 1931

Beginning at the N.E. corner of Clifford Cot's homestead (see above) Offset 40 ft. West to avoid pond and raw South on offset

600 ft. Offset 20 ft. farther to the West to avoid water.

1200 ft. offset 60 ft. East regain line

1320 ft. Raw West through thick willows

337.4 ft Offset 132 North into open ground.

850 ft. offset 132 South, and regain line.

1320 ft. Set Stake in sand beach, and raw South.

1200 ft. offset 50 ft. West to avoid clump of willows

1320 ft. offset 50 ft. East to S.E. corner of C. Cot's homestead

Set a 4" Spruce limb for 1/4 1/4 S corner from which a 10 in. Spruce bears N. 23°30' E. 20.7 ft. dist. (spruce blazed)
a 10 in double Spruce bears S 51°45' E, 30.9 ft. dist. " "

Cot & Bono, Chainmen
Chas. Fitzhugh, Co. Surveyor

T. 33 S R 14 W. Sec. 20

Survey for Curry County June 19. 1931.
Survey made to ascertain if timber was being removed from the S½ of Sec. 20.

Beginning at the ¼ corner between Sec's 19 & 20 T. 33 S. R 14 W. I run East. Var. used 21°15' E.

420 ft. Cross Creek 4 ft wide flows N.W.
460 " Log rollway
910 " Top of spur, descend
1118 " Logging road
1985 " Offset 182 ft. South to avoid precipitous bluff. Crossing W. Fork of Bald Mt. Cr. on offset.
East on offset ascending
2312 ft. Offset 182 ft. North regain line.
2640 ft. A post set by Forester is 30 ft. South. I offset 40 ft. S. to this post and run East along cut out line.
Beginning the chaining anew.
230 ft. Top of slope level
600 ft. Brink of hill, descend
725 " bottom of slope
1765 " Cross pile of Cedar logs (about 30 logs)
1966 " On gravel bar, Bald Mt. Creek
2190 " Foot of Mountain ascend.
2586 " A point 5 ft. North of Madrone marked S.20 B.T.

Could not find the ¼ corner between Sec's 20 & 21 as we did not have the U. S. Govt. notes for it.

C. C. Ponting } Chainmen
Davis Ponting }
Chas. Fitzhugh
Co. Surveyor.

T. 41 S. R. 12 W. Sec. 6.

Survey for L. M. Tucker

Dec. 19. 1930-

I go to the Corner of Twp's 40 & 41 S. R. 12 W. found scribe marks on stump (sawndown) now 24 in. dia. B.T. discernable, other marks have been above where the tree was sawn—

South from corner Var. used 20°35' E.

Ascending hill.

1320 ft. Raw East.

1340.4 ft. an iron pin at intersection of E & W fence with N. & S. fence

2653.9 ft. An iron pipe the N.W. Corner of L. M. Tucker's land.

Thence South between Tucker & Brown.

Descending-

600 ft. Left a Stake for point to run East from.

1260 ft. Cross Winchuck road.

1320 ft. Set Stake for Tuckers S.W. Corner. and sight East setting some stakes for fence line as far as Winchuck Creek.

I now go to the hub at 600 ft. and run East

1657 ft. offset 100 ft. North to avoid house.

2640 ft. End of survey. which was to determine in what legal subdivision the tract he had sold to Richard Hanson.

Chainmen. {Brown's hired man / C. Fitzhugh}

Chas. Fitzhugh

County Surveyor.

T. 40 S. R. 13 W. Sec. 35

For School District No —

Feb. 5. 1931

Beginning at a point 732 feet North of the 1/4 S. Corner on South side of Sec. 35. T 40 S R 13 W. said point being 20 ft. North of the center line of The Chetco Market Road.

I ran N. 70°00' E. 190.3 feet. Thence
North 216 " "
West 178.82 " "
South 271.2 " To pt. of beginning.

Containing one acre.

"Dud" Jackson } Chainmen
Chas. Fitzhugh }

Chas. Fitzhugh
Co. Surveyor.

---

T. 33 S. R. 15 W. Sec 5. August 15. 1931

Survey for U. S. Coast Guard. Per Andre Fourchy.

I go to the corner of Sec's 5, 6, 7 & 8 T. 33 S. R. 15 W. The original B.T. a pine N. 65° E. 220 lks. is now down. blaze still shows, but scribe-marks are charred, and not discernible. The corner has been re-established by a C.S. Stake and iron pipe are standing. I ran East. Var. used 21°15' E.

482.4 ft. offset 125 ft. North. East on offset.
718.6 ft. Offset 313 ft. farther North East on this offset.
1014.1 ft. Set a 1/8 iron bolt, and ran S. 7°00' E. for 441.3 ft. to line between Sec's 5 & 7 Setting an iron bolt at this point Then return to the point 1014.1 ft. on offset. I continue East
401.6 ft. or 1415.7 ft. in all. Setting a 1/8" iron bolt, at end of survey.

Elliott Woodworth } Chainmen.
Chas. Fitzhugh }

Chas. Fitzhugh
County Surveyor.

T. 40 S. R. 13 W. Sec. 33.

Survey for Doyle Garvin, Aug. 30, 1931

Beginning at corner on Twp. line of Sec's 32 & 33. T. 40 S. R. 13 W. W.M. which is a fir limb planted at intersection of fences

I run East

445.5 ft. Thence North

910 ft. Center of old Co. road.

1259.8 ft To a point on South side of Chetco Market road.

Thence paralleling said Market road

" S. 44°30' W. 228.4 feet

" S. 32°15' W. 531.1 "

" South 644.5 " To place of beginning

Containing 9.80 acres

Jas Howell } Chainmen
C. Fitzhugh }

Chas. Fitzhugh
County Surveyor.

---

T. 31 S. R. 15 W. S. 16

Survey for B. L. Barkwell. Oct. 18, 1931.

To mark the corners on line between Sec's 16 & 17 of the S½ (20 acres) of NW¼ of NW¼ of S. 16.

I go to the corner of Sec's 8, 9, 16 & 17. T. 31 S. R. 15 W. Measure out 56.1 ft. N. 52° E. from the Fir B.T. now 36 in. dia. and set hub for starting point Could find no trace of pine B.T's called for in Gov't field notes.

Run South Var. used 21°15' E.

660 ft Set a stake for N.W. corner of 20 acre tract

1320 ft Set a stake for S.W. " " " " "

— Fredenburg } Chainmen
B. L. Barkwell }

Chas. Fitzhugh
County Surveyor

T. 32 S. R. 15 W. S 29.

Survey for Dan Oxley, Oct. 30, 1931.

Beginning at the 1/4 corner between Sec's 28 & 29 T 32 S. R 15 W. Iran West
863.5 ft. Ditch on East side of State Highway
Thence N. 5° 20' E. 539.33 ft. along ditch on East side of Hi-way and set hub 16 ft. to the East for C. E. Whitworth's N.W. Corner & Dan Oxley's S.W. Corner, Beginning Pt.
Thence East. 172.7 feet
" North 272.25 "
" West 147.3 " to R.O.W. line of Hi-way
" S. 5° 20' W. 273.4" to place of beginning

Containing One Acre.

L. Hickock } Chainmen
Chas. Fitzhugh }

Chas. Fitzhugh,
Co. Surveyor.

---

T 31 S. R. 15 W. Sec. 10

Survey for Spangler & Bayer Nov. 2. 1931 - for the purpose of staking out a two acre tract for Bayer lying on West side of Highway.

Beginning at the 1/4 Corner between Sec's 10 & 15 T. 31 S. R. 15 W. which is a cement monument in the road. I ran East. Var. used. 21° 15' E.
728.4 ft. To a point 11.7 ft. West of State Highway
Thence N. 13° 42' E. parallel to Highway for 1850.7 ft. and set a stake 18.3' West for the S. E. Corner of the two acre tract sold to Bayer.

| | | | |
|---|---|---|---|
| Thence | N. 13° 42' E. | 429.64 feet | along West R.O.W. line |
| " | West | 259.59 " | |
| " | South | 417.42 " | |
| " | East | 157.83 " | to S.E. Corner of tract |

Containing 2 Acres.

Bayer & C. Fitzhugh Chainmen

Chas. Fitzhugh Co. Surveyor,

T. 38 S. R. 14 W. Sec. 28.

For Crook & Miller Dec. 1. 1931

For the purpose of determining the line between the N.E.¼ and the S.E.¼ of Sec. 28.

Beginning at the ¼ corner between Sec's 21 & 28 T. 38 S. R. 14 W. Which is a stake in a mound of stone, marked ¼ S. C. S. I ran South Var. used 21°15' E.

Ascending steep hill.

250 ft. Top of spur. thence along steep sidehill, slope West

500 ft Flat rolling country

2450 ft. Cross Creek, flows N. W.

2640 ft. Marked the point with a cedar stake, and sighted a line East, blazing the line as far as the cedar timber has been cut.

Henry Smert } Chainmen
M. Anderson

Chas. Fitzhugh
County Surveyor.

Survey for Fred Campbell et al.

March 3. 1932.

Beginning at the corner of lots 1 & 2 on North side of Sec. 1 T. 37 S. R 15 W. said corner being a hub set by me on Feb. 21, 1930 during a survey made for L. N. Hauber. I ran

South on random. Var used 21°15' E.

150 Cross Cr.

1339.8 ft Set hub as marker for temporary 1/4 1/4 corner

1593.9 ft. Set nail in Highway for temporary point

1989.9 ft Set hub for temporary point

2289.8 ft. Offset 29' East to avoid trees.

South on offset.

2659.8 ft. Set hub for temporary 1/4 1/4 corner on offset.

---

I now go to the 1/4 Sec. corner on East side of Sec. 1 T. 37 S. R. 15 W. From the spruce stump said to be a bearing tree to said corner. I measure 2.12 ft. S. 65° W. to point for 1/4 S corner. A small stake is already in position at this point

Offset 124.8 feet South to avoid trees & brush, and ran

West on offset

350 ft Offset 70 ft. North and ran West on offset.

537 ft. Offset 54.8 ft. North and regain line

West on line

1320 Comes 40 ft. West of the temporary hub set on offset at 2659.8 ft. (See above)

---

Return to temporary point set for 1/4 Cor.

at 2659.8 ft. and continue South on offset 29 ft East of random line

3159.8 ft Offset 7 feet West. to be in fence line.

3979.8 ft Offset 22 ft. West. and set hub for temporary 1/4 1/4 corner. Thence South on line -

# T. 37 S. R. 15 W. Sec. 1 (Continued)

South

4354.8 ft. Deflected 1°00' to right for 100 ft.

4454.8 ft. Deflected 2°00' to left for 100 ft.

4554.8 ft. Deflected 1°00' to right ~~for~~ thus regaining line

4958.8 " Offset 35 ft. West to avoid tree.

South, on offset.

5287.2 Intersect 1/4 1/4 corner 3 ft West of point found by measuring 462 ft. East from Meander corner between Sec's 1 & 12 T. 37 S. R. 15 W. thus making random line intersect ~~38~~ feet East of 1/4 1/4 corner, had it continued South without offsetting the 35 ft. West.

I now return and set the temporary points to their true positions as follows. at the first point moved it 8.01 feet West and set Iron pipe

at 1339.8 ft. Set 8 in Spike flush with surface of Highway 9.64 ft. West of temporary point, also a rod at West fence 34.8 ft. distant from Spike.

at 1593.9 ft.

at 1989.9 ft Set an iron bolt 12.04 ft. West of temporary hub.

at 2659.8 ft. Set an iron bolt 45.1 feet West of temporary hub which was on 29 ft. East offset.

From this bolt a nail in the S.E. corner of house bears N. 5°03' W. 73.15 ft. distant, and a nail in light pole bears N. 74°23' E. 36.75 ft. distant.

at 3979.8 ft. Moved temporary hub 6.3 ft. North, and 24 ft. West and set iron pipe for 1/4 1/4 corner.

I then go to the Meander corner between Sec's 1 & 12 T. 37 S. R. 15 W. and drive a galvanized pipe at East foot of Meander corner and a 1/2 in iron pipe 140 feet East of the Meander Corner.

Present, - Chas Doyle & Wm Bean.

Chainmen, H. C. Woodward & Fred. Caughell.

Chas. Fitzhugh, Co. Surveyor.

T. 34 S. R 11 W. W.M. Section 18

For. Ran Meservey – A. I. Kettle Ex. A. By H.E. Echols June 1933

Being duly deputized County Surveyor for the Survey herein set forth) proceed as follows:

Beginning at the corner to sections 17-18-19-20, marked by iron pipe with lettered bronze cap of U.S. Survey of 1925, and witness trees, I set transit to var. of 20°-27' E thence using transit plat, I ran random line north, triangulated across Rogue River, and found 1/4 Sec. Cor at N 1°-17' W 2712'. This corner as set by Surveyor Vinton, is marked by a 2" G.I. pipe set in concrete, from which an uprooted Cottonwood tree, and a depression containing decayed roots where stood an alder tree, both are at proper bearings and distances as given for witness trees in reestablishing this corner by D. Cunniff, Co. Surveyor in Nov 1900, as recorded in records of Curry County I inspected the wood containing scribe marks, which had been cut from the Cottonwood and is in custody of A.T. Jergens at Illihe, Ore.. The locations as found for both trees being verified by Geo. Meservey and others) accept this corner as found and mark a 10" myrtle bearing S 28° W 74', and a 24" fir bearing N 63°-49' W 139' from said iron pipe.

Thence I ran north finding a 1 1/8" gun barrel which is recorded in Curry Co Survey records as being a witness to corner to sections 7-8-17-18 located west 66' from said corner. I also found a 16" tree marked T 34 S R 11 W 18 BT S. 82°-07' W 77' from the gun barrel. Then from 1/4 Sec. Cor. to position for cor to Secs 7-8-17-18 I found to be N 1°-03' W 2723.9'

From Cor. to Secs. 7-8-17-18 I ran random line west, crossing Rogue River trail at 10+05 and Powers trail at 13+58, and at S 89°-09' W 2884' finding a partly decayed stake with some scribe marks legible, and from which a scribed oak bears S 55°-30' E 53' and a scribed pine bears N 38° W. 62' all of which, with exception

SEC. 18 T 34 S R 11 W W M

Survey June 1933 - H. E. Echols
Dep. Co. Surveyor.

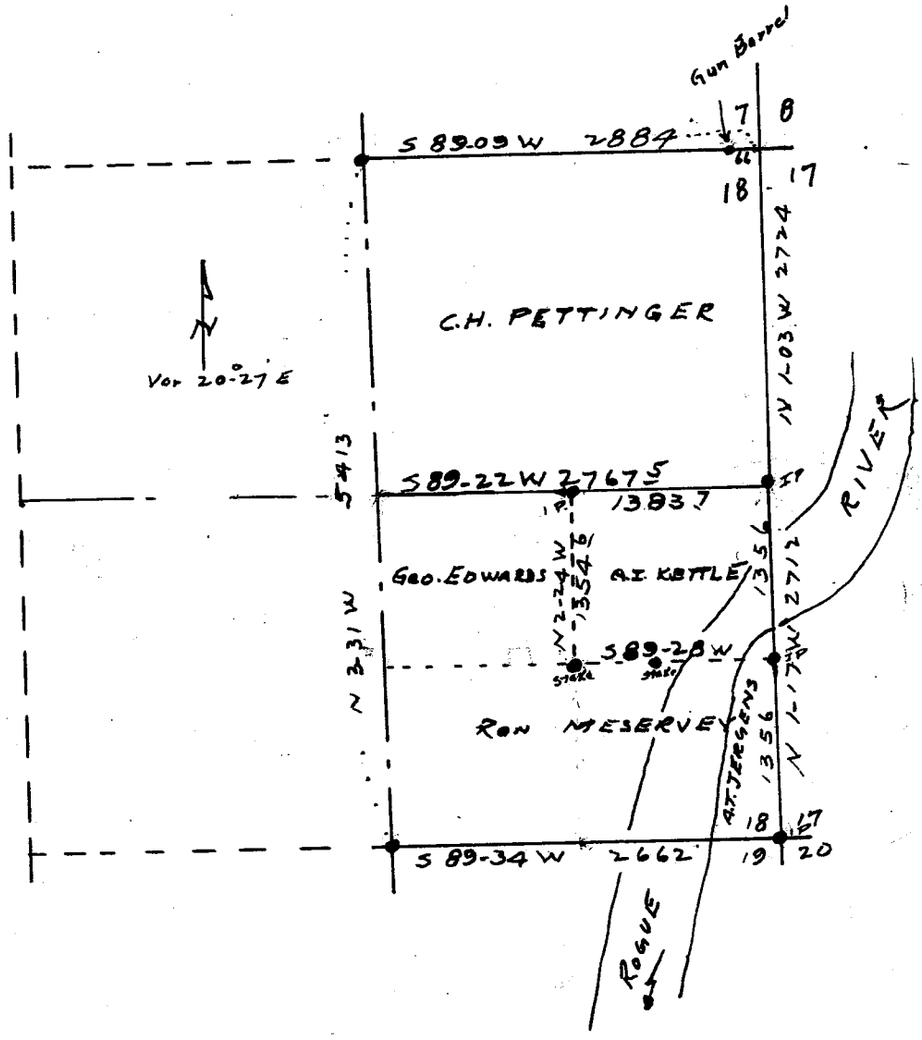

of bearing to pine tree, agrees with Curry Co. records of reestablishing of this corner by D. Cunniff, County Surveyor in 1900. I set a new squared stake 3"x3"x4' at point where decayed stub of old stake was found, and slashed brush to bearing trees.

By referring to Curry Co. records I find that the line west from the corner to Secs. 17-18-19-20 to the 1/4 sec. cor between 18 and 19. as run by J. Caughell, County Surveyor, Sept 11 1914 is S 89°-34' W 2662', which is acceptable to parties of this survey.

Therefore, computing from above findings — the N. and S. ℄ of sec 18 bears N 3°-31' W. 5413'.

And, further, for the purpose of this survey — the E. and W. ℄ of sec 18 bears S 89-22 W, or the mean of the bearings of the N. and the S. sides of the sec, the distance along this ℄ from the 1/4 cor. on the E. side of the section to intersection with N&S. ℄ being 2767.5'.

Then the NE corner of the NW1/4 SE1/4 of said sec. bears S 89°-22' W 1383.7' from the 1/4 Cor on E. side of the section, and I set an iron pipe thereat for the corner to lands of C. H. Pettinger, Geo Edwards and A. I. Kettle. Thence I run S 2°-24' E 1354.6' where I set a 2x2x4' sq. stake for the S.E. Cor. of NW1/4 SE1/4 of sec 18 being corner to lands of A. I. Kettle, Geo Edwards and Ran Meserve.

I also set a 1½" iron pipe 4' long N 1-17° W 1356' from corner to sections 17-18-19-20 for 1/16 Cor. from which I set a stake near the Rogue River trail on Right bank of Rogue River, bearing S 89°-28 W — this on line between lands of A. I. Kettle and Ran Meserve

Survey. June 5-6 1933
H.E. Echols T
F. Caughell H.C.
R.T. Meserve } R.C.
Geo Meserve }
F. Lowry Jr. } R.F. and Axe
Geo. Edwards }

N. E. Echols
Deputy County Surveyor
Recorded June 22 1933

T. 34 S. R. 11 W. W.M. Sections 30-31

For S. Anderson - Et. Al By H.E. Echols June 1933

Being duly deputized County Surveyor for the Survey herein set forth I proceed as follows:

I found an iron pipe with lettered brass cap, set by U.S. Survey of 1925, marking Corner to Secs. 30 and 31 T34SR11W and Sec 25 T34S R12W, with BTs this corner bears N 2°-15' E 41½' from a similar monument marking corner to Secs. 25-36 and 31.

From the above corner to Secs. 30-31 I ran random line East - variation 20°-27' E - finding corner and oak bearing tree ~~to~~ 1/4 Sec. Cor between Secs. 30-31 at N 89°-10' E 2628'. This line passes about 6' N. of N. side of S. Anderson's house. In running this line across Rogue River and up a steep bluff I triangulate from a base line at the right bank of the Rogue river to a flag set in the bearing tree 4' N. of said 1/4 corner.

I then set 1/2" pipe at N 89°-10' E 1314' from the Cor to Secs 30-31 and 25 for the W. 1/16 Cor. between Secs 30-31. This 1/16 Cor. is about 30' west of the trail and bears N 79°-25' W 60' from the N.W. Corner of S. Anderson's house.

Survey June 7 1933

| | |
|---|---|
| H.E. Echols | T |
| F. Caughell | H.C. |
| B. Gustad | R.C. |
| Van - | R.F. |
| Ed. Blondell - | Axe |

H.E. Echols
Deputy County Surveyor

Recorded June 22 1933