

















# East Bay Charter Township

Grand Traverse County, Michigan

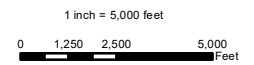
## Zoning

Effective: May 22, 2003  
as amended through December 31, 2019

### Legend

-  Mitchell and Baker Creek Overlay District
-  100' Stream Buffer
-  AG, Agricultural
-  RR, Rural Residential
-  LDR, Low Density Residential
-  MDR, Moderate Density Residential
-  HDR, High Density Residential
-  MHC, High Density Residential & Manufactured Housing
-  LA, Lakes Area
-  NA, Natural Area
-  BR, Boardman River
-  EBC, East Bay Corners
-  LB, Local Business
-  PO, Professional Office
-  RB, Regional Business
-  AS, Airport Services
-  IND, Industrial

- Conditional Rezoning:
1. Ord. #1-19, PPN 03-230-005-00 from IND to HDR
  2. Ord. #3-18, PPN 03-220-039-00 & PPN 03-220-035-00 from MDR to MHC



**williams&works**  
engineers | surveyors | planners