

RESOLUTION NO. 050-18R

A RESOLUTION APPROVING AND RATIFYING AN APPLICATION SUBMITTED TO THE OHIO DEPARTMENT OF NATURAL RESOURCES (ODNR) NAVIGATIONAL AIDS GRANT PROGRAM ON BEHALF OF THE CEDAR POINT PROPERTY OWNERS ASSOCIATION TO REPLACE FIFTEEN (15) EXISTING BUOYS; AND DECLARING THAT THIS RESOLUTION SHALL TAKE IMMEDIATE EFFECT IN ACCORDANCE WITH SECTION 14 OF THE CITY CHARTER.

WHEREAS, the application submitted by the City will allow the Cedar Point Property Owners Association to participate in the Ohio Department of Natural Resources Navigation Aids Grant Program and will, if awarded, replace fifteen (15) existing buoys located along the residential section of the Cedar Point Beach north of the Cedar Point Chaussee which have deteriorated over the past several years; and

WHEREAS, this City Commission approved the submission of the grant application by motion at their regularly scheduled meeting on October 22, 2018; and

WHEREAS, this grant is 100% funded by the Ohio Department of Natural Resources; and

WHEREAS, this Resolution should be passed as an emergency measure under suspension of the rules in accordance with Section 14 of the City Charter in order to provide ODNR with a Resolution, as required, in a timely manner for the grant application which was submitted to ODNR before the deadline of November 1, 2018; and

WHEREAS, in that it is deemed necessary in order to provide for the immediate preservation of the public peace, property, health, and safety of the City of Sandusky, Ohio, and its citizens, and to provide for the efficient daily operation of the Municipal Departments, including the Department of Public Works, of the City of Sandusky, Ohio, the City Commission of the City of Sandusky, Ohio, finds that an emergency exists regarding the aforesaid, and that it is advisable that this **Resolution** be declared an emergency measure which will take immediate effect in accordance with Section 14 of the City Charter; and NOW, THEREFORE,

BE IT RESOLVED BY THE CITY COMMISSION OF THE CITY OF SANDUSKY, OHIO, THAT:

Section 1. This City Commission hereby approves and ratifies the submission of an application filed with the Ohio Department of Natural Resources Navigational Aids Grant Program on behalf of the Cedar Point Property Owners Association, substantially in the same form as described in Exhibit "A", attached to this Resolution and specifically incorporated as if fully rewritten herein, and to execute


the cooperative agreement, if awarded, for the furnishing and replacement of fifteen (15) buoys, located along the residential section of the Cedar Point Beach.

Section 2. The Clerk of the City Commission is hereby directed to furnish a certified copy of this Resolution to be utilized for the filing of the application for assistance from the Ohio Department of Natural Resources.


Section 3. If any section, phrase, sentence, or portion of this Resolution is for any reason held invalid or unconstitutional by any Court of competent jurisdiction, such portion shall be deemed a separate, distinct, and independent provision, and such holding shall not affect the validity of the remaining portions thereof.

Section 4. This City Commission finds and determines that all formal actions of this City Commission concerning and relating to the passage of this Resolution were taken in an open meeting of this City Commission and that all deliberations of this City Commission and of any of its committees that resulted in those formal actions were in meetings open to the public in compliance with the law.

Section 5. That for the reasons set forth in the preamble hereto, this Resolution is hereby declared to be an emergency measure which shall take immediate effect in accordance with Section 14 of the City Charter after its adoption and due authentication by the President and the Clerk of the City Commission of the City of Sandusky, Ohio.



DENNIS E. MURRAY, JR.
PRESIDENT OF THE CITY COMMISSION

ATTEST: 

KELLY L. KRESSER
CLERK OF THE CITY COMMISSION

Passed: November 13, 2018



Ohio Department of Natural Resources
Division of Watercraft



Navigational Aids Grant Request

A. Requesting Agency:

Agency: City of Sandusky

Contact Person: Aaron Klein Director of Public Works

Address: 222 Meigs Street

City: Sandusky

State & Zip: Ohio. 44870

Tel #: (419) 627-5829

E-mail: aklein@ci.sandusky.oh.us

Agency Providing Placement & Maintenance:

This address is used for shipping unless noted in Section H.

Agency: City of Sandusky

Contact Person: Todd Gibson

Address: 1024 Cement Avenue

City: Sandusky

State & Zip: Ohio. 44870

Tel #: (419) 627-5965

E-mail: tgibson@ci.sandusky.oh.us

B. Justification

New Replacement

In 1997 the City of Sandusky established a "no wake" zone along the Lake Erie shoreline abutting Cedar Point Road for the safety of residents along the beach area preventing boats and jet skis from harming swimmers. Over the years, the buoys have been damaged, deteriorated, or destroyed and now need to be replaced. This grant is for replacement of 15 buoys for this safety necessity. The buoys are part number B961R made by Rolyan Buoys, Cedarburg, Wisconsin. The buoys are 9" diameter regulatory H.D. designated as "swim area" w/restricted area symbol. Beach area is 3 miles in length which will allow 15 buoys to be placed at 352 yard intervals, 200 yards offshore. NOTE: Markers below are approximate based on google maps; exact coordinates to be provided when placed.

C. Location

Body of Water: Lake Erie

County: Erie

Water Depth: 6-10 feet

Anchor Method: Dor-Mor Anchor 35-P w/20 lb chain

Proposed Navigational Aid Placement Coordinates in Degrees Decimal Minutes

Latitude & Longitude:

Marker 1	41.476048,-82.672692	Marker 2	41.475477,-82.672238
Marker 3	41.474058,-82.670976	Marker 4	41.472797,-82.669573
Marker 5	41.467687,-82.663911	Marker 6	41.465301,-82.661023
Marker 7	41.462505,-82.658451	Marker 8	41.454471,-82.649190
Marker 9	41.453367,-82.648068	Marker 10	41.452263,-82.646665
Marker 11	41.453074,-82.647579	Marker 12	41.452251,-82.646478
Marker 13	41.450182,-82.643454	Marker 14	41.448354,-82.641210
Marker 15	41.445286,-82.635295		



ODNR Division of Watercraft Navigational Aids Grant Request

- Federal Waters (Navigable) Lake Erie, Muskingum or Ohio River, etc.
 Ohio Waters

D. Required Information

- 2 How many public access launch ramps are on this body of water or within 5 miles of the navigational aids placement sites?
1 How many public access docks are on this body of water or within 5 miles of the navigational aids' placement sites?
73 What is the surface acreage of the body of water where the navigational aids will be placed?
N/A What is the horsepower limit on the body of water where the navigational aids will be placed?
Yes Can the general public access and use the body of water where the navigational aids will be placed?

E. Checklist of Documentation Submitted

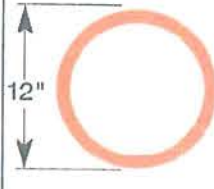
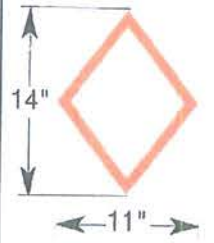
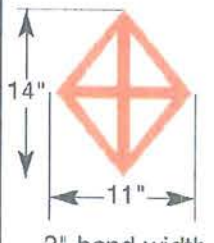
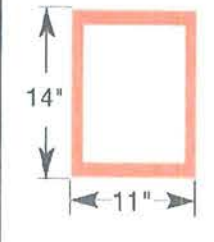
Required:

- This application, completed, signed and dated (DNR 8369)
 Chart showing location and types of navigational aids
 Longitude and Latitude of each marker
 Resolution from jurisdictional sponsor city, township, county
(Resolution to be sent immediately after City Commission meeting on 11/14/18)

If Applicable:

- Approved U.S. Coast Guard Private Aids to Navigation Application (CG-2554)
 Signed documentation from ODNR Division of Watercraft permitting original buoys
 Cost quote for signage

F. Standard Inland Symbols and Messages

<p><u>Buoy Types</u></p> <p><input type="checkbox"/> X Heavy Duty Regulatory</p> <p><input type="checkbox"/> Float Collar Cans</p> <p><input type="checkbox"/> Other:</p>	<p>CONTROLLED AREA SYMBOL</p>  <p>12" 2" band width</p>	<p><u>QTY</u> <u>Message</u></p> <p>___ SLOW 5 MPH</p> <p>___ SKI AREA</p> <p>___ NO SKI</p> <p>___ SLOW 10 MPH</p> <p>___ SPEED ZONE</p> <p>___ NO WAKE IDLE SPEED</p> <p>___ BOAT SWIM AREA</p>
<p><u>Buoy Types</u></p> <p><input type="checkbox"/> X Heavy Duty Regulatory</p> <p><input type="checkbox"/> Float Collar Cans</p> <p><input type="checkbox"/> Other:</p>	<p>HAZARD WARNING SYMBOL</p>  <p>14" 11" 2" band width</p>	<p><u>QTY</u> <u>Message</u></p> <p>___ ROCK</p> <p>___ DANGER</p> <p>___ RAPIDS</p> <p>___ SHOAL</p> <p>___ STUMP</p> <p>___ SHALLOW AREA</p> <p>___ HAZARD AREA</p> <p>___ DANGER DAM</p> <p>___ BOAT SWIM AREA</p>
<p><u>Buoy Types</u></p> <p><input checked="" type="checkbox"/> X Heavy Duty Regulatory</p> <p><input type="checkbox"/> Float Collar Cans</p> <p><input type="checkbox"/> Other:</p>	<p>RESTRICTED AREA SYMBOL</p>  <p>14" 11" 2" band width</p>	<p><u>QTY</u> <u>Message</u></p> <p>_15_ SWIM AREA</p> <p>___ KEEP OUT</p> <p>___ NO BOATS</p> <p>___ BOATS KEEP OUT</p> <p>___ CLOSED AREA</p> <p>___ NO BOATING</p> <p>___ DANGER DAM</p>
<p><u>Buoy Types</u></p> <p><input type="checkbox"/> X Heavy Duty Regulatory</p> <p><input type="checkbox"/> Float Collar Cans</p> <p><input type="checkbox"/> Other:</p>	<p>INFORMATION SYMBOL</p>  <p>14" 11" 2" band width</p>	<p><u>QTY</u> <u>Message</u></p> <p>___ REST ROOM 1 MILE</p> <p>___ STATE PARK AHEAD</p> <p>___ MARINA ENTRANCE</p> <p>___ FISH ATTRACTOR</p>


ODNR Division of Watercraft Navigational Aids Grant Request

G. Sign Request

Qty	Signage Draft Text	Dimensions	Material
		Height: _____ Width: _____	<input type="checkbox"/> Metal <input type="checkbox"/> Plastic <input type="checkbox"/> Wood

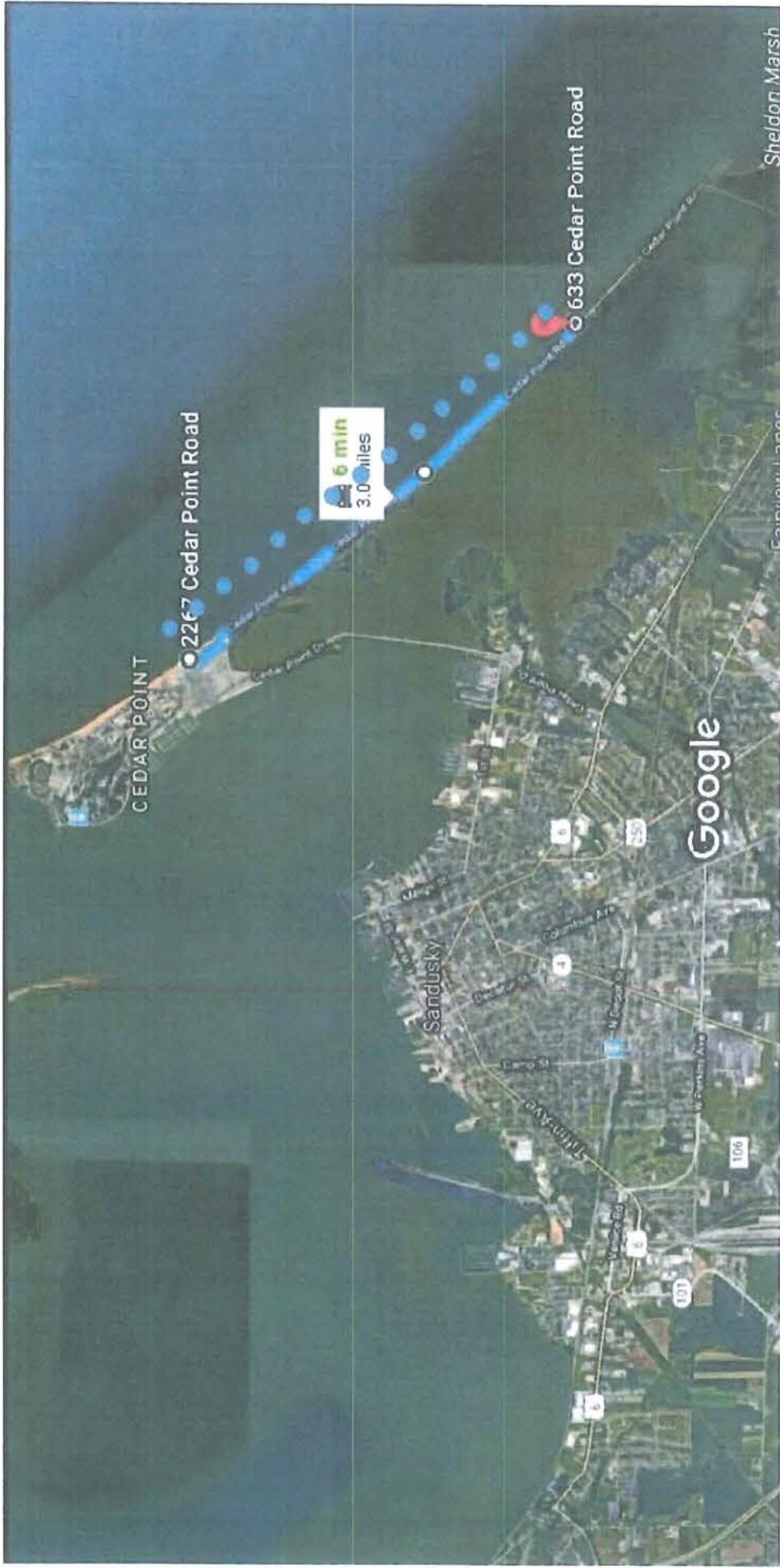
H. Notes or Comments:

I. Signature

Signature:  _____ Date: 10-29-14



2267 Cedar Point Rd to 633 Cedar Point Rd, Drive 3.0 miles, 6 min
Sandusky, OH 44870



Imagery ©2018 TerraMetrics, Google, NOAA, Map data ©2018 Google 1 mi