

## RESOLUTION NO. 044-20R

**A RESOLUTION AUTHORIZING AND DIRECTING THE CITY MANAGER TO FILE AN APPLICATION WITH THE OHIO DEPARTMENT OF NATURAL RESOURCES (ODNR) NAVIGATIONAL AIDS GRANT PROGRAM ON BEHALF OF THE CEDAR POINT MARINA (HARBOUR MARINA), OWNED AND OPERATED BY CEDAR FAIR, LP, TO REPLACE TWENTY (20) EXISTING BUOYS; AND DECLARING THAT THIS RESOLUTION SHALL TAKE IMMEDIATE EFFECT IN ACCORDANCE WITH SECTION 14 OF THE CITY CHARTER.**

**WHEREAS**, the application to be submitted by the City will allow Cedar Fair, LP, to participate in the Ohio Department of Natural Resources Navigation Aids Grant Program and will, if awarded, replace twenty (20) existing buoys, ten (10) red buoys and ten (10) green buoys, located in the East Bay Channel; and

**WHEREAS**, this grant is 100% funded by the Ohio Department of Natural Resources; and

**WHEREAS**, this Resolution should be passed as an emergency measure under suspension of the rules in accordance with Section 14 of the City Charter in order to submit the grant application to ODNR by the deadline of November 1, 2020; and

**WHEREAS**, in that it is deemed necessary in order to provide for the immediate preservation of the public peace, property, health, and safety of the City of Sandusky, Ohio, and its citizens, and to provide for the efficient daily operation of the Municipal Departments, including the Department of Public Works, of the City of Sandusky, Ohio, the City Commission of the City of Sandusky, Ohio, finds that an emergency exists regarding the aforesaid, and that it is advisable that this **Resolution** be declared an emergency measure which will take immediate effect in accordance with Section 14 of the City Charter; and NOW, THEREFORE,

BE IT RESOLVED BY THE CITY COMMISSION OF THE CITY OF SANDUSKY, OHIO, THAT:

Section 1. The City Manager is hereby authorized and directed to file an application with the Ohio Department of Natural Resources Navigational Aids Grant Program, substantially in the same form as described in Exhibit "A", attached to this Resolution and specifically incorporated as if fully rewritten herein, and to execute the cooperative agreement, if awarded, for the furnishing and replacement of twenty (20) existing buoys, ten (10) red buoys and ten (10) green buoys, located in the East Bay Channel.

Section 2. The Clerk of the City Commission is hereby directed to furnish a certified copy of this Resolution to be utilized for the filing of the application for assistance from the Ohio Department of Natural Resources.

**PAGE 2 - RESOLUTION NO. 044-20R**

Section 3. If any section, phrase, sentence, or portion of this Resolution is for any reason held invalid or unconstitutional by any Court of competent jurisdiction, such portion shall be deemed a separate, distinct, and independent provision, and such holding shall not affect the validity of the remaining portions thereof.

Section 4. This City Commission finds and determines that all formal actions of this City Commission concerning and relating to the passage of this Resolution were taken in an open meeting of this City Commission and that all deliberations of this City Commission and of any of its committees that resulted in those formal actions were in meetings open to the public in compliance with the law.

Section 5. That for the reasons set forth in the preamble hereto, this Resolution is hereby declared to be an emergency measure which shall take immediate effect in accordance with Section 14 of the City Charter after its adoption and due authentication by the President and the Clerk of the City Commission of the City of Sandusky, Ohio.



---

RICHARD R. BRADY  
PRESIDENT OF THE CITY COMMISSION



ATTEST:

---

MCKENZIE E. SPRIGGS  
CLERK OF THE CITY COMMISSION

Passed: October 26, 2020



Ohio Department of Natural Resources
Division of Watercraft



Navigational Aids Grant Request

A. Requesting Agency:

Agency Providing Placement & Maintenance:

This address is used for shipping unless noted in Section H.

Agency: City of Sandusky

Agency: East Bay Channel Association

Contact Person: Aaron M. Klein, Director of Public Works

Contact Person: Bob Highlander

Address: 240 Columbus Avenue

Address: One Cedar Point Drive

City: Sandusky

City: Sandusky

State & Zip: Ohio, 44870

State & Zip: Ohio, 44870

Tel #: (419) 627-5829

Tel #: (419) 627-2334

E-mail: aklein@ci.sandusky.oh.us

E-mail: bhighlander@cedarpoint.com

B. Justification

[ ] New [x] Replacement

The East Bay Channel is 2.3 miles long and is used by boaters who have homes, condos, docks at 2 marinas and those docking for the restaurant at Castaway Bay Resort and Marine service facility. The East Bay Channel has twenty buoys that need replaced. There are 10 red buoys and 10 green buoys that need to be replaced. The buoys are model #B141428NSW made by Rolyan Buoys, Germantown, Wisconsin. The buoys are equipped with weighted collars and solar lights with a 4 second flash sequence.

C. Location

Body of Water: East Sandusky Bay

County: Erie

Water Depth: 8 to 20 feet

Anchor Method: Concrete Anchors with cables

Proposed Navigational Aid Placement Coordinates in Degrees Decimal Minutes

Latitude & Longitude:

Table with 4 columns: Marker number, Latitude, Longitude, and Marker number. Lists coordinates for markers 1 through 16.

Marker 17      N 41-27'02"    W 82-39'41"  
Marker 19      N 41-26'55.9"    W 82-39'44.8"

Marker 18      N 41-27'02"    W 82-39'43"  
Marker 20      N 41-26'56.8"    W 82-39'45.9"

Federal Waters (Navigable) Lake Erie, Muskingum or Ohio River, etc.

Ohio Waters

#### D. Required Information

  1   How many public access launch ramps are on this body of water or within 5 miles of the navigational aids placement sites?

  5   How many public access docks are on this body of water or within 5 miles of the navigational aids' placement sites?

36,000 What is the surface acreage of the body of water where the navigational aids will be placed?

N/A What is the horsepower limit on the body of water where the navigational aids will be placed?

Yes Can the general public access and use the body of water where the navigational aids will be placed?

#### E. Checklist of Documentation Submitted

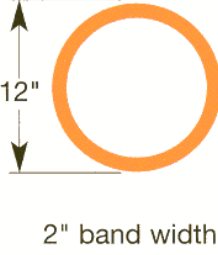
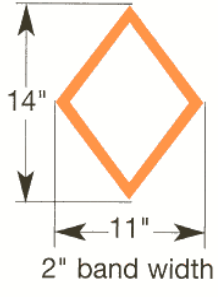
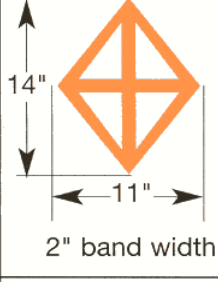
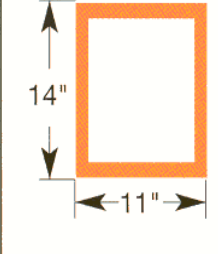
##### Required:

- This application, completed, signed and dated (DNR 8369)
- Chart showing location and types of navigational aids
- Longitude and Latitude of each marker
- Resolution from jurisdictional sponsor city, township, county

##### If Applicable:

- Approved U.S. Coast Guard Private Aids to Navigation Application (CG-2554)
- Signed documentation from ODNR Division of Watercraft permitting original buoys
- Cost quote for signage

## F. Standard Inland Symbols and Messages

<p><b><u>Buoy Types</u></b></p> <p><input type="checkbox"/> X Heavy Duty Regulatory</p> <p><input type="checkbox"/> Float Collar Cans</p> <p><input type="checkbox"/> Other:</p>	<p><b>CONTROLLED AREA SYMBOL</b></p>  <p>12" 2" band width</p>	<p><b><u>QTY</u> <u>Message</u></b></p> <p>___ SLOW 5 MPH</p> <p>___ SKI AREA</p> <p>___ NO SKI</p> <p>___ SLOW 10 MPH</p> <p>___ SPEED ZONE</p> <p>___ NO WAKE IDLE SPEED</p> <p>___ BOAT SWIM AREA</p>
<p><b><u>Buoy Types</u></b></p> <p><input type="checkbox"/> X Heavy Duty Regulatory</p> <p><input type="checkbox"/> Float Collar Cans</p> <p><input type="checkbox"/> Other:</p>	<p><b>HAZARD WARNING SYMBOL</b></p>  <p>14" 11" 2" band width</p>	<p><b><u>QTY</u> <u>Message</u></b></p> <p>___ ROCK</p> <p>___ DANGER</p> <p>___ RAPIDS</p> <p>___ SHOAL</p> <p>___ STUMP</p> <p>___ SHALLOW AREA</p> <p>___ HAZARD AREA</p> <p>___ DANGER DAM</p> <p>___ BOAT SWIM AREA</p>
<p><b><u>Buoy Types</u></b></p> <p><input type="checkbox"/> X Heavy Duty Regulatory</p> <p><input type="checkbox"/> Float Collar Cans</p> <p><input checked="" type="checkbox"/> Other: Model B1428SWG Green Float Collar Channel Marker with Internal Bottom Ballast</p> <p><b>QTY: 10 (No Symbol)</b></p>	<p><b>RESTRICTED AREA SYMBOL</b></p>  <p>14" 11" 2" band width</p>	<p><b><u>QTY</u> <u>Message</u></b></p> <p>___ SWIM AREA</p> <p>___ KEEP OUT</p> <p>___ NO BOATS</p> <p>___ BOATS KEEP OUT</p> <p>___ CLOSED AREA</p> <p>___ NO BOATING</p> <p>___ DANGER DAM</p>
<p><b><u>Buoy Types</u></b></p> <p><input type="checkbox"/> X Heavy Duty Regulatory</p> <p><input type="checkbox"/> Float Collar Cans</p> <p><input checked="" type="checkbox"/> Other: <u>Model B1428NSW Red (Nun) float collar</u> Channel marker with Internal bottom ballast</p> <p><b>QTY: 10 (No symbol)</b></p>	<p><b>INFORMATION SYMBOL</b></p>  <p>14" 11" 2" band width</p>	<p><b><u>QTY</u> <u>Message</u></b></p> <p>___ REST ROOM 1 MILE</p> <p>___ STATE PARK AHEAD</p> <p>___ MARINA ENTRANCE</p> <p>___ FISH ATTRACTOR</p>

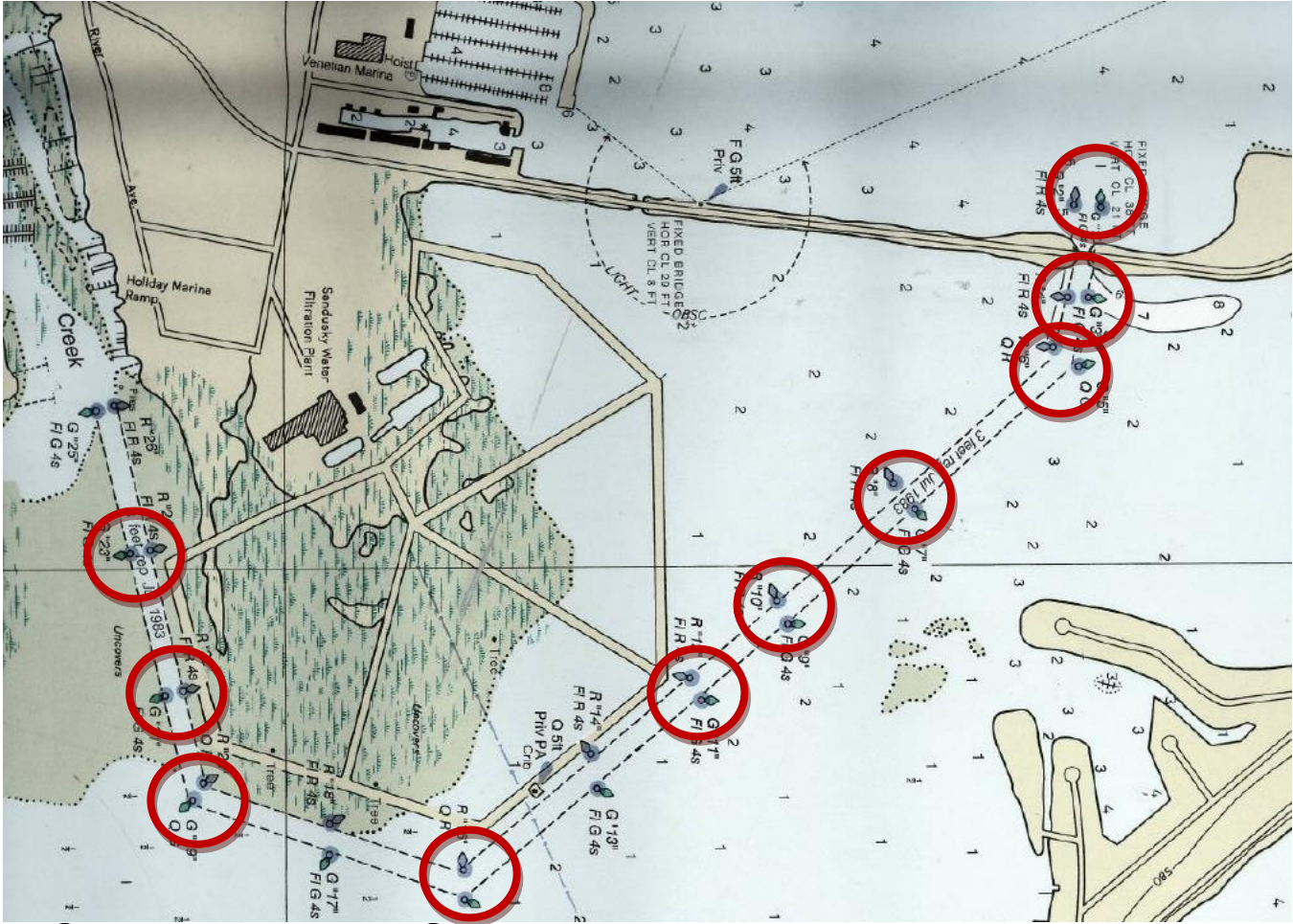
### G. Sign Request

Qty	Signage Draft Text	Dimensions	Material
		Height: _____ Width: _____	<input type="checkbox"/> Metal <input type="checkbox"/> Plastic <input type="checkbox"/> Wood

### H. Notes or Comments:

### I. Signature

Signature: \_\_\_\_\_ Date: \_\_\_\_\_



**TO BE REPLACED**