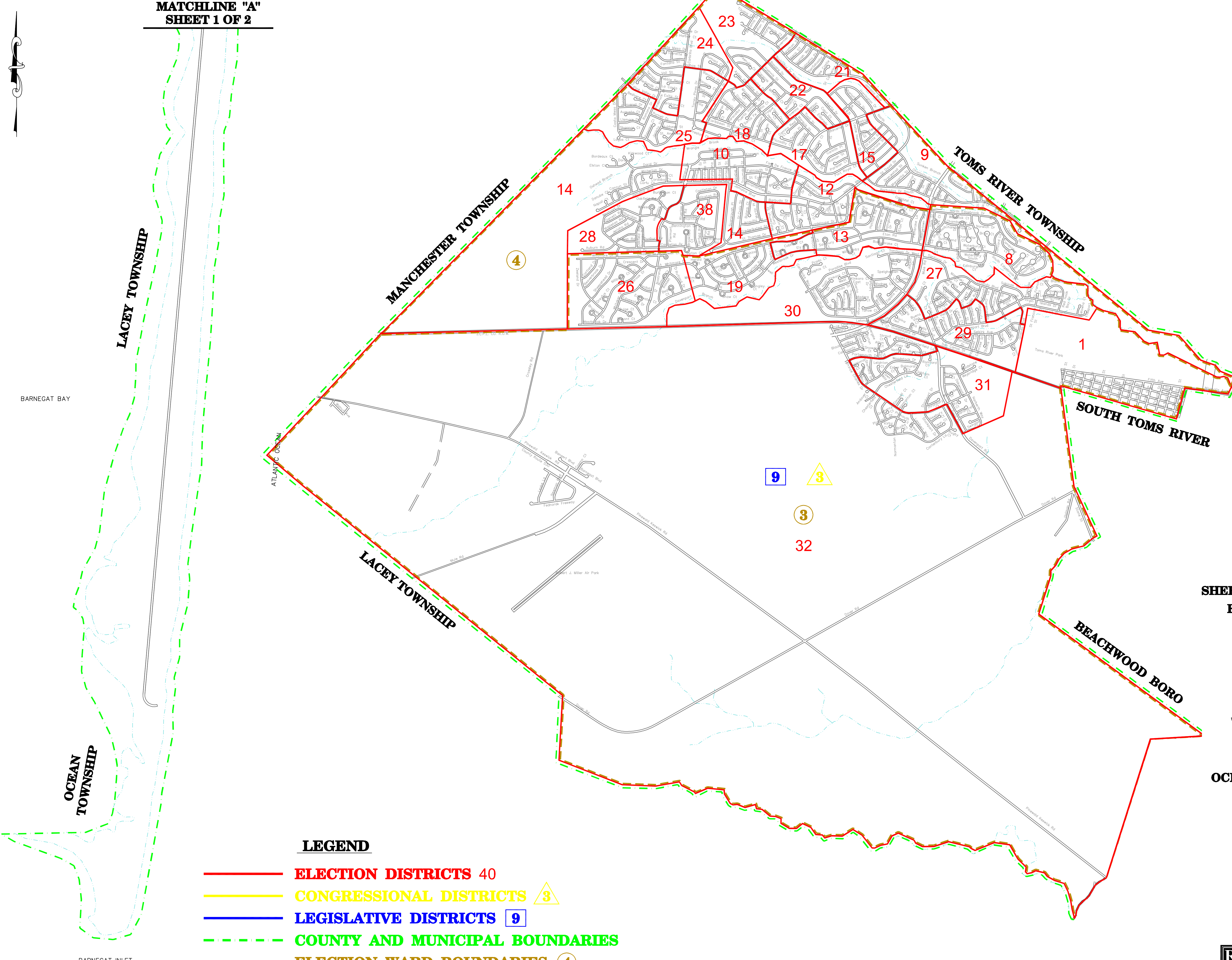
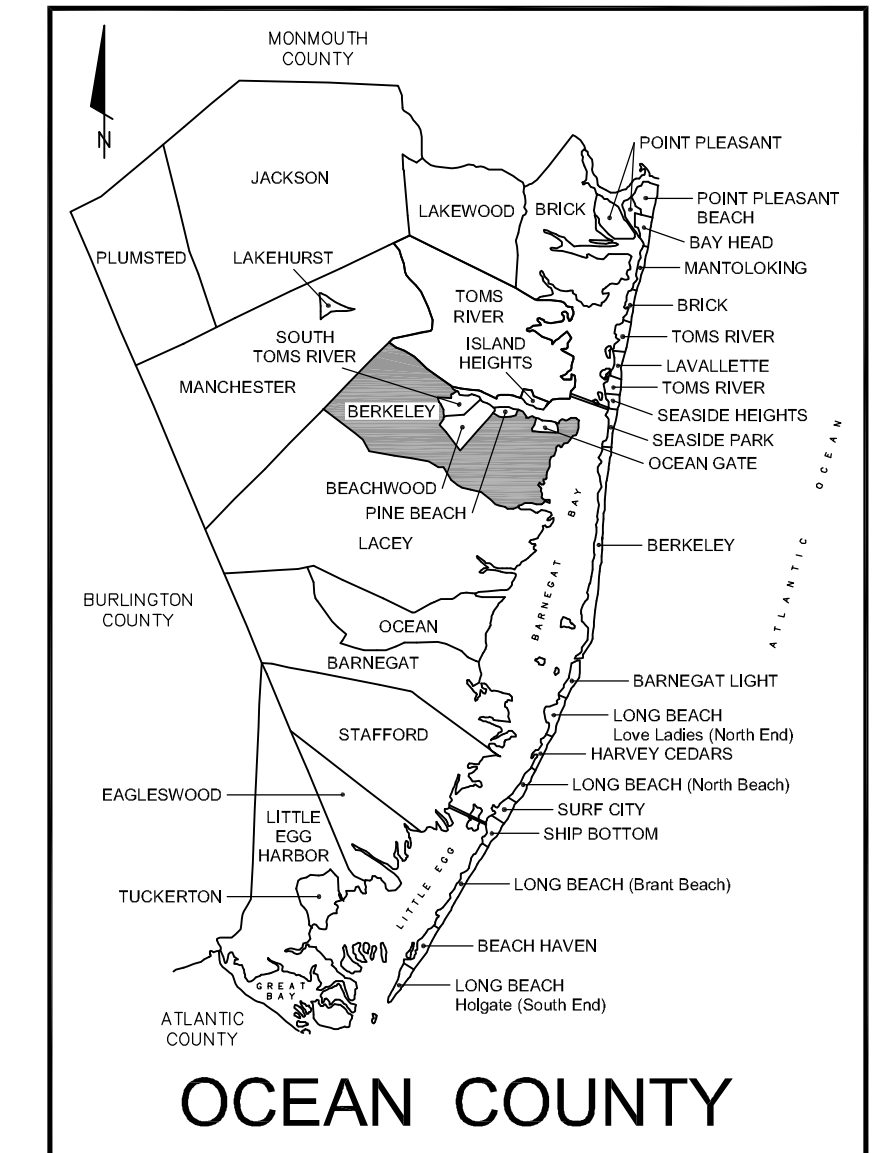


MATCHLINE "A"
SHEET 1 OF 2

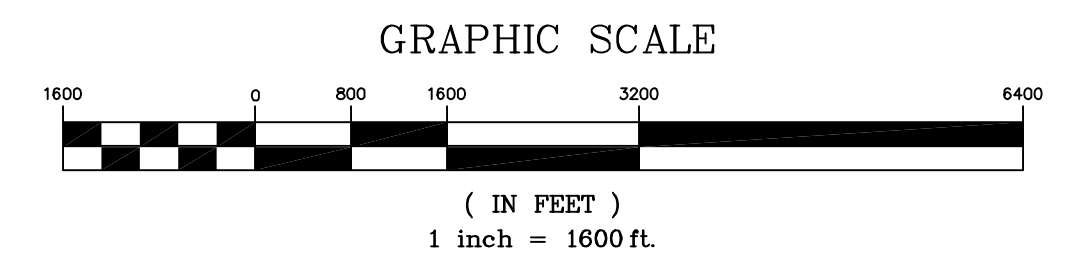
I CERTIFY THAT, TO THE BEST OF MY KNOWLEDGE,
THE ELECTION DISTRICT BOUNDARIES SHOWN ON
THIS MAP ARE THOSE LEGALLY IN EFFECT AND
ARE ACCURATE OF THIS DATE.

OCEAN COUNTY BOARD OF ELECTIONS

WYATT EARP, SECRETARY / COMMISSIONER



SHEET 1 OF 2
EAST



OCEAN COUNTY BOARD OF ELECTIONS
Map of Election Districts
**TOWNSHIP OF
BERKELEY**
Sheet 2 of 2 (West)
OCEAN COUNTY, NEW JERSEY

February 2013

LEGEND

- **ELECTION DISTRICTS 40**
- **CONGRESSIONAL DISTRICTS 3**
- **LEGISLATIVE DISTRICTS 9**
- - - **COUNTY AND MUNICIPAL BOUNDARIES**
- - - **ELECTION WARD BOUNDARIES 4**