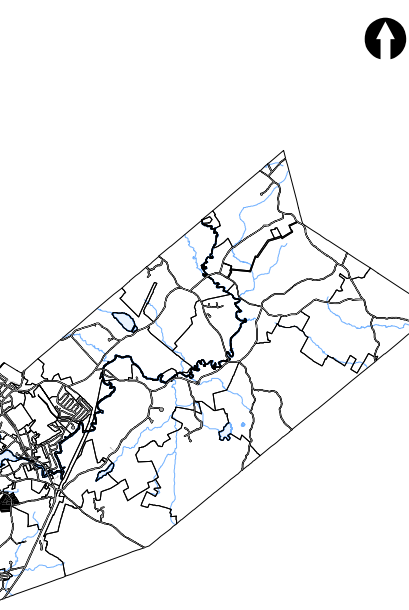




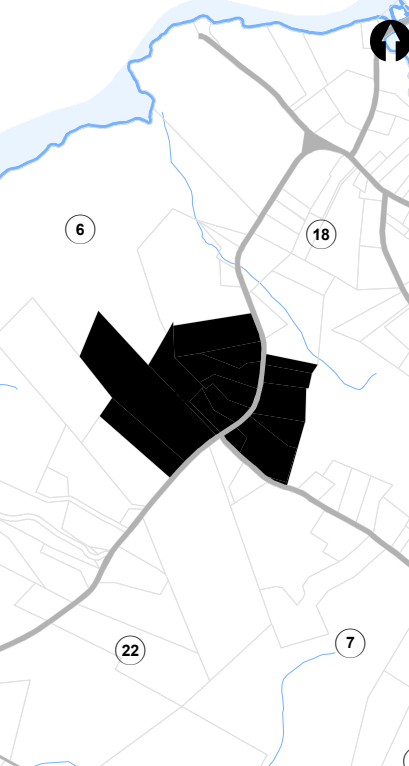
Assessor's Maps

- Legend**
- Property Boundary
  - Local Road
  - Private Road
  - River, Stream, Brook
  - Waterbody
  - Map Number
  - Calculated Approximate Dimension  
Map 8  
Lot 81  
Sub 2
  - Calculated Dimension From Survey Lines  
Map 8  
Lot 81  
Sub 2

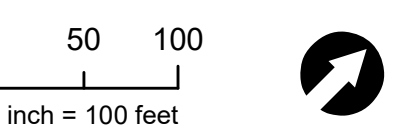
Town-Wide Locator Map



Local Locator Map



Scale and Orientation



Notes

**Disclaimer:**  
The Town of South Berwick shall not be held liable for discrepancies in land conveyance based on the content of these maps. These maps are for assessing purposes only.  
Copyright Town of South Berwick 2022.

**Source:**  
The map design was originally developed by Ransom Consulting Inc. Updates previously provided by JDR Consulting, Kennebunk, Maine.

**Revised:**  
April 2022 by Northern Forests, LLC, Gray, Maine.

