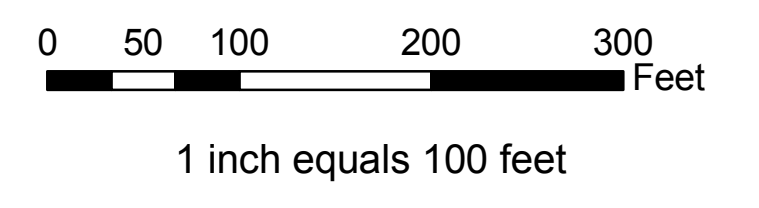
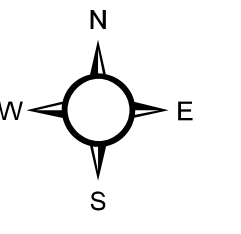


# STORM WATER UTILITY MAP

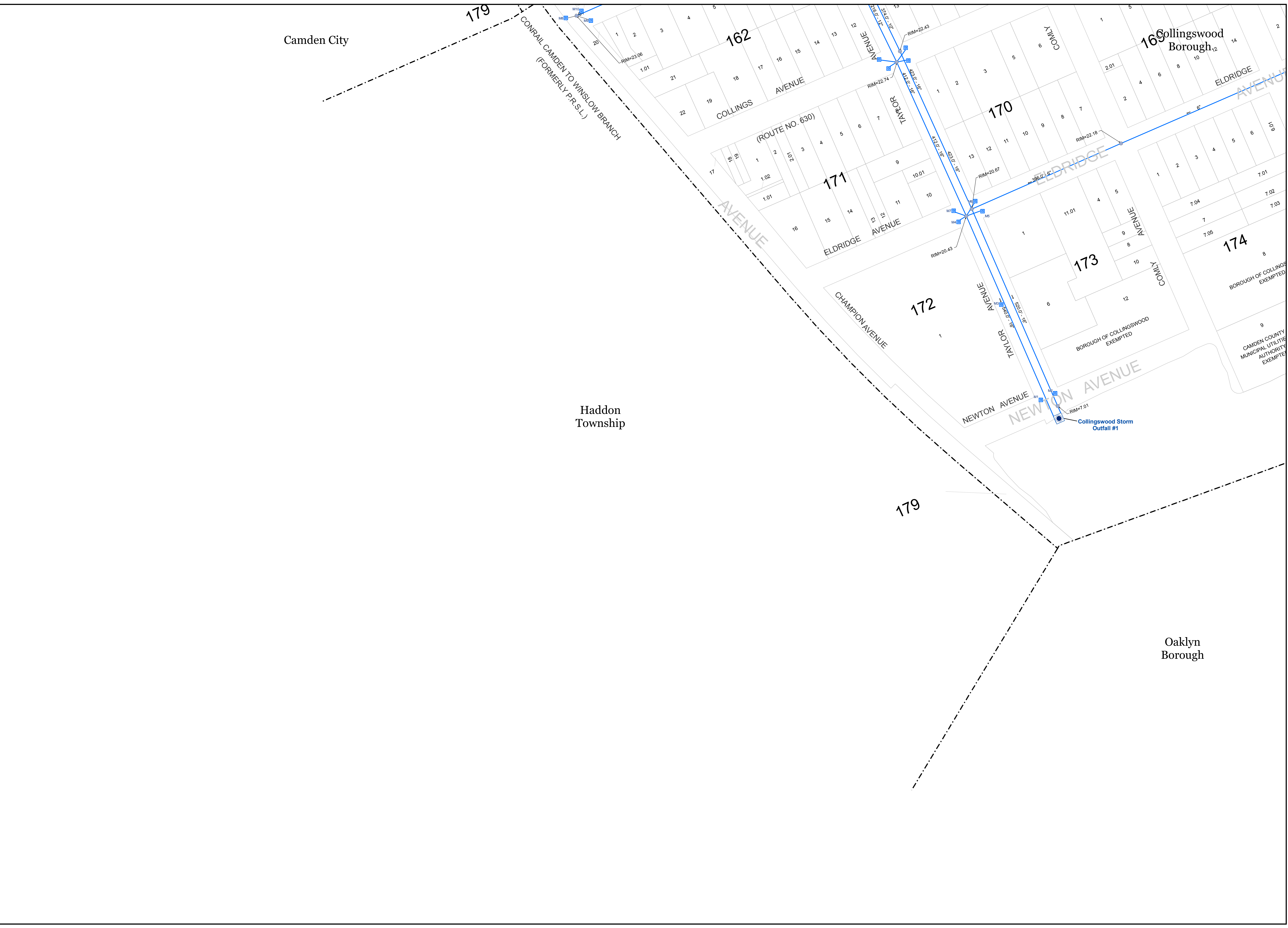
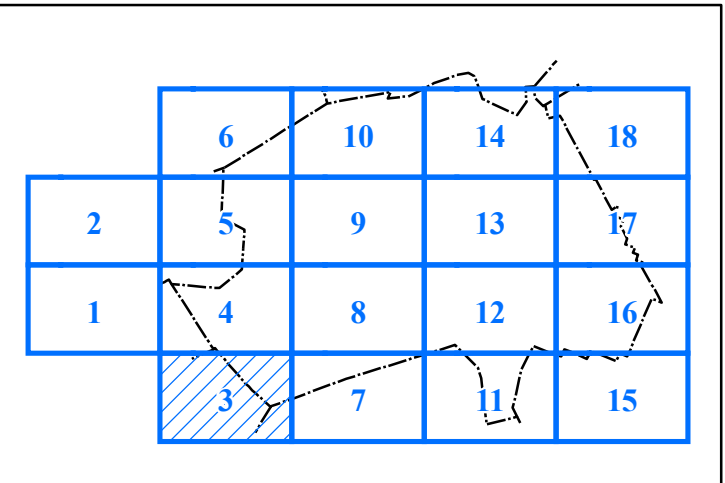
Borough of Collingswood  
Camden County, New Jersey  
Map 3 of 18



## Legend

- Tax Parcels
- Municipal Boundary
- Waterways
- Storm Water Utilities**
  - Storm Water Inlet
  - Storm Water Manhole
  - Outfall
  - Storm Water Pipe

## Map Index



Photographic Information System: GIS/SC/Planning/Map/Collingswood Borough/Map3 of 18/StormWater/StormWater.dwg 12/15/2007



Tax map base data of the Borough of Collingswood  
Tax Map as maintained by Remington & Vernick  
Engineers, last revised 9/11/2007.

All Positions Are Based on the Following:  
- NAD 83 (horizontal datum)  
- NJ State Plane Coordinate System



**Remington & Vernick Engineers**  
232 Kings Highway East  
Haddonfield, NJ 08033  
(856) 795-9595, Fax: (856) 795-1882  
Web Site Address: [www.rve.com](http://www.rve.com)