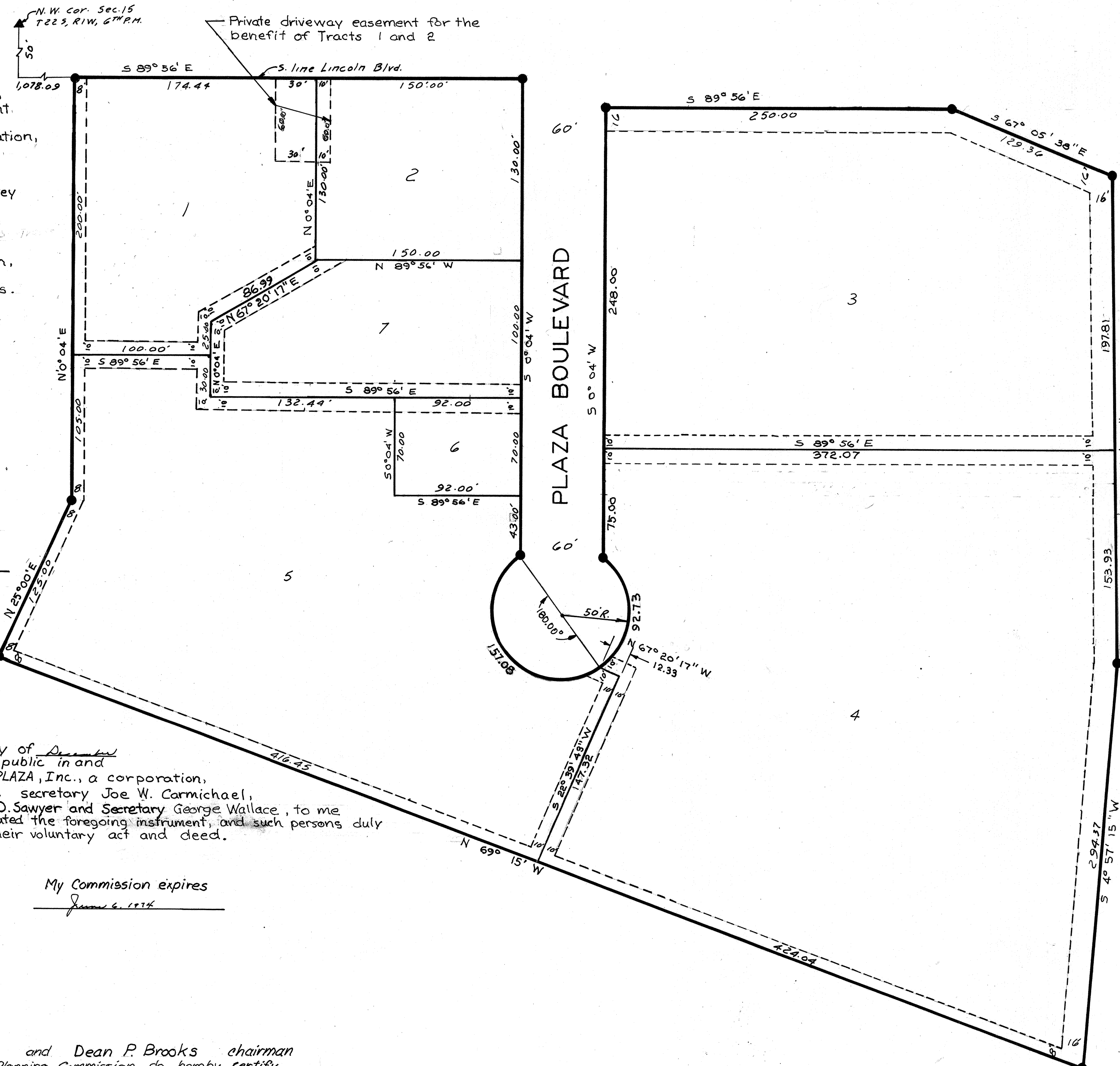


LINCOLN PLAZA SUBDIVISION

(SUBDIVISION OF LOT 26, BLOCK B, PARK ADDITION TO HESSTON, HARVEY COUNTY, KANSAS)

HESSTON, KANSAS



STATE OF KANSAS
 COUNTY OF HARVEY SS
 Know all men by these presents that we, Lincoln Plaza, Inc., a corporation, by its President Edward P. Francken and Secretary Joe W. Carmichael; and K-T Oil Corporation, a corporation, by its President L.D. Sawyer and Secretary George Wallace are owners of the following described property:
 Lot 26, Block B, Park Addition to Hesston, Harvey County, Kansas.
 That we have caused said lot 26 to be surveyed and subdivided into Tracts to be known as Lincoln Plaza Subdivision of lot 26, Block B, Park Addition to Hesston, Harvey County, Kansas for the purpose of conveying the same by numbers of Tracts.

All streets and easements as shown on the accompanying plat are hereby dedicated to and for the public use and benefit.

LINCOLN PLAZA, INC.
Joe W. Carmichael Secretary (Seal)
Edward P. Francken President
 K-T OIL CORPORATION
George W. Wallace Secretary (Seal)
L.D. Sawyer President

STATE OF KANSAS
 COUNTY OF HARVEY SS
 Be it remembered that on this 22 day of December 1971, before me, the undersigned, a notary public in and for said County and State, came LINCOLN PLAZA, Inc., a corporation, by its President Edward P. Francken and its secretary Joe W. Carmichael, and K-T OIL CORPORATION, by its President L.D. Sawyer and Secretary George Wallace, to me personally known to be the persons who executed the foregoing instrument, and such persons duly acknowledged the execution of the same as their voluntary act and deed.

Walter Edwards
 Notary Public (Seal)
 My Commission expires June 6, 1974

STATE OF KANSAS
 COUNTY OF HARVEY SS
 We the undersigned Robert L. Knott and Dean P. Brooks chairman and secretary respectively of the Hesston Planning Commission do hereby certify that the plat of LINCOLN PLAZA SUBDIVISION, to the city of Hesston, Harvey County, Kansas was submitted at a meeting duly convened this 13th day of February 1972. That at said meeting said Commission passed a resolution approving said plat and recommended that the same be accepted and adopted by the governing body of said City, as by law provided.


Robert L. Knott Chairman
Dean P. Brooks Secretary

STATE OF KANSAS
 COUNTY OF HARVEY SS
 The plat of LINCOLN PLAZA SUBDIVISION, City of Hesston, Harvey County, Kansas is hereby approved by the City Council of the City of Hesston, Kansas, this 14th day of February, 1972.
Walter R. Howell City Clerk (Seal)
Milton R. Miller Mayor

STATE OF KANSAS
 COUNTY OF HARVEY SS
 This is to certify that this instrument was filed for record in the Register of Deed office on this 16 day of February, 1972, at 2 P.M. o'clock and is duly recorded in Book 260 page 826.

STATE OF KANSAS
 COUNTY OF HARVEY SS
 Entered on the Transfer Record this 16th day of February 1972

Kay Grochowski
 County Clerk (Seal)




STATE OF KANSAS
 COUNTY OF HARVEY SS
 Be it remembered the plat of LINCOLN PLAZA SUBDIVISION, City of Hesston, Harvey County, Kansas has been submitted to me and that the same is hereby approved this 14th day of February 1972.

Walter Edwards
 City Attorney Hesston, Kansas

STATE OF KANSAS
 COUNTY OF HARVEY SS
 I, Robert L. Moser, Registered Engineer and Land Surveyor in said County and State, do hereby certify that I have surveyed and platted LINCOLN PLAZA SUBDIVISION, City of Hesston, Harvey County, Kansas and that the accompanying plat is a true and correct exhibit of the property as surveyed and described in the owner's certificate.


Robert L. Moser
 Robert L. Moser (Seal)



Tract No. 2
 Esmt. line -----

Scale: 1" = 50'

40616



Kenneth A. Shepler
 Register of Deed (Seal)



		moser & associates	
consulting engineers		newton, kansas 67114	
LINCOLN PLAZA SUBDIVISION			
HESSTON, K.S.		SCALE 1" = 50'	DRAWN BY G.A.
Owner: LINCOLN PLAZA INC., HESSTON, KANSAS THE K-T OIL CORPORATION, EL DORADO, KANSAS		DATE 12-13-71	DRAWING NUMBER 534 BK2

Book 219 184