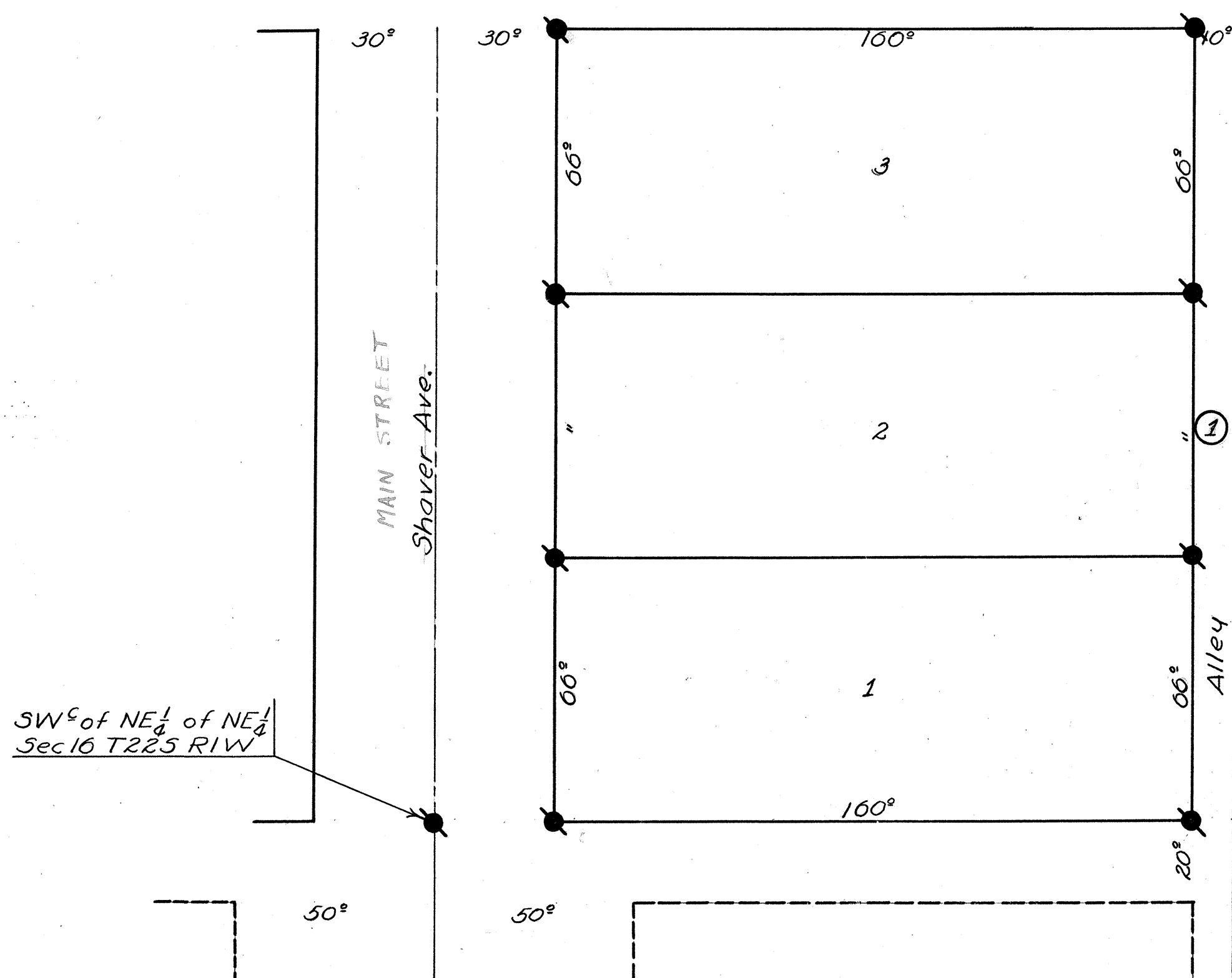


PLAT OF SURVEY BLOCK I, SPICHERS ADDITION, CITY OF HESSTON, HARVEY COUNTY, KANSAS



Denotes Iron Pins set this Survey

Scale 1"=30'

Book 2 pg 41-C

State of Kansas } 55
County of Harvey }

We Ray S. Spicher and Ruth E. Spicher, his wife, both of Hesston City, Harvey County, Kansas, hereby certify that we are owners in fee simple of the following described property: Beginning at the Southwest corner of the West One-half of the Northeast Quarter of the Northeast Quarter of Section 16 Township 22 South Range 1 West of the 6th RM; thence North 198 feet; thence East 200 feet; thence South 198 feet; thence West 200 feet to the place of beginning, and that we have caused the aforesaid tract to be surveyed and subdivided into a block and lots and streets and alleys of location and dimension as shown by the accompanying plat for the purpose of recording and conveying same by numbers of block and lots as shown by the aforesaid plat.

The streets and alleys on the aforesaid plat are hereby dedicated to the public use and benefit.


Ray S. Spicher
Ruth E. Spicher

State of Kansas } 55
County of Harvey }

On this 18th day of Sept, 1952 before me a Notary Public of the County and State aforesaid came Ray S. Spicher and Ruth E. Spicher, his wife, both of Hesston City, Harvey County, Kansas, personally known by me to be the same persons who executed the above and foregoing certificate, dedication and plat, and acknowledged the execution of the same.

Subscribed and sworn to before me this 18th day of September, 1952

Murray Candy
Notary Public



SEAL

My commission expires June 7, 1954

State of Kansas } 55
County of Harvey }


I, Paul D. Newcomer, County Surveyor in and for said County and State do hereby certify that I have surveyed and platted Block I, Spichers Addition to the City of Hesston and that the accompanying plat is a true and correct exhibit of the property as surveyed as described in the owners certificate.

Paul D. Newcomer
County Surveyor

State of Kansas } 55
County of Harvey }

Approved by the City Council of the City of Hesston, Kansas this 3rd day of Oct, 1952.

M M Oogt
Mayor
Bernard Regier
City Clerk




SEAL

State of Kansas } 55
County of Harvey }

Entered on Transfer Record this 7 day of Oct, 1952

Carroll Jones
County Clerk




SEAL

State of Kansas } 55
County of Harvey }

This is to certify this instrument was filed for record in the Register of Deeds office on the 7 day of Oct, 1952 at 4:30 o'clock and is duly recorded in 166 182 Page 322.

Walter Reed
Register of Deeds



SEAL

41-C BK2