






















CITY OF HESSTON, KANSAS ZONING MAP

Legend

-  KDOT
-  HARVEY COUNTY- PAVED
-  HESSTON - PAVED
-  HESSTON - GRAVEL
-  PROPOSED
-  Parcels
-  Municipal Boundary
-  A-L, AGRICULTURAL
-  C-1, NEIGHBORHOOD SHOPPING
-  C-2, GENERAL COMMERCIAL
-  C-3, CENTRAL BUSINESS
-  C-S, HIGHWAY SERVICE
-  I-1, LIGHT INDUSTRIAL
-  I-2, HEAVY INDUSTRIAL
-  M-P, MANUFACTURED HOME PARK
-  P, PUBLIC USE ZONE
-  PUD, PLANNED UNIT DEVELOPMENT
-  R-1, SINGLE-FAMILY DWELLING
-  R-2, TWO-FAMILY DWELLING
-  R-3, MULTIPLE-FAMILY DWELLING
-  R-S, RESIDENTIAL SUBURBAN

Date: 11/2/2022

1 inch = 600 feet



The information contained herein represents that information contained in official records. Any conclusions drawn from such information will be drawn at the sole risk of the user. The use of the data contained herein, and any products derived therefrom, for the purpose of solicitation to by or sell any product, property or service is strictly prohibited.

