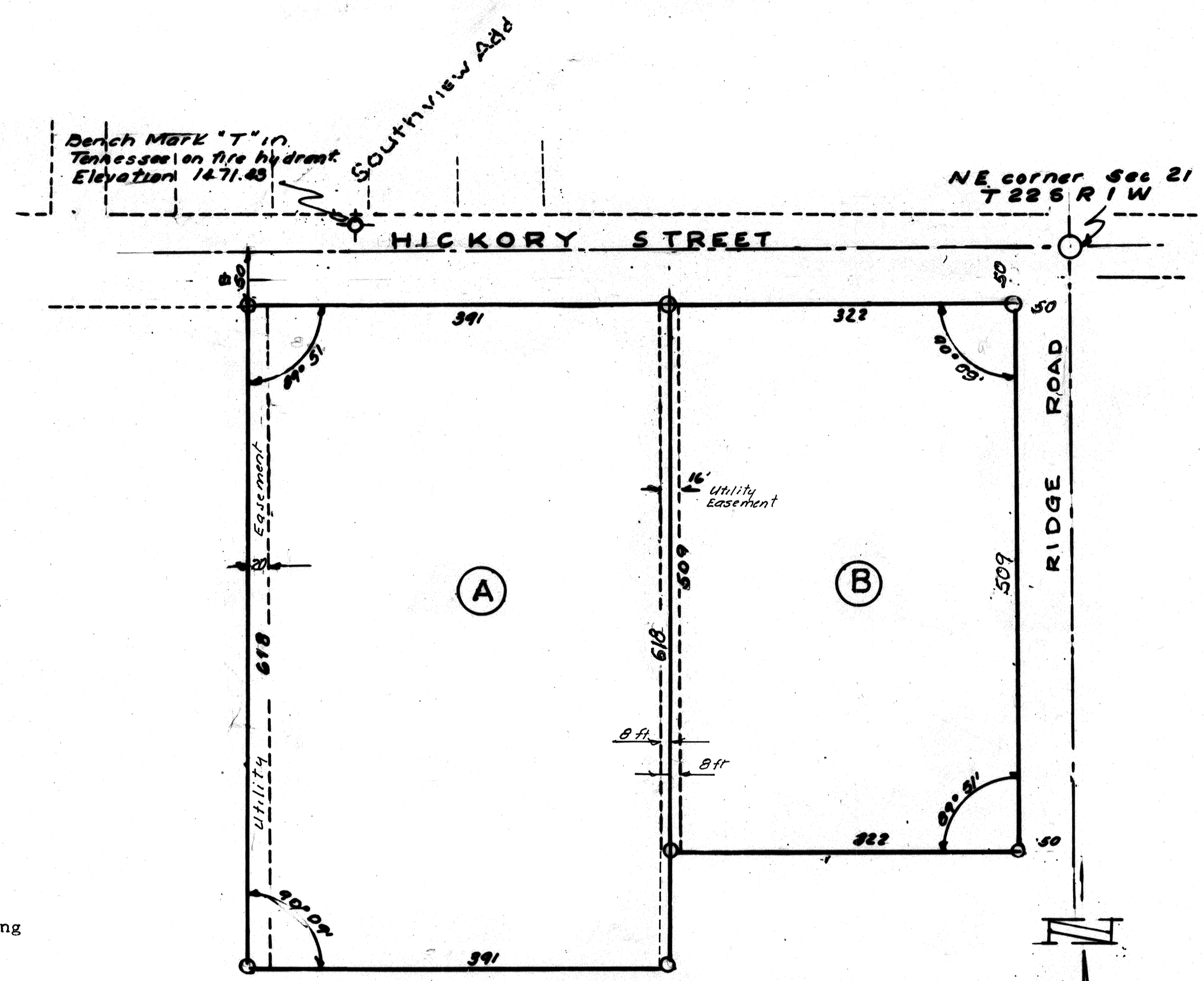


ARROW DEVELOPMENT INC. ADDITION TO THE CITY OF HESSTON KANSAS

247
Bk
2



STATE OF KANSAS } ss
COUNTY OF HARVEY }

KNOW ALL MEN BY THESE PRESENTS that Hesston Inter Mennonite Church and Arrow Development, Inc. are the sole owners of the following described property:

Beginning at the northeast corner of the Northeast one-quarter (NE 1/4) of Section 21 Township 22 South Range one (1) West of the 6th Principal Meridian; THENCE South 559 feet along the east line of said NE 1/4; THENCE 372 feet West parallel to the north line of said NE 1/4; THENCE 109 feet South Parallel to the east line of said NE 1/4; THENCE 391 feet West parallel to the north line of said NE 1/4; THENCE 668 feet North parallel to the east line of said NE 1/4 to the north line of said NE 1/4; THENCE 763 feet East along said north line to the point of beginning;

and have caused the above described property to be surveyed and platted into Blocks to be known as "ARROW DEVELOPMENT INC ADDITION" to the City of Hesston, Kansas for the purpose of conveying same by Block numbers.

All streets and easements as shown on the accompanying plat are hereby dedicated for the public use and benefit.

HESSTON INTER MENNONITE CHURCH
Weldon D. Bachmann Melvin R. Martens

ARROW DEVELOPMENT INC.
Donald Typer Richard Janzen
Donald Typer President Richard Janzen Secretary

STATE OF KANSAS } ss
COUNTY OF HARVEY }

BE IT REMEMBERED that on this 18th day of DECEMBER, 1978 came WELDON D. BACHMAN, MELVIN R. MARTENS, DONALD TYPER, AND

RICHARD JANZEN, before me a Notary Public in said state and county to me personally known to be the persons who executed the foregoing instrument and such persons duly acknowledge the same to be their voluntary act and deed.


K. Jean Neufeld
Notary Public

MY commission expires Oct. 15, 1979

STATE OF KANSAS } ss
COUNTY OF HARVEY }

I, L. C. Boyd, Registered Land Surveyor in said county and State do hereby certify that I have surveyed and platted the ARROW DEVELOPMENT INC. ADDITION to the City of Hesston, Kansas and that to the best of my knowledge the accompanying plat is a true and exact exhibit of the property as described in the owners certificate.

L. C. Boyd
L. C. BOYD LS



STATE OF KANSAS } ss
COUNTY OF HARVEY }

This PLAT of ARROW DEVELOPMENT INC. ADDITION has been submitted to and approved by the Hesston Planning Commission, Hesston, Kansas and is hereby transmitted to the City council of the City of Hesston, Kansas with the recommendation that such plat be approved as proposed.

Dated this 18th day of DECEMBER - 1978

Hesston Planning Commission
Robert Showalter Chairman K. Jean Neufeld Secretary

STATE OF KANSAS } ss
COUNTY OF HARVEY }


BE IT REMEMBERED that the plat of ARROW DEVELOPMENT INC. ADDITION to the City of Hesston, Kansas has been submitted to me and that the same is hereby approved this 15th day of JUNE 1979.

Richard Hrdlicka
Richard Hrdlicka City Attorney, Hesston, Kansas

STATE OF KANSAS } ss
COUNTY OF HARVEY }

The dedications shown on this plat are hereby accepted by the Hesston City Council this 2nd day of MAY, 1979

Milton R. Miller Mayor
Milton Miller
Jean Krehbiel City Clerk
Jean Krehbiel



STATE OF KANSAS } ss
COUNTY OF HARVEY }

ENTERED on the Transfer Record this 28th day of JUNE, 1979

Margaret Wright Dep. Co. Clk
Margaret Wright County Clerk



STATE OF KANSAS } ss
COUNTY OF HARVEY } 75625

THIS IS TO CERTIFY that this instrument was filed for record in the Register of Deeds Office on the 28 day of JUNE 1979 at 2 P. M. o'clock and is duly recorded in volume 282 page 246.

Jack A. Hay
Jack Hay Register of Deeds



BOOK 289247