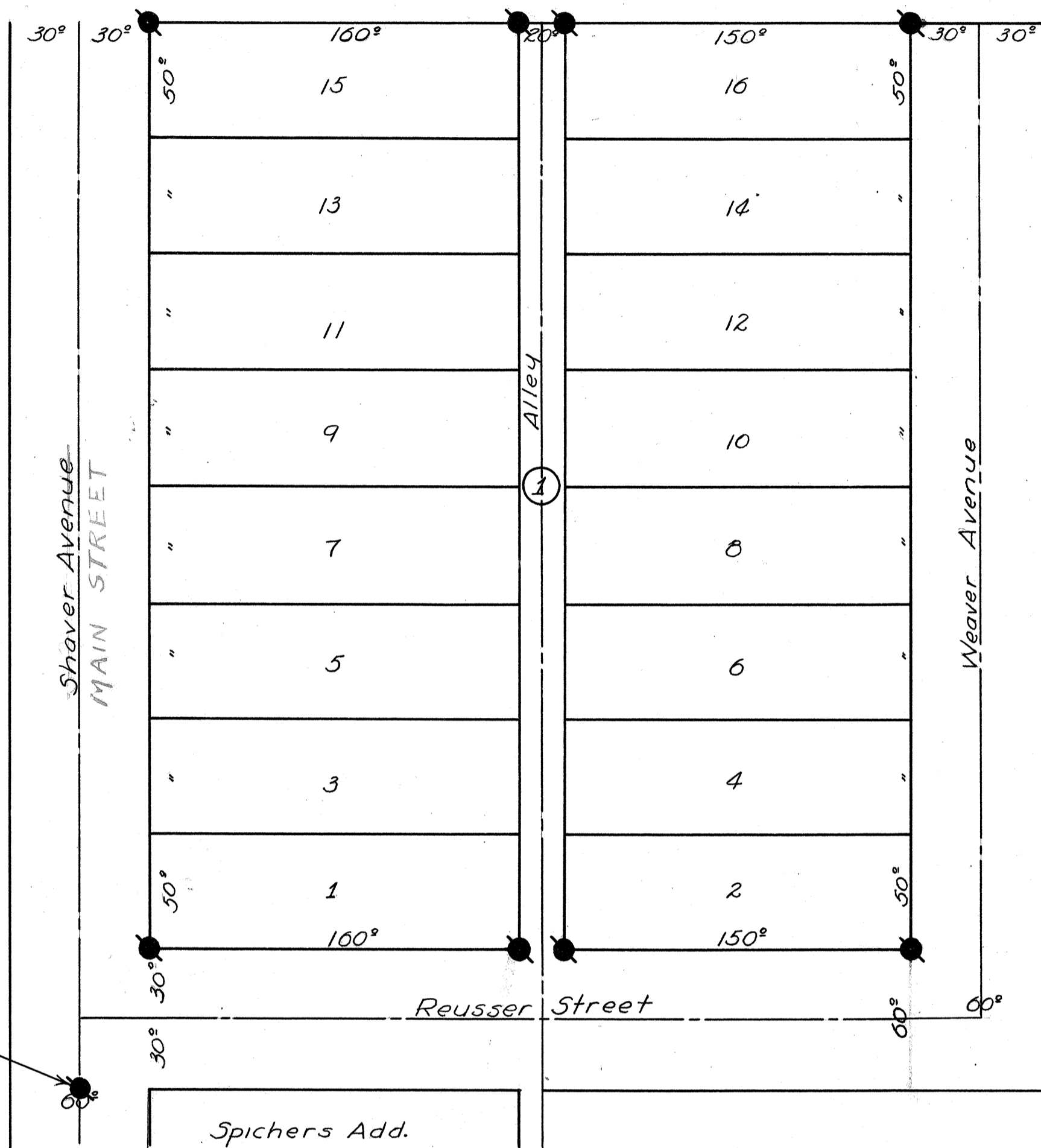
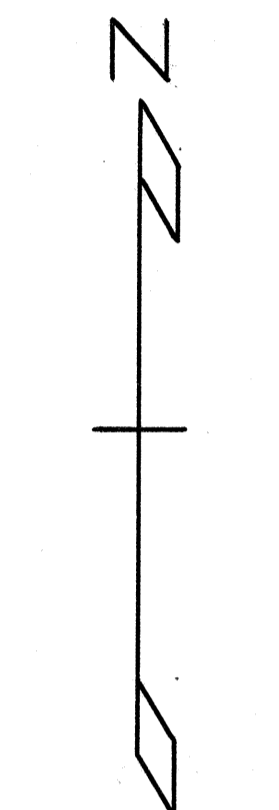


PLAT OF SURVEY
BLOCK I, REUSSERS ADDITION, CITY OF HESSTON
HARVEY COUNTY, KANSAS



● Denotes Iron Pins set this Survey

Point of beginning



Scale 1"=50'

State of Kansas } 55
County of Harvey }

We M.E. Reusser and Irene Reusser, his wife, both of Hesston City, Harvey County, Kansas, hereby certify that we are owners in fee simple of the following described property: Beginning at a point 190 feet North of the Southwest corner of the Northeast Quarter of the Northeast Quarter of Section 16 Township 22 South Range 1 West of the 6th RM.; thence East 420 feet; thence North 460 feet; thence West 420 feet; thence South 460 feet to the place of beginning, and that we have caused the aforesaid tract to be surveyed and subdivided into a block and lots and streets and alleys of location and dimension as shown by the accompanying plat for the purpose of recording and conveying same by numbers of block and lots as shown by the aforesaid plat.

The streets and alleys on the aforesaid plat are hereby dedicated to the public use and benefit.

M. E. Reusser
Irene Reusser

State of Kansas } 55
County of Harvey }

On this 27th day of Aug. 1952 before me, a Notary Public of the County and State aforesaid came M.E. Reusser and Irene Reusser, his wife, both of the City of Hesston, Harvey County, Kansas, personally known by me to be the same persons who executed the above and foregoing certificate, dedication and plat, and acknowledged the execution of the same.

Subscribed and sworn to before me this 27th day of Aug. 1952

SEAL

Allice
Notary Public

My Commission expires FEB. 8, 1956

State of Kansas } 55
County of Harvey }


I, Paul D. Newcomer, County Surveyor in and for said County and State do hereby certify that I have surveyed and platted Block I, Reusser Addition to the City of Hesston and that the accompanying plat is a true and correct exhibit of the property as surveyed as described in the owners certificate.

Paul D. Newcomer
County Surveyor

State of Kansas } 55
County of Harvey }

Approved by the City Council of the City of Hesston, Kansas this 5th day of Sept. 1952


M. M. Vogt
Mayor
Bernard Regier
City Clerk



State of Kansas } 55
County of Harvey }

Entered on Transfer Record this 8 day of Sept. 1952.

Dean Jones
County Clerk

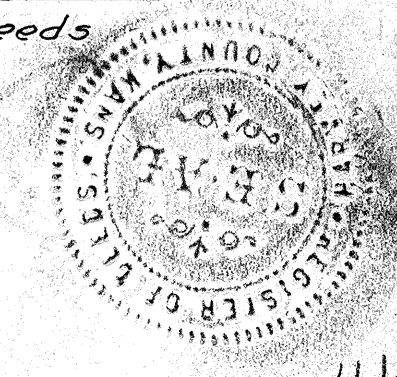


SEAL

State of Kansas } 55
County of Harvey }

This is to certify this instrument was filed for record in the Register of Deeds office on the 8 day of Sept. 1952 at 2 o'clock and is duly recorded in 10182 of 128

Miriam Hill
Register of Deeds



SEAL

BK2
41B

41-B