

Huntley Police Department Programs and Services



HPD GIS Crime Mapping

What is it and why have it?

- Crime mapping is used by law enforcement to map, visualize and analyze crime patterns.
- This allows law enforcement to understand where crime is occurring and to determine if there are any patterns and/or hot spot areas.
- This program will allow citizens to have the ability to see what types of criminal activity and calls for service are occurring in their neighborhood and across the Village.
- The program is designed to improve communication with the community and reduce crime through better informed citizens.

HPD GIS Crime Mapping

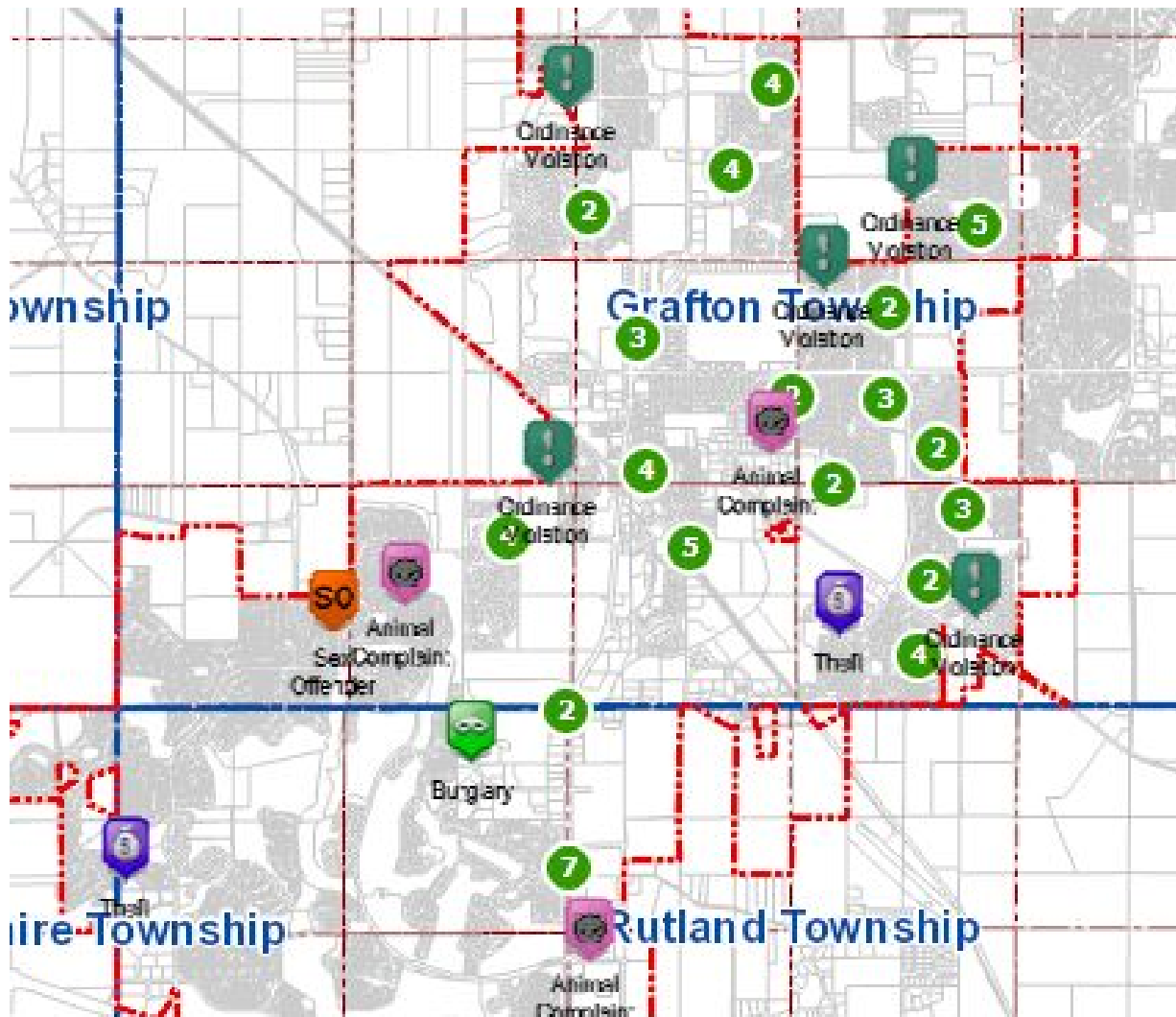
Calls for Service to be Displayed

- Animal Complaint
- Arson
- Assault/Battery
- Burglary
- Burglary to Motor Vehicle
- Criminal Damage/Defacement
- Criminal Trespass
- Disorderly Conduct
- Disturbance
- Drug Violations
- Found Property
- Fireworks
- Homicide
- Motor Vehicle Theft
- Ordinance Violations
- Sex Offender
- Theft
- Retail Theft
- Robbery
- Weapon Offense

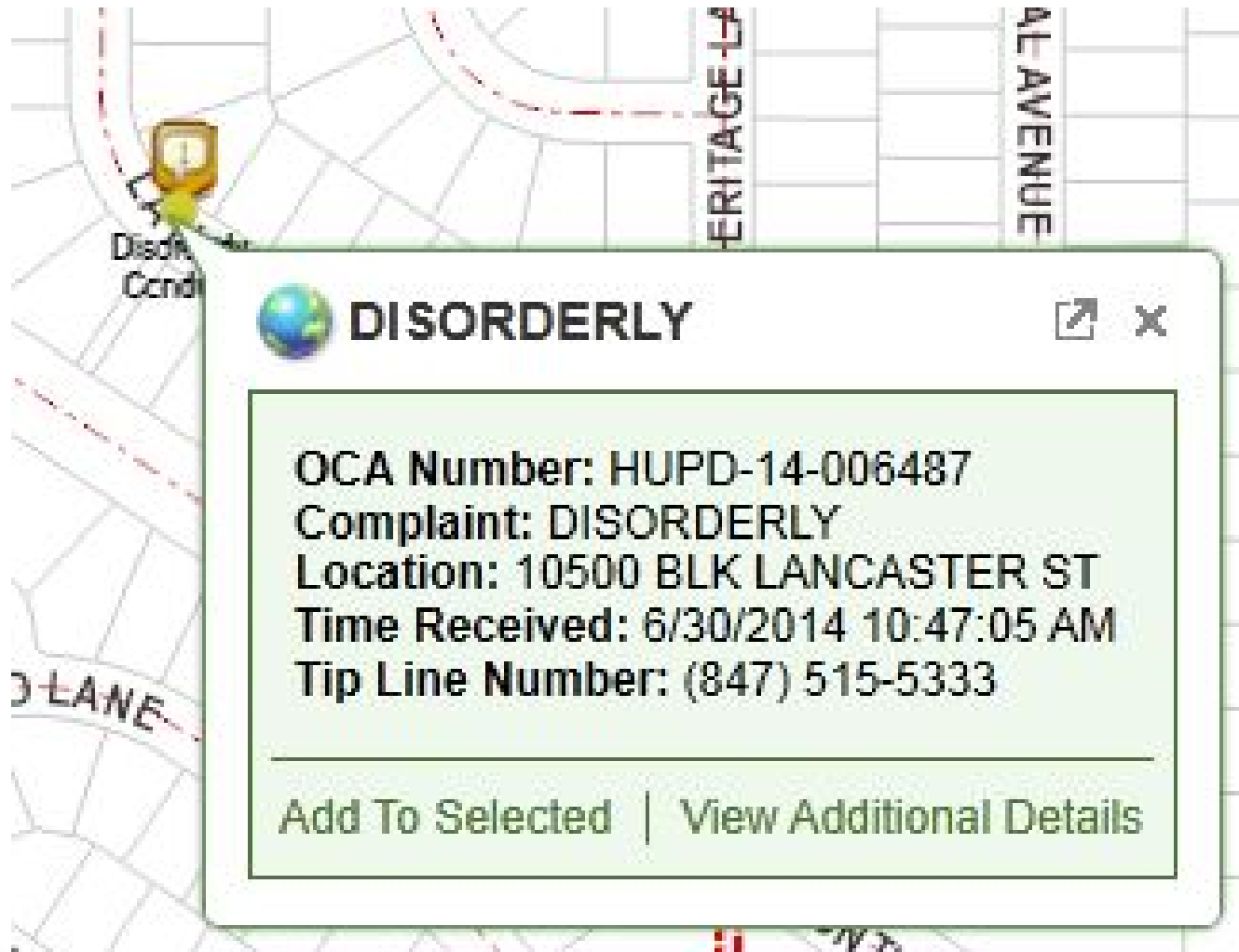
HPD GIS Crime Mapping

- Certain incidents such as domestic violence, death investigations and alarm calls will not be displayed.
- Exact address and names will also not be displayed in order to protect an individual's privacy.

HPD GIS Crime Mapping Map Display



HPD GIS Crime Mapping Hover Feature



HPD GIS Crime Mapping Call Display

The screenshot displays a web-based GIS interface for HPD. The interface is divided into three main sections: Navigation, Location Information, and Information & Act. The Navigation section on the left contains a search bar with 'Results (1)', a 'View History' link, and options to 'Refine Results', 'Table View', 'Select All', and 'Select None'. Below this, a list of results is shown, with the first entry being 'ORDINANCEVIO' with details: OCA Number: HUPD-14-006560, Complaint: ORDINANCEVIO, Location: 11600 BLK BEACON AV, Time Received: 7/2/2014 4:00:32 AM, and Tip Line Number: (847) 515-5333. The Location Information section in the center shows a map with a street grid. A yellow call marker is placed on the map, and a popup window is open over it. The popup window is titled 'DISORDERLY' and contains the following information: OCA Number: HUPD-14-006487, Complaint: DISORDERLY, Location: 10500 BLK LANCASTER ST, Time Received: 6/30/2014 10:47:05 AM, and Tip Line Number: (847) 515-5333. At the bottom of the popup, there are links for 'Add To Selected' and 'View Additional Details'. The Information & Act section on the right is partially visible but mostly obscured by the popup.

Navigation

Location Information

Information & Act

Results (1)

I want to...

<< View History View Selected >>

Refine Results | Table View | Select All | Select None

ORDINANCEVIO

OCA Number: HUPD-14-006560
Complaint: ORDINANCEVIO
Location: 11600 BLK BEACON AV
Time Received: 7/2/2014 4:00:32 AM
Tip Line Number: (847) 515-5333

DISORDERLY

OCA Number: HUPD-14-006487
Complaint: DISORDERLY
Location: 10500 BLK LANCASTER ST
Time Received: 6/30/2014 10:47:05 AM
Tip Line Number: (847) 515-5333

Add To Selected | View Additional Details

HPD GIS Crime Mapping

Multiple Incident Display

The screenshot displays a GIS interface with a map on the right and a results list on the left. The map shows a residential area with streets like Regency, Princeton, Cold Springs, Horseshoe, Scenic, Apples, Winding Creek, Stone Creek, Fox Run, Prairie, Del Webb, and White. A pink marker labeled 'Animal Complaint' is visible on the map. A blue arrow points from the first incident in the results list to this marker. Another blue arrow points from the 'Multiple Features Found' popup to the same marker.

Results (6)

[View History](#) | [View Selected](#)

[Refine Results](#) | [Table View](#) | [Select All](#) | [Select None](#)

- ANIMAL**
OCA Number: HUPD-14-005965
Complaint: ANIMAL
Location: 12300 BLK S ROUTE 47
Time Received: 6/16/2014 5:59:12 AM
Tip Line Number: (847) 515-5333
- THEFT**
OCA Number: HUPD-14-006090
Complaint: THEFT
Location: 12300 BLK S ROUTE 47
Time Received: 6/19/2014 1:56:43 PM
Tip Line Number: (847) 515-5333
- RETAILTHFT**
OCA Number: HUPD-14-006159
Complaint: RETAILTHFT
Location: 12300 BLK S ROUTE 47
Time Received: 6/21/2014 3:37:10 PM
Tip Line Number: (847) 515-5333

Multiple Features Found


ANIMAL < 1 of 6 >

OCA Number: HUPD-14-005965
Complaint: ANIMAL
Location: 12300 BLK S ROUTE 47
Time Received: 6/16/2014 10:59:12 AM
Tip Line Number: (847) 515-5333

[Add To Selected](#) | [View Additional Details](#)

Huntley Police Programs

- Coffee with a Cop
 - Officers and community members gather informally to discuss community issues while building relationships over coffee.
 - 10 different Coffee with a Cop events were held this year.
- Neighborhood Watch
 - A community-based crime prevention program where neighbors look out for each other's safety, property and homes.
 - There are a total of 37 Watch Groups throughout the Village.
- National Night Out
 - Strengthening neighborhood spirit and police-community partnerships.
- Bicycle Patrol
 - Provides face to face contact between the officers and the community.
 - Utilized during shift, parades, fireworks and problem target areas.
- Tip Line
 - All information received is confidential. 847-515-5333



Operation Traffic Watch

- Operation Traffic Watch is designed to:
 - Allows residents who have attended a radar training class to check out a hand held radar unit and monitor traffic, thus allowing residents to be directly involved in solving traffic problems in their own neighborhoods.
- Goal:
 - To reduce speeds on neighborhood streets and increase awareness of citizens regarding traffic safety and speed.



Huntley Police Department

**OPERATION
TRAFFIC WATCH**

*TO REPORT TRAFFIC VIOLATORS,
PLEASE REPORT THE FOLLOWING
INFORMATION:*

Vehicle Tag Number: _____ 1
Vehicle Make & Color: _____ 2
Vehicle Type (2DR, 4DR): _____ 3
Your I.D. Number: _____ 4
Violation Type: _____ 5
Violation Location: _____ 6
Date and Time: _____ 7

Medication Disposal Drop Box

- Medications can be dropped Monday through Friday from 8:00 a.m. until 5:00 p.m., excluding holidays.
- Medications must be removed from all original packaging and dumped into a clear plastic zip lock bag.
- Only legally prescribed medications or over-the-counter medications in pill form are accepted.
- Prior to disposal the Huntley Police Department personnel verify the medication being deposited is pill form only and removed from all packing.
- 109 pounds of unused medication collected this year.



Huntley Police Programs

- Premise Alert
 - Allows those with special needs or disabilities, or their guardians, to voluntarily provide personal information for emergency dissemination to police, fire, and EMS personnel.
 - Officers are able to know and be aware of members in the community who may need additional assistance and are provided with advance knowledge of possible needs of the community member.
- McHenry County Care Trak
 - A mobile tracking system for loved ones who are impaired and have a history of wandering. Care Trak uses a radio frequency wrist band to locate lost individuals.
 - The system has a range up to one mile.
 - Criteria for the program includes:
 - Documented diagnosis of: Autism, Alzheimer's, Dementia, Psychotic Disorder, or Developmental Disability
 - Must be under continuous 24 hour supervision
 - History of wandering
 - Difficulty in communication skills

Community Response Team (CRT)

- CRT is designed to handle on-going issues that require unique, creative or special attention that cannot be provided through routine patrol.
 - On-going traffic problems
 - Neighbor disputes
- CRT Officers work with other Department members, other Village employees and outside agencies in an effort to develop resources to best serve the needs of the community.
- CRT Officers are assigned to Geographic Areas for assignments, while working closely with the Area Sergeant.
 - Officer Racila-Area 1
 - Officer Kallantzes-Area 2
 - Officer Heagney-Areas 3 and 4



Home Security Survey

- Burglary and theft are crimes of opportunity.
- A door that is easy to open, a dark house, overgrown landscaping, an open window or garage door are seen as opportunities by criminals.
- By thinking safety and security first you can take simple steps to secure your home and reduce these opportunities.
- Members of the Community Response Team (CRT) will come to your residence and conduct a Home Security Survey.
 - 8 Home Security Surveys have been conducted.
- While conducting the survey the officer will make recommendations to minimize criminal opportunities within your home and property.
- A Home Security Survey can also be found on our website http://www.huntley.il.us/depts/police/public_safety.htm

2014 Annual Report

- Annual Report can be viewed and downloaded at
- <http://www.huntley.il.us/depts/documents/HPD2014AnnualReport.pdf>
 - Annual Report completed within the 1st Quarter of each year
 - Type of information found on the Annual Report:
 - Crime Stats for the year
 - Traffic Crash Stats for the year
 - Types of department training
 - Investigation cases for the year
 - Internal Investigation stats for the year
 - Types of youth programs
 - Community programs
 - Officers' awards
 - Next year's department goals

Vacation House Watch

- When going on vacation remember to:
 - Lock all doors and windows
 - Stop newspaper and mail delivery or have someone you trust collect these items in a timely manner
 - Do not close blinds; they should be left in the position they are normally in when you are home
 - Do not leave a key outside where it is easily located
 - Have someone maintain your yard and driveway
 - Cut grass and remove snow from driveway and sidewalks.
 - Set lights on timers
 - Secure jewelry and valuables in a safe or safety deposit box
 - Do not post anything relating to your vacation on social media
 - Do not tell any non-essential people you will be away
- Complete a Vacation House Watch Form
 - An Officer will check the residence on a daily basis, if available.

Winter Driving Tips

- Maintain your vehicle
 - Half tank of gas, good battery, tire tread, windshield wipers and fluid
- Completely clean off your vehicle before driving
 - Make sure all windows are completely clear of ice and snow
- Know your route and keep abreast of weather conditions
- Slow down, accelerate and decelerate slowly, allow plenty of space
- Avoid driving while fatigued
- Do not use cruise control while driving on a slippery surface
- Steer into a skid
- If you get stuck, stay in your vehicle
 - Make sure the exhaust pipe is clear of any obstructions
 - Hang something out your window to attract attention
- Pack a winter safety kit
 - Ice scraper-brush, cat litter, blanket, flashlight, hat, gloves, food, medications
- If roadway conditions are treacherous stay home!

Questions

