
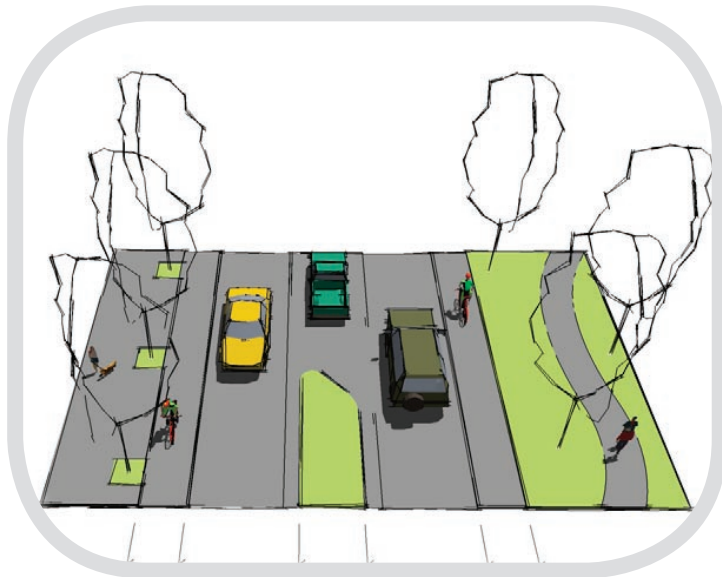


1 Green Boulevard

STREETS

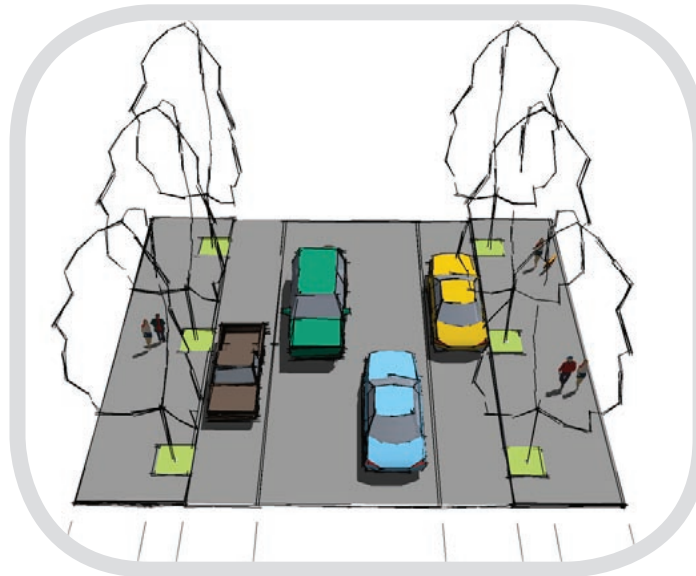
Connects major destinations | median | stormwater management | separated multi-use path



STREETS

2 Main Street


On-street parking | slow traffic speeds | shared bike facility | wide sidewalks with street trees



3 Local Neighborhood

STREETS


Connects neighborhoods | big tree canopies | residential character



4 Local Queuing


STREETS

Narrow right-of-way | on-street parking | shared bike facility | residential character




5 Rural Street

Residential character | gravel shoulder | street shared by all modes | low-volume traffic



6 Alley / Shared Street

Narrow right-of-way | community activities | decorative paving | festival street



7 Multi-Use Path / Trail

Space for pedestrians, bicycles, golf carts and horses | connections to regional trails | family friendly

