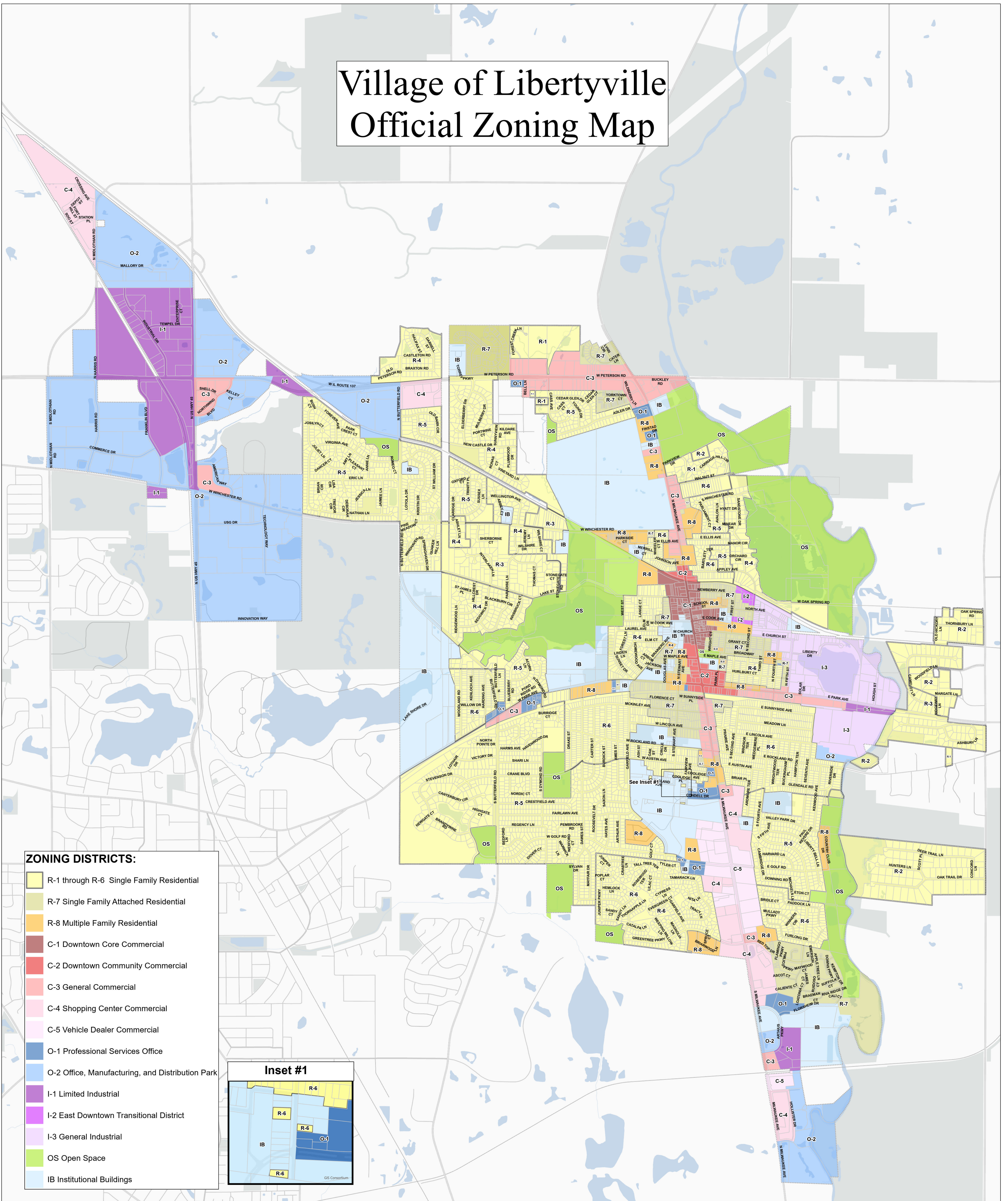
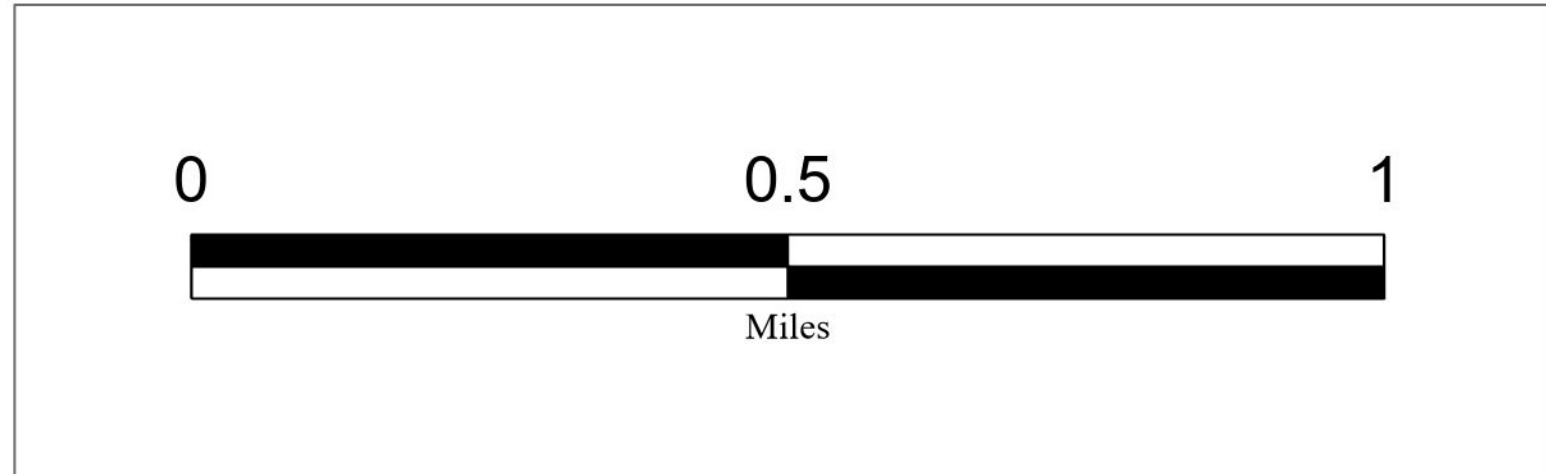

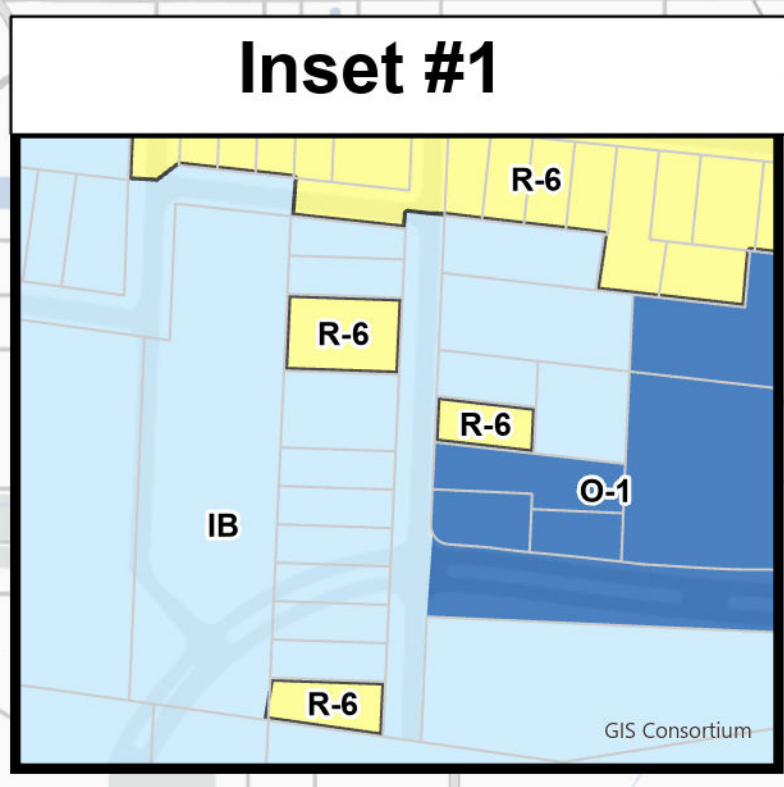


Village of Libertyville Official Zoning Map



- ZONING DISTRICTS:**
- R-1 through R-6 Single Family Residential
 - R-7 Single Family Attached Residential
 - R-8 Multiple Family Residential
 - C-1 Downtown Core Commercial
 - C-2 Downtown Community Commercial
 - C-3 General Commercial
 - C-4 Shopping Center Commercial
 - C-5 Vehicle Dealer Commercial
 - O-1 Professional Services Office
 - O-2 Office, Manufacturing, and Distribution Park
 - I-1 Limited Industrial
 - I-2 East Downtown Transitional District
 - I-3 General Industrial
 - OS Open Space
 - IB Institutional Buildings



2026
Revised March 31, 2026