

N136.040
E409.221

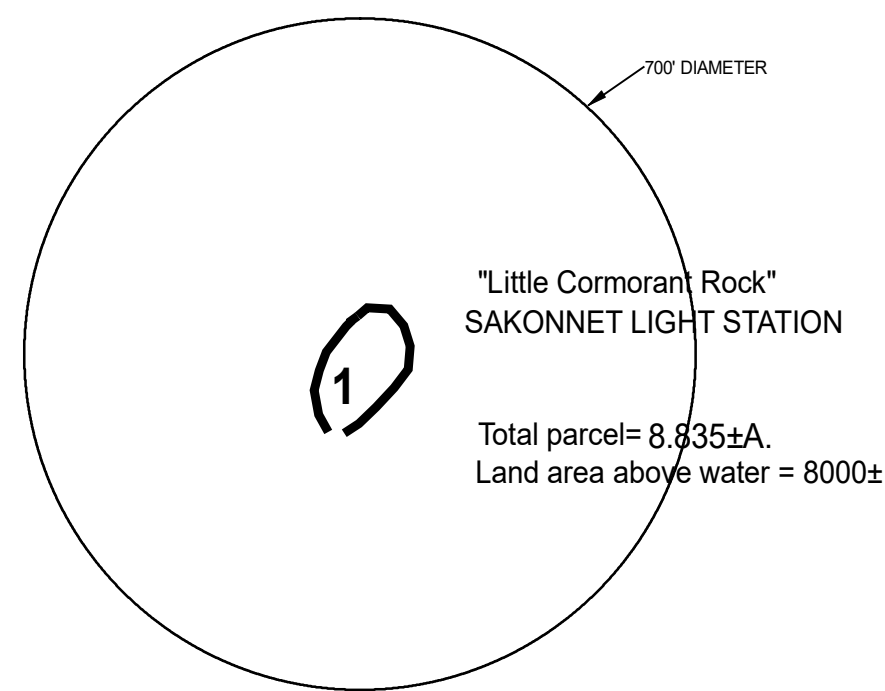
E413.221
N136.040

SAKONNET RIVER

Plat
No. 9

POINT

SAKONNET



N134.040
E409.221

E413.221
N134.040

West Island
2
6.3±A.

East Island
3
3.3±A.

ATLANTIC

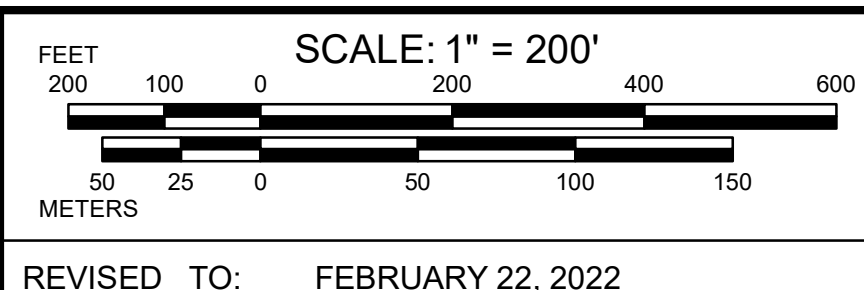
OCEAN

Last revision to master : OCT 22, 1980
(OLD 20)

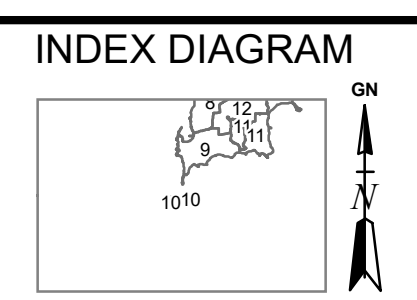
THIS MAP IS FOR ASSESSMENT PURPOSES. IT IS NOT VALID FOR LEGAL DESCRIPTION OR CONVEYANCE.
THE HORIZONTAL DATUM IS THE RHODE ISLAND STATE PLANE COORDINATE SYSTEM, NAD 83.

REVISÉ & REPRINTED BY
CAI Technologies
Precision Mapping, Geospatial Solutions.
11 Pleasant Street, Littleton, NH 03561
800.322.4540 - www.cai-tech.com

LEGEND	
PARCEL NUMBER	7-2
PARCEL AREA	23,000 / 2,53 A
RECORD DIMENSION	100
SCALED DIMENSION	100 ±
WATER	
BUSINESS	
EASEMENT	
RIGHT OF WAY/ACCESS	
COMMON OWNERSHIP	
WETLANDS	



PROPERTY MAPS
LITTLE COMPTON
RHODE ISLAND



MAP NO.
10