

**LUNA COUNTY  
BOARD OF COUNTY COMMISSIONERS**

**Barbara L. Reedy**  
Member

**John S. Sweetser**  
Chairperson  
**Thursday, March 12, 2020**  
**10:00 a.m.**

**Linda M. Smrkovsky**  
Member

**Agenda**  
**Regular Meeting**  
**Luna County Courthouse**

1. **Call to Order:** Chair Sweetser to commence meeting (At this time, please silence your cell phones and any other electronic devices) Pledge of Allegiance, State Pledge.
2. **Roll Call:**
3. **Approval of Agenda:**
4. **Minutes:**
  - a. Work Session- February 13, 2020
  - b. Regular Meeting- February 13, 2020

**MOTION AND VOTE**

5. **Service Awards:**

- |   |             |             |    |
|---|-------------|-------------|----|
| • Rosa Porras                                       | Manager's   | 02/22//2000 | 20 |
| • Mateo Renteria                                    | Sheriff     | 03/05/2015  | 5  |
| • Roberto Jimenez                                   | Maintenance | 03/19/2015  | 5  |
| • Patricia Armendariz                               | Detention   | 03/13/2000  | 20 |
| • Guadalupe Sandoval                                | Detention   | 03/13/2000  | 20 |
| • Retirement for Adrian Flores 12/31/2018-2/28/2020 |             |             |    |

6. **Presentations:**

- Presentation update on Luna County Historical Society
- Presentation update on Deming- Luna County Commission on Aging

7. **Elected Officials Report:**

8. **County Manager's Report:**

9. **Indigent Claims Report:**

- a. Recess as County Commission, Convene as Claims Board

**MOTION AND VOTE**

- b. Presentation of Claims Report by Joanne Hethcox

- c. Consider Claims dated March 12, 2020 \$20,700.21

**MOTION AND VOTE**

- d. Recess as Claims Board, Re-Convene as County Commission

**MOTION AND VOTE**

10. **Public Comment:** The Public has the opportunity to provide comment at this time pertaining to items on the agenda only. Please be advised that this is not a question and answer period. Your comments specific to the agenda items will be limited to three minutes unless the Board of County Commissioners requests more information. The time limit and opportunity to speak is given in an effort to allow public input on business matters of the County to move the agenda forward in a prompt yet efficient manner. Comment will not be allowed on individual agenda items as they are discussed by the Commissioners during new business.

11. **Consent Agenda:**

- a. Accounts Payable: \$1,535,059.18

- b. Payroll: \$1,077,478.45

- c. Resolution 20-21 Budget Increases

- d. Appointment of Court Security Officer – David Townsend

**MOTION AND ROLL CALL VOTE**

12. **Old Business:**

- a. Luna County Information Technology and Security Policy

**MOTION AND ROLL CALL VOTE**

- b. Elected Officials and Salary Increases Survey

**MOTION AND ROLL CALL VOTE**

13. **New Business:**

- a. Proclamation 20-02: Child Abuse Awareness Proclamation for the Month of April

**MOTION AND ROLL CALL VOTE**

- b. Resolution 20-19: Authorizing the Submission of CDBG Application to DFA/ Local Government Division

**MOTION AND ROLL CALL VOTE**

- c. Resolution 20-20: Approving Protest Board Members

**MOTION AND ROLL CALL VOTE**

- d. Resolution 20-22: VFD Bylaws

**MOTION AND ROLL CALL VOTE**

- e. 2020 Annual Certified County Maintained Mileage Report

**MOTION AND ROLL CALL VOTE**

- f. Resolution 20-23: Luna County Juvenile Adjudication Fund Resolution

**MOTION AND ROLL CALL VOTE**

- g. Resolution 20-24: Disposition of Personal Property

**MOTION AND ROLL CALL VOTE**

14. **Executive Session:**

Executive Session pursuant to Section 10-15-1(H)((7) subject to the attorney-client privilege pertaining to threatened or pending litigation in which the Commission is or may become a participant (Thomas; Najera; Hollister; Aguirre; McSherry).

15. **Upcoming Meetings (unless otherwise specified):**

- Complete Count Committee Meeting March 24, 2020 at 4:00 p.m.
- Regular Commission meeting April 9, 2020 at 10:00 a.m.

16. **Adjourn:**

**NOTE TO THE PUBLIC:** Please use the microphone when addressing the Board. This is necessary for recording purposes. Thank you for your cooperation. Headphones for hearing enhancement are available upon request.

**MINUTES  
WORK SESSION  
LUNA COUNTY BOARD OF COUNTY COMMISSIONERS  
Thursday, February 13, 2020**

**BE IT REMEMBERED** that the Luna County Board of County Commissioners met at 9:00 a.m. on Thursday, February 13, 2020 in the County Commission Chambers of the Luna County Courthouse, Deming, New Mexico, for the purpose of conducting a Work Session.

**CALL TO ORDER:** Chair Sweetser called the meeting to order at 9:01 a.m. and led the Pledge of Allegiance and the salute to the flag of New Mexico.

**ROLL CALL:** Deputy Clerk Pilar Salcido called roll. The following Commissioners constituting a quorum were present:

**Barbara L. Reedy, District 1  
Linda M. Smrkovsky, District 2  
John S. Sweetser, Chair District 3**

**DISCUSSION ITEMS:** Chair Sweetser moved the meeting to the conference table for an informal discussion.

- a. **Luna County Information Technology and Security Policy:** Extensive discussion was heard on Luna County Information Technology and Security Policy.
- b. **Resolution 2020 Indigent Policy:** Extensive discussion was heard on Resolution 2020 Indigent Policy.

**NEW BUSINESS:** No new business was discussed.

**PUBLIC COMMENT:** No public comments were forthcoming.

**ADJOURN:** Upon motion made by Commissioner Reedy and a second made by Commissioner Sweetser. Chair Sweetser adjourned the meeting at 9:58 a.m.

**ATTEST:**

**LUNA COUNTY BOARD OF  
COUNTY COMMISSIONERS**

\_\_\_\_\_  
**Andrea Rodriguez, Luna County Clerk**

\_\_\_\_\_  
**Barbara L. Reedy, District 1**

**Approved:** \_\_\_\_\_

\_\_\_\_\_  
**Linda M. Smrkovsky, District 2**

\_\_\_\_\_  
**Chair John S. Sweetser, District 3**



**MINUTES  
REGULAR MEETING  
LUNA COUNTY BOARD OF COUNTY  
COMMISSIONERS  
Thursday, February 13, 2020**

**BE IT REMEMBERED** that the Luna County Board of County Commissioners met in regular session at 10:00 a.m. on Thursday, February 13, 2020 in the County Commission Chambers of the Luna County Courthouse, Deming, New Mexico, for the purpose of conducting any and all business to come properly before the Board.

**The following staff and elected officials were present:** County Manager Chris Brice, Executive Assistant Yossie Nieblas, County Attorney Charles Kretek, Clerk Andrea Rodriguez, Chief Deputy Clerk Berenda McWright, Deputy Clerk Pilar Salcido, Treasurer Gloria Rodriguez, Chief Deputy Treasurer Dora Madrid, Assessor Michelle Holguin, Chief Deputy Assessor Isabelle Enciso, Sheriff Kelly Gannaway, Captain Michael Brown, IT Professional Elizabeth El Bizri, GIS Coordinator Judit Hatch, IT Technician James Ozment, Administrative Assistant Debra Seats, Road Department Director Marty Miller, Road Department Supervisor Mike Hatch, Dispatch Director Lauree Sanchez, and Budget & Procurement Director/Indigent Claims Administrator Joanne Hethcox.

**CALL TO ORDER:** Chair Sweetser called the meeting to order at 10:06 a.m., and led the Pledge of Allegiance and the salute to the flag of New Mexico.

**ROLL CALL:** Deputy Clerk Pilar Salcido called roll. The following members of the Board constituting a quorum were present:

**Barbara L. Reedy, District 1  
Linda M. Smrkovsky, District 2  
John S. Sweetser, Chair District 3**

**APPROVAL OF AGENDA:** Chair Sweetser entertained a motion to approve the agenda. Commissioner Smrkovsky asked to move items 7, 8, 9 and 10 to be heard after New Business as Commissioner Smrkovsky must attend a phone conference at 11:00 a.m. Commissioner Smrkovsky moved to approve the agenda as amended. Commissioner Reedy seconded the motion which carried unanimously.

**MINUTES:**

- **Regular Meeting – January 8, 2020:** Upon a motion made by Commissioner Reedy and a second by Commissioner Smrkovsky the Minutes of the January 8, 2020 Regular Meeting were unanimously approved.

**SERVICE AWARDS:**

- Dispatch Shift Supervisor Cody Garcia presented five-year anniversary pin to Heather Seats.
- Assessor Michelle Holguin presented five-year anniversary pin to Casi Goldman.
- Deputy Director Pablo Montoya presented a twenty-year anniversary pin to Andrew Gilmore.

- Sheriff Gannaway presented the Deputy of the Year award to Sergeant Kristopher Seats.

## **PRESENTATIONS:**

- **Presentation of Audit by Robert Gonzalez, Cordova CPA, LLC:** CPA Robert Gonzalez stated that he was the Lead Principal on the 2019 financial statement audit and gave a presentation of the audit report. He presented an overview of the timeline and a summary of the findings. Included in the results of the audit was one repeat finding from 2018 and three new findings. The three findings were all related to the Stone Garden program. Commissioner Smrkovsky thanked Mr. Gonzalez and the staff involved in the audit process.

**CONSENT AGENDA:** Upon a motion from Commissioner Smrkovsky, and a second by Commissioner Reedy the following items of Consent Agenda were approved unanimously following a roll call vote.

- a. Accounts Payable: \$749,818.19
- b. Payroll: \$1,614,616.86
- c. Resolution 20-16 Budget Increases
- d. Amended Resolution 20-08 Approval to participate in the Local DWI Grant and Distribution Program
- e. Memorandum of Understanding between Luna County DWI and New Mexico Department of Finance and Administration/Local Government Division/Driving While Intoxicated Program
- f. Statement of Assurances Local DWI Grant and Distribution Program
- g. Proclamation 20-01 Recognizing 911 Telecommunicators of Luna County Communication Authority as First Responders

**NEW BUSINESS:** Chair Sweetser reviewed each item on the New Business Agenda with the Commissioners:

- a. **Resolution 20-17 Consolidation of Volunteer Fire Departments:** County Manager Chris Brice explained that to better control the training and policies they would like to consolidate all Volunteer Fire Departments under one Luna County Volunteer Fire Department. Mr. Brice stated they consulted with the State Fire Marshalls to make sure it would not affect the distribution of monies throughout the State for Volunteer Fire Departments. This Resolution will bring all the Volunteer Fire Departments under one umbrella for the County instead of having separate entities. Commissioner Smrkovsky moved to approve Resolution 20-17 Consolidation of Volunteer Fire Departments. Commissioner Reedy seconded the motion which carried unanimously following a roll call vote.
- b. **Resolution 20-18 Indigent Policy:** Commissioner Smrkovsky moved to approve Resolution 20-18 Indigent Policy. Commissioner Reedy seconded the motion which carried unanimously following a roll call vote.
- c. **Luna County Information Technology and Security Policy:** Commissioner Reedy moved to table the Luna County Information Technology and Security Policy until next meeting. Commissioner Smrkovsky seconded the motion to table with the understanding that if there is a special meeting it should be considered then. The motion and second carried unanimously following a roll call vote.

- d. **Appointment of Freeholders Committee:** County Manager Chris Brice explained that a citizen of Luna County has requested that the County abandon a road that goes through a portion of his property. Mr. Brice explained that he and County Attorney Charles Kretek selected a group of individuals for the Freeholders Committee who own property around the road in question. Commissioner Reedy motioned to approve the following three Freeholders: Kevin or Kathy Penn, Diane Zachek, and Bill Johnson and the Alternate Freeholders are Cole Viramontes, Larry Hooper and Joe Johnson. Commissioner Smrkovsky seconded the motion which carried unanimously following a roll call vote.

**ELECTED OFFICIALS REPORTS:** Clerk Andrea Rodriguez reported that the office is business as usual. The Primary Election is coming in June and the candidate filing date for that election is March 10<sup>th</sup>.

Treasurer Gloria Rodriguez reported business as usual.

Assessor Michelle Holguin reported the Assessor's Office is busy with the rendering period. She stated that now is the time for the public to sign up for family, veterans, other governmental exemptions, including the sixty-five and older or disabled limitations. All exemptions are due by the end of April. Manufactured home stickers need to be picked up before the end of February or a 5% penalty will be assessed. Ms. Holguin also reported that for 2019 the office processed 2,600 documents that were recorded in the Luna County Clerk's Office. The number of building permits issued for 2019 were 260 for the City, 56 for the County and 3 for the State. Ms. Holguin stated they are getting ready to mail out 63,000 Notice of Values on March 31, 2020. The Assessor's Office will be taking over the duties of floodplain. Javier Reyes holds the certification required to sign off as Floodplain Manager for Luna County. The Specialist position was just filled.

Sheriff Kelly Gannaway reported that the criminal side in January is down except the burglaries are still running high. Non-criminal paper service is definitely way up, accidents are down, DWI was zero. Overall for the month of January calls are way up. Sheriff Gannaway stated Deputy Sias and Deputy McBurney are still deployed overseas. He also stated that Deputy Solano is going to be deployed to the Middle East in the near future. Investigator Adrian Flores will be retiring at the end of the month and Segeant Garcia resigned last week. Sergeant Garcia will be going to the Dona Ana County Sheriff's Department. David Townsend will start as Court Security Officer in a couple of weeks.

**COUNTY MANAGER'S REPORT:** County Manager Chris Brice reported on the following items:

- Dispatch had 96 warrants served in the County and 18 served out of the County. There were 1,149 (911) calls for the month of January. State Police warrants are almost done and the Dispatch Office had two resignations in January.

- Detention Center booked 730 people and released 314, average day population was 419 and the total of US Marshall inmates was 298. LCDC has five Detention Officer openings and one maintenance.
- DWI tracked 104 misdemeanor DWI offenders in the month, 20 individuals in teen court, 13 in Moral Reconciliation Therapy (MRT).
- The Road Department graded 159 miles of road, bus routes and high traffic areas take priority. Almost 4,000 tires were received and 2,000 have already been cut up and taken to the landfill.
- The Budget and Procurement Department continues to play catch up on Operation Stonegarden. Laura is doing a phenomenal job with oversight from Joanne in getting caught up. The Complete Count Committee grant started. It is vital that we get the word out regarding the Census. Yossie is in charge of that. Alberta Morgan is the co-chair for that committee. The Census consists of ten questions and the County loses out on a lot of money if we do not get a full count of the people in the County. The Indigent Policy was developed by Joanne.
- The Human Resources Department had five new hires, David Townsend, Premal Patel, Philip Rodriguez, Serena Lopez and Ana Kelly.
- Starmax sales for the month of January were up \$3,000 from last year. Camera system quotes should be received soon and ladies bowling tournament is starting this month.
- Community Health and Well Being – CASA is serving eighteen kids in Luna County, two in Hidalgo County and twenty-six in Grant County. Parents as Teachers had two car seat trainings for infants and seventeen car seats were distributed this month. February is teen dating violence month and we have to get the word out.
- Emergency Management hired Philip Rodriguez and will be handing off the Hazard Mitigation Plan to him soon.
- Health Council had thirty-four people attend the January meeting which is a tremendous number from where we were a year or two ago when that program was almost gone. Edith has done a really good job on revitalizing the Health Council and getting people attending.
- DWI is tracking 101 misdemeanor DWI offenders, 23 in teen court and 12 inmates are in the MRT program.
- Luna County Fire responded to two vehicle fires, one trash fire and thirteen controlled burns for the month.
- IT had 186 work orders submitted and 162 have been completed. There were 140 plus attacks on networks last month. New computers were installed in the Sheriff's Office, Detention Center, Dispatch, IT and the Healing House due to end of life. They are wrapping up the camera project in District Court.
- Planning had four new cases with code enforcement issues, all four have been abated. Planning is working with the Assessor's Office to streamline the addressing process and the new Community Development Director starts February 24<sup>th</sup>.

Commissioner Reedy reported that she and County Manager Chris Brice attended the Governor's Prayer Breakfast on Tuesday. Ms. Reedy stated that Deming was recognized for the work done during the migrant situation. The focus statement from the Governor was that Deming has a huge heart.

Commissioner Smrkovsky left the Quorum to attend her conference call.

**INDIGENT CLAIMS REPORT:** Upon motion by Commissioner Reedy and a second by Chair Sweetser, the meeting of the Board of County Commissioners was unanimously recessed, and the meeting of the Indigent Hospital Claims Board convened. Budget and Procurement Director Joanne Hethcox reported nine claims for the month of January in the amount of \$20,649.49 and none from the detention center. The gross receipts collections totaled \$53,892.73 and the balance for Indigent Claims Fund totaled \$1,285,721.21 of that \$524,468.70 is encumbered. Commissioner Reedy motioned to approve the Indigent Claims Report as submitted. Chair Sweetser seconded the motion which carried unanimously. Commissioner Reedy motioned to recess as a Claims Board and reconvene as a County Commission. Chair Sweetser seconded the motion which carried unanimously.

**PUBLIC COMMENT:** Chair Sweetser opened the floor to public comment: Executive Director of Deming Luna County Chamber of Commerce John Richmond gave updates from the Chamber's Office.

Co-Chair for the Census Alberta Morgan addressed the public and asked that they get involved and apply for a job if they are interested.

Grace Dickerman a resident of Deming expressed her concern regarding road repairs at the intersection of Solana Road and Eighth Street. She gave a detailed financial analysis of the repairs completed by the road department near her mother's home over the last 25 years. She supplied pictures for the Commissioners to review. She also provided suggestions for improving the process and saving tax payer dollars.

**UPCOMING MEETINGS:** Chair Sweetser announced the following upcoming meetings:

Complete Count Committee Meeting – February 25, 2020 @ 4:00 p.m.  
Regular Commission Meeting – March 12, 2020 @ 10 a.m.

**ADJOURN:** The meeting was adjourned by Chair Sweetser at 11:05 a.m.

**ATTEST:**

**LUNA COUNTY BOARD OF COUNTY  
COMMISSIONERS**

\_\_\_\_\_  
**ANDREA RODRIGUEZ, LUNA COUNTY CLERK**

\_\_\_\_\_  
**BARBARA L. REEDY, DISTRICT 1**

**APPROVED:** \_\_\_\_\_

\_\_\_\_\_  
**LINDA M. SMRKOVSKY, DISTRICT 2**

\_\_\_\_\_  
**JOHN S. SWEETSER, DISTRICT 3**

# Indigent Hospital Claims Office

Chris A. Brice, County Manager

IHC Board Meeting March 12, 2020

Month	Number	Amount	Number	Denied
January	9	\$20,649.49	0	\$0.00
Feburary	4	\$20,700.21	0	\$0.00
March		\$0.00		
April		\$0.00		
May		\$0.00		
June		\$0.00		
July		\$0.00		
August		\$0.00		
September		\$0.00		
October		\$0.00		
November		\$0.00		
December		\$0.00		
Total	13	\$41,349.70	0	\$0.00
This Month's Total	Mimbres Memorial Hospital			\$20,700.21
This Month's Total	Gila Regional Medical Center			\$0.00
This Month's Total	Memorial Medical Center			\$0.00
This Month's Total	Deming Fire Dept./EMS			\$0.00
This Month's Total	All Other Services			\$0.00
Total				\$20,700.21
Year to Date Total	Mimbres Memorial Hospital			\$34,485.76
Year to Date Total	All Other Hospitals			\$0.00
Year to Date Total	Deming Fire Dept./EMS			\$500.00
Year to Date Total	All Other Services			\$6,363.94
Total				\$41,349.70
Care of Prisoners This Month - Not including SNCP Funds				\$110,287.19
Care of Prisoners Year to Date Indigent - Not including SNCP Funds				\$110,987.19
Care of Prisoners Year to Date Inmate Prescriptions/OTC Meds				\$8,190.71
Care of Prisoners Year to Date Dr. Bills				\$0.00
Total Cost of Care of Prisoners Year to Date				\$119,177.90
Monies Received for February, 2020				\$91,550.65
Balance in IHC Fund as of February 29, 2020				\$1,373,995.39
Encumbrances as of February 29, 2020				\$466,183.08
		Date	Amount Approved	Amount Denied
	Signatures	3/12/2020	\$20,700.21	\$0.00
Barbara L. Reedy				
Linda M. Smrkovsky				
John S. Sweetser				

[illegible]

**March 12, 2020**

[illegible]

LCBCC Meeting March 12<sup>th</sup>, 2020

Accounts Payable

2/6/2020	\$198,675.45
2/6/2020	\$8,082.51
2/6/2020	\$3,827.82
2/13/2020	\$803,018.93
2/13/2020	\$9,562.57
2/13/2020	\$2,458.34
2/27/2020	\$320,331.09
2/27/2020	\$35,221.61
P-Cards	
January 2020	\$153,880.86
Total	\$1,535,059.18



*Luna County*  
*Board of County Commissioners*

**AGENDA 03/12/2020**

**PAYROLL**

02/14/2020	Register # 20200009	\$ 526,468.92
02/14/2020	*Register # 20200010	\$ 14,701.38
02/28/2020	Register # 20200011	\$ 524,303.28
02/28/2020	*Register # 20200012	\$ 12,004.87

**Total \$ 1,077,478.45**

\* Special

**LUNA COUNTY BOARD OF COUNTY  
COMMISSIONERS**

**RESOLUTION NO. 20-21  
Proposed Inter/Intra Fund Budget Increases**

**WHEREAS**, the Luna County Board of County Commissioners has the statutory authority to approve, modify and amend the County's annual operating budget; and

**WHEREAS**, development of an annual budget includes a considerable amount of professional guessing about events that may occur in the future; and

**WHEREAS**, during the course of the budget year actual events can result in receiving revenues or making expenditures that were not expected at the time the budget was prepared and adopted; and

**WHEREAS**, it is necessary to adjust the County's adopted budget to properly provide for these unexpected events.

**NOW THEREFORE BE IT RESOLVED** that the Luna County Board of County Commissioners hereby adopts the changes to the County's Fiscal Year 108, July 1, 2019 through June 30, 2020 Budget proposed by the County's management staff and attached hereto in spreadsheet form, as amendments to the previously adopted operating budget.

**PASSED, APPROVED AND ADOPTED THIS 12<sup>th</sup> DAY OF MARCH, 2020.**

LUNA COUNTY

---

Chairperson

ATTEST:

---

Andrea Rodriguez, Luna County Clerk

Be it remembered that at a Regular meeting of the Luna County Board of County Commissioners in Deming NM on the 12th day of March, 2020, the following budget adjustments are proposed and entered of record.

SCHEDULE OF BUDGET ADJUSTMENTS				Budget Resolution Number 20-21 Proposed Inter/Intra FUND Budget Increase					Entity Code DFA Resolution Number	
ITEM NO	Adjustment Type	Fund/ DFA Fund	Dept.	From	Amount	To	Amount	Purpose	Approved Budget Balance	Adjusted Budget Balance
One	Increase	401/11000	General Fund - Bureau of Elections	401/11000	\$ (7,701.69)	401-77-1262 (Revenue) Reimbursements to County	\$ (7,701.69)	To increase revenue line item for reimbursement from SOS for expenses related to the 2019 Local Election	\$ (970.04)	\$ (8,671.73)
					\$ 7,701.69	401-05-2030 Precinct Board Judge/Clerk	\$ 7,154.38	To allow for the expenditure from increased revenues reimbursed from SOS for expenses related to 2019 Local Election	\$ 10,250.00	\$ 17,404.38
						401-05-2060 Match - Medicare 1.45%	\$ 103.74	To allow for the expenditure from increased revenues reimbursed from SOS for expenses related to 2019 Local Election	\$ 148.63	\$ 252.37
						401-05-2064 Match - FICA 6.2%	\$ 443.57	To allow for the expenditure from increased revenues reimbursed from SOS for expenses related to 2019 Local Election	\$ 635.50	\$ 1,079.07
Two	Increase	609/22600	Adult Detention	609/22600	\$ 90,000.00	609-21-2011 Vehicle Expense	\$ 30,000.00	To pay for unexpected overhaul of inmate bus engine.	\$ 65,240.00	\$ 95,240.00
						609-21-2018 Inmate Medical	\$ 40,000.00	To pay for medical bills due to influx of inmates.	\$ 838,816.87	\$ 878,816.87
						609-21-2022 Building Repairs	\$ 20,000.00	To pay for additional repairs needed not anticipated at final budget.	\$ 25,000.00	\$ 45,000.00
Three	Increase	401/11000	General Fund - Ordinance Enforcement	401/11000	\$ 10,863.00	401-02-2101 Professional/Contract Services	\$ 10,863.00	To pay for software and maintenance fees for implementation of Animal Control Ordinance	\$ 135,000.00	\$ 145,863.00
Four	Increase	411/21800	Community Improvements - EM Grants	411/21800	\$ (41,250.00)	411-77-1442 (Revenue) Emergency Mgmt Grants	\$ (41,250.00)	Revenue from Hazard Mitigation Plan Update Grant (Pre-Disaster Mitigation Grant (PDMC)) for 2019.	\$ (48,343.04)	\$ (89,593.04)
					\$ 55,000.00	411-00-2443 Emergency Mgmt Grants	\$ 55,000.00	To pay for Hazard Mitigation Plan Update - \$41,250.00 are grant funds remaining \$13,750.00 are matching funds.	\$ -	\$ 55,000.00
					\$ 114,613.00		\$ 114,613.00		\$ 1,025,777.92	\$ 1,140,390.92

*NOW, THEREFORE, it is respectfully requested that the Luna County Commissioners, authorize the above adjustments to the Luna County Budget.*

Done at Deming New Mexico this **Thursday the 12th day of March, 2020.**

LUNA COUNTY BOARD OF COUNTY COMMISSIONERS

\_\_\_\_\_  
Barbara L. Reedy, District 1

\_\_\_\_\_  
Linda M. Smrkovsky, District 2

\_\_\_\_\_  
John S. Sweetser, District 3



ATTEST:

Entered By:

Date

\_\_\_\_\_  
Andrea Rodriguez, Luna County Clerk

Checked By:

Date

# County of Luna

## Proclamation 20-02 Child Abuse Awareness

**WHEREAS**, FEDERAL FISCAL YEAR 2017, A NATIONALLY ESTIMATED 1,720 CHILDREN DIED FROM ABUSE AND NEGLECT; AND

**WHEREAS**, THE UNITED STATES HAS ONE OF THE WORST RECORDS AMONG INDUSTRIALIZED NATIONS-LOSING ON AVERAGE BETWEEN FOUR AND SEVEN CHILDREN EVERY DAY TO CHILD ABUSE; AND

**WHEREAS**, SECTION 32A-4-3, NMSA, ENACTED IN 1993 STATES "EVERY PERSON, INCLUDING A LICENSED PHYSICIAN...WHO KNOW OR HAS REASONABLE SUSPICION THAT A CHILD IS AN ABUSED OR NEGLECTED CHILD SHALL REPORT THE MATTER IMMEDIATELY..."; AND

**WHEREAS**, CHILDREN WHO EXPERIENCE DOMESTIC VIOLENCE ARE AT HIGHER RISK FOR FAILURE IN SCHOOL, EMOTIONAL DISORDERS, SUBSTANCE ABUSE AND PERPETUATING VIOLENT BEHAVIOR LATER IN LIFE; AND

**WHEREAS**, IT IS IMPORTANT FOR LAW ENFORCEMENT, THE JUSTICE SYSTEM, BUSINESSES, FAITH AND COMMUNITY LEADERS, EDUCATORS, HEALTH CARE PROVIDERS, AND HUMAN SERVICES PROFESSIONALS, AS WELL AS ALL CITIZENS OF LUNA COUNTY/DEMING, NM WORK TOGETHER TO END CHILD ABUSE; AND

**WHEREAS**, BY WORKING TOGETHER AS A COMMUNITY WE CAN END CHILD ABUSE;

**NOW, THEREFORE, I, CHAIRMAN JOHN S.SWEETSER , COMMISSIONER BARBARA L. REEDY, COMMISSIONER LINDA M.SMRKOVSKY, COUNTY MANAGER CHRIS BRICE DO HEARBY PROCLAIM THE MONTH OF APRIL, 2020 AS**

**CHILD ABUSE AWARENESS/PREVENTION MONTH**

**Done at Deming, New Mexico this 12<sup>th</sup> day of March, 2020**

**Luna County Board of County Commissioners**

**ATTEST:**

---

**John S. Sweetser, Chairperson  
Commissioner, District 3**

---

**Andrea Rodriguez, County Clerk**

---

**Barbara L. Reedy,  
Commissioner, District 1**

---

**Linda M. Smrkovsky,  
Commissioner, District 2**

# APPOINTMENT OF Court Security Officer

STATE OF NEW MEXICO )  
COUNTY OF LUNA ) ss

This is to certify that I have this 24<sup>th</sup> day of February, 2020  
A.D. appointed David Townsend as  
my Court Security Officer in and for the County of Luna, State of New  
Mexico, hereby authorizing him to discharge all duties of said appointment  
of Court Security Officer, according to the law.

WITNESS MY HAND THIS 24<sup>th</sup> DAY OF FEBRUARY, 2020 A.D.

  
SHERIFF, LUNA COUNTY NEW MEXICO

## OATH OF OFFICE


STATE OF NEW MEXICO )  
COUNTY OF LUNA ) ss

I, David Townsend, having received the above  
appointment as Court Security Officer in and for the County of  
Luna, State of New Mexico, do solemnly swear that I will support the Constitution  
of the United States, and also the Constitution of the State of New Mexico, and that  
I will faithfully, impartially, and to the best of my ability discharge all the duties of  
said office and appointment.

  
SIGNATURE OF APPOINTEE

STATE OF NEW MEXICO  
COUNTY OF LUNA

Subscribed and sworn before me by Kelly Gannaway,  
Sheriff and David Townsend appointee.  
This 24<sup>th</sup> day of February, 2020.

  
NOTARY  
My Commission Expires 03-03-2023

Approved this \_\_\_\_\_ day of \_\_\_\_\_ 20\_\_\_\_ A.D., by the Board of County Commissioners,  
Luna County, New Mexico.

\_\_\_\_\_  
CHAIRMAN, BOARD OF LUNA COUNTY COMMISSIONERS

Department. Systems purchased with special funds or through grant funding and federal/state share funding arrangements may not be subject to reallocation.

Employees are prohibited from storing personal data on County computers. All data stored on the system are County property and may be subject to New Mexico Open Records Act. There is no right to privacy in such files, and they may be accessed, read, downloaded, or deleted in the County's regular course of business.

In order to comply with NIST (National Institute of Standards of Technology) 800-128 & 800-53 CA-1 & SI-4 the Information Technology Department is authorized to monitor all electronic mail, files, Internet usage and user activity through regular computer and network maintenance.

Luna County has the right to disclose employee e-mail messages, instant message or Internet records to law enforcement or government officials or to authorized parties, without notification or permission from the employees sending or receiving the messages.

#### **Standard Opening and Closing Account Procedure**

In order to comply with NIST 800-53 IA-1, PS-4, & PS-5 and ensure access to computer systems is appropriately requested, approved, granted, terminated, and reviewed on a regular basis. Management of computer accounts is critical in protecting sensitive data and minimizing risks and liability to the County.

Therefore, the Department Director shall provide a written request to the Information Technology Department for a new employee/intern/volunteer, stating their full name, department, start date, and employee number, two (2) weeks in advance, to allow the Information Technology Department reasonable time to have equipment ready. In order to comply with NIST 800-53 AT-1 & AT-2, on start date an IT technician shall meet with employee/intern/volunteer to get a signature hardware agreement signed, and have a one on one tutorial on the equipment issued to him/her.

Human Resources Department shall provide a written request to the Information Technology Department of an employee/intern/volunteer account closure, stating their full name, department, final date, and employee number five (5) business days in advance to their final day of employment to allow the Information Technology Department reasonable time to make a reasonable effort to protect the data's integrity. In turn the Information Technology Department will notify in writing the Human Resources Department that equipment and data is accounted for to the IT Department's best knowledge. If prior notice cannot be given, the Information Technology Department shall be notified immediately in order to protect the data integrity and equipment.

#### **E-Mail & Instant Messaging**

E-mail is the ability to compose and distribute messages, documents, files, software or images by electronic means over a phone line or network connection. This includes internal and external e-mail.

Instant Messaging (IM) is a software utility that allows users connected to the Internet or county network to send text messages and files between other IM users.



*DRAFT*



## **Luna County Information Technology and Security Policy**

Effective Date: February 13, 2020

### **Purpose**

To establish a Countywide Information Technology and Security program supported by a countywide policy in order to assure appropriate and authorized access, usage and the integrity of County information and information technology assets by County employees, contractors, sub-contractors, volunteers and other governmental and private agency staff.

### **Policy**

Information and the systems, networks, and software necessary for processing are essential County assets that must be appropriately protected against all forms of unauthorized access, use, disclosure, modification, or damaging of equipment, data, and software. Security and controls for County information and associated information technology (IT) assets which are owned, managed, operated, maintained, or in the custody or proprietorship of the County or non-County entities must be implemented to help ensure:

- Privacy and confidentiality
- Data integrity
- Availability
- Accountability
- Appropriate use
- Safety protocols
- Minimize legal liabilities

The County Technology and Security policy will establish the minimum standard to which all departments must adhere. Departments may, at their discretion, enhance the minimum standard based on their unique requirements.

### **Ownership**

Computer hardware and application software systems purchased by Luna County are the property of the County, not individual departments, and may be subject to reallocation as the needs of the County change. The reallocation of these resources requires the approval the Information Technology

In order to comply with 18 USC §2702 federal law, NIST 800-122, HIPAA (Health Insurance Portability Accountability Act) 1996 and the FOIA (Freedom of Information Act) all outgoing e-mail messages shall contain a breach of confidentiality and accidental breach of confidentiality disclaimer.

Only official County email addresses shall be used to conduct official County business. Official County email addresses shall be listed on the official County website. Official County email addresses shall not be used for personal use (i.e., advertisements, newsletters, personal billing, etc).

County emails will be issued only to full time employees (exclusion of Starmax, Dispatch, and Detention Center, as this will be done according to Department Directors instructions). Intern and volunteers will not be given a county email.

In order to comply with 18 USC §2701 federal law, official County email account passwords will not be given to the department directors, or employees. County employees are prohibited from accessing other currently employed County employees' emails.

Communications or records intended or required by law to be retained shall be saved to designated electronic files or other media as required by departmental or agency procedures. All departments shall adhere to their legal record retention requirements.

#### Prohibited Uses of Email and IM

Employees shall not create, send or store messages that may reasonably be regarded as offensive, obscene, disruptive, illegal, fraudulent, profane, embarrassing or libelous. These include information that may be construed as harassment or disparagement of others based on their race, national origin, sex, sexual orientation, age, disability, religious or political beliefs. Users encountering or receiving such material should immediately report the incident to their supervisor.

Employees shall not send unsolicited email messages, including the sending of "junk mail" or other advertising material to individuals who did not specifically request such material. Employees shall not transmit any PII (Personally Identifiable Information), as per PII, HIPAA, PCI (Payment Compliance Industry) standards. Personally Identifiable Information (PII): Protected information which can be used to distinguish or trace an individual's identity, such as their full name, social security number, biometric records, driver's license number, national identification number, insurance details, medical information criminal record etc. alone, or when combined with other personal or identifying information which is linked or linkable to a specific individual, such as date and place of birth, mother's maiden name, etc.

#### Internet

Global network of computers used to communicate and provide information.

When accessing the Internet, employees are representing Luna County, therefore all rules of conduct and law that apply in the regular workplace also apply on the Internet.

The County maintains the right to utilize software that makes it possible to identify and/or block access to Internet sites containing sexually explicit or other material deemed inappropriate and/or illegal for the workplace and log any and all aspects of its computer systems and network.

### **Prohibited Uses of Internet**

Employees shall not view, download, or create Internet content that may reasonably be regarded as offensive, obscene, disruptive, illegal, fraudulent, profane, embarrassing or libelous. Users encountering such material should immediately report the incident to the Information Technology department.

Employees shall not use system resources by streaming video or audio.

Employees shall not use system resources for gaming, gambling, social media, and/or storing unrelated County business documentation that is not County related.

### **Intranet/Network**

The private network that serves the employees of Luna County. Network connections (wired or wireless) and infrastructure, including jacks, wiring, switches, patch panels, hubs, routers, firewalls, etc.

Department Directors can have the Information Technology Department lockout any user account belonging to department employees with County Manager notification.

Employees shall keep passwords secure and shall not share accounts. Authorized users are responsible for the security of their passwords and accounts.

Department Directors shall provide, to the Information Technology Department, a list of vendors needing access to their software to install upgrades, enhancements and to provide County personnel software application support.

As per CJIS (Criminal Justice Information System) security policy any vendor performing the duties not limited to an IT technician, network administrator, cyber security officer, software specialist without the supervision of a County employed IT employee shall have to provide accreditation of being CJIS certified, HIPAA certified, and according to the type of technical service they will be providing they must provide Comptia A+, Network+, Server +, Cloud +, Security + etc. certification prior to the signing of any contractual agreements of service. No vendor shall access County Information Technology resources without prior notification to the Information Technology Department.

### **Prohibited Uses**

Employees shall not use Information Technology resources without proper authorization or attempt to obtain privileges for which one is not authorized.

Employees shall not attempt to monitor, intercept, plug into jacks, switches, patch panels, hubs routers, and/or analyze or modify network traffic or transactions not specifically addressed to their computer. As per 18 USC §1030 federal law.

Employees shall not attempt to alter or reconfigure any Luna County Information Technology resources. As per 18 USC §1030 federal law.

As per 18 USC §1030 federal law, employees shall not use software that attempts to discover properties about the public network or computing resources connected to that network.

As per 18 USC §1030 federal law, employees shall not attempt to access, modify and/or delete another user's files, configuration or software.

Employees shall not attempt to permanently delete any records (data) on county equipment.

As per 18 USC §2701 & §1030 federal laws, employees shall not attempt to learn another user's password(s) or personal information. Authorized users should not allow another user to access the Internet or profile using their authorized account.

Employees shall not intentionally or through negligence damage, interfere with the operations of, or prevent authorized access to County information technology resources (example virus, Trojans, malware, spyware, macros, java scripts, etc..).

In order to comply with NIST 800-53 AC-22 & 1A-2 non-employees are expressly forbidden from using any workstation (except the public access workstations) without proper authorization. Should an elected official or department head have a need for a non-employee to access data other than through the public access workstations, he/she may request authorization through the Information Technology Department.

#### **Wireless Networking**

Wireless networking refers to hardware and software combinations that enable two or more applications to share data with each other without direct cable connections. Wireless networking includes cell and satellite phones, pagers, two-way radios, wireless LANs, modems, etc.

#### **Prohibited Uses**

In order to comply with NIST 800-53 AC-18 employees shall not install or use any wireless networking devices without the approval of the Information Technology Department.

#### **Individual Workstations**

An electronic computing device, or laptop or desktop computer, or any other device that performs similar functions and electronic media stored in its immediate environment.

#### **Prohibited Uses**

In order to comply with NIST 800-53 CM10 & CM11 employees shall not copy, install, or use any software or data files in violation of applicable copyrights or license agreements. Employees should contact the Information Technology Department if unsure about the copyright or license agreement that applies to the software in question.

In order to comply with NIST 800-53 IA-1 employees shall not download or install programs. The Information Technology Department will not support unauthorized software and has authority to remove such software from any system.

Employees shall not add or install internal or external hardware and peripherals unless approved by the Information Technology Department. Any unauthorized hardware and peripherals will be removed from the system. Example: USB flash drives, phone cords, cell phones, etc. As per NIST FIBS (Federal Information Processing Standards) 140-2, USB storage peripherals, CD/DVD/Blu-Ray writers/burners will be disabled to comply with PII, PCI, and HIPAA regulations. If a department needs such storage arrangements can be made with the Information Technology Department.

Employees shall not use County owned information technology resources including computer hardware, software, printers, plotters, cameras, Internet, etc., connections for personal use or gain.

County computers will lock after ten (10) minutes of inactivity.

Computers that connect to the County network will need to have up to date software security patches, service packs and critical software updates installed on a regular basis. County departments that are not a 24/7 facility shall power off all workstations, and peripherals (monitors, printers, copiers, plotters) at the end of the business day. This is to minimize breaches, cut power usage consumptions, and allow updates to install.

#### **Mobile Devices**

Mobile devices are defined as but not limited to, laptops, cell phones, tablets, etc. These devices may either be County issued or personal, if used for County business.

Wireless transmission should not be considered secure. County issued devices with VPN capabilities should activate the agency VPN technology when transmitting protected information. Users requesting access will need to have the Department Director submit the work order.

All mobile devices that are connecting to County email system must have a passcode or password to lock the device. In the event that a mobile device that has been approved for connecting to County email systems is lost or stolen the employee must notify the Information Technology Department immediately. The Information Technology Department will take appropriate action to protect against unauthorized access to County data.

Non-exempt or hourly employees will not be expected to utilize their mobile devices for business purposes outside of business hours, unless otherwise stated in their job responsibilities, directed by County Manager, or if the employee is "on call".

#### ***COUNTY ISSUED DEVICES***

The County reserves the right to monitor use of all County-issued mobile devices. Misuse of a County-issued mobile device may result in revocation of the device and disciplinary action against the employee.

#### ***PERSONAL DEVICES USAGE***

Personal devices used to perform County business using the County email system shall only be permitted after the completion of a work order submitted by the Department Director. Such devices using the County email system will have a security suite installed by the Information Technology Department. The user will sign the County Acceptable Use Acknowledgement Form.

County business-related calls or data on an employee's personal mobile device can be subject of an inquiry under the New Mexico Open Records Act.

#### **Social Networking**

County employees' and contractors' use of social networking sites such as, but not limited to Facebook, Twitter, Instagram and similar services:

The County will have one social networking presence which will be managed by authorized individuals as authorized by the County Manager. Use of social networking sites shall be consistent with applicable federal and state laws, regulations, and policies including ethics, privacy, disclosure of protected information, and all Information Technology security and data privacy policies. Employees authorized by the County Manager to connect to, and exchange information with only those sites that are part of County approved social networking presence. Social networking communications is for official use only.

Social networking is not a substitute for inter- or intra-County communications. Such information should be transmitted within normal County communication channels (e.g., in person, via email, intranet), not via a social networking site.

Social networking accounts shall comply with the password requirements, shall use a minimum of eight (8) characters using a number, a special character, a capital letter, and changed accordingly at least every six (6) months. The Information Technology Department shall retain a secured repository of all externally hosted social media accounts. The repository shall contain the names of County staff members responsible for the account, user identifiers, and current authenticators. When a County staff member that manages a social networking, account leaves the County or changes job duties, the account becomes the responsibility of the Department Director.

#### **Hardware/Network Problems**

When hardware problems occur, the problem and its effect on the hardware should be provided to the Information Technology Department for assistance through form of a work order. A link for the work order will be provided via County's website and intranet.

#### **Software Problems**

Employees should become familiar with the software applications they use. If a problem arises the Information Technology Department should be contacted through form of a work order. A link for the work order will be provided via County's website and intranet. Before contacting the Information Technology Department for assistance, the employee should:

- Write down the details of what happened.
- Make a list of what corrective measures were tried.
- Relay this information to the Information Technology Department.

#### **Telephone – Fax**

Telephones are provided as a tool to conduct County business. Non-County business related calls are permitted provided such use is brief, does not interfere with work, does not subject the County to any additional costs or liability, and is otherwise consistent with requirements set forth in this Policy.

#### **Prohibited Uses**

Personal telephone use that increases costs or liability to Luna County are prohibited.

Employees shall not accept collect calls.

Employees shall not use telephones or fax machines to deliver conversations or messages regarded as offensive, obscene, disruptive, illegal, fraudulent, profane, embarrassing or libelous. These include information that may be construed as harassment or disparagement of others based on their race, national origin, sex, sexual orientation, age, disability, religious or political beliefs.

#### **Television - Video Resources**

Luna County recognizes the value of using video resources such as broadcast television, cable television, videotapes, and DVDs, for training purposes and to stay informed of local events such as weather and emergencies.

Employees shall only use these resources for work related activities.

#### **Closed Circuit Television Cameras (CCTV)**

The primary purpose of CCTV at Luna County is for the safety and security of employees and visitors. Only sworn law enforcement officers and the Information Technology Department personnel may retrieve CCTV recordings, and then only for the purpose of investigating possible criminal activity or misconduct.

CCTV will be configured to prevent camera operators from tampering with or duplicating recorded information. Law Enforcement will have the ability to duplicate recorded information for investigative purposes.

Recorded video will be stored a minimum of 15 days, unless retained as part of a criminal investigation or court proceedings (criminal or civil).

All recordings will be stored in a secure location with access by the Information Technology Department.

#### **Off Duty Personal Use**

Use of the County's computer system for personal purposes during off duty hours is prohibited.

County owned software shall not be removed from County property for personal use or installed on a personal computer.

#### **Loaning Of Equipment**

Hardware or software (including laptops, projectors, cameras, and other portable equipment) shall not be loaned to non-County personnel except for other government agencies with the approval of the Information Technology Department, or County Manager. All requests for loaner equipment shall be submitted via a work order, with a seventy-two (72) hour notice. Equipment will be picked up at the Information Technology Department and returned to the Information Technology Department within a twenty-four (24) hour period after completion of use. If setup is required of the equipment, the Information Technology Department will deliver, setup, and remove equipment as long as the setup information is conveyed via the work order.

### **Confidentiality**

Unless expressly authorized by department management or policy; sending, disclosing, or otherwise disseminating confidential data, protected information, or other confidential information of the County is strictly prohibited. This includes information that is protected under HIPPA, PII, PCI or any other privacy legislation. Additionally, when such confidential or restricted information is transmitted over the Internet, it must be sent in an encrypted form. Exceptional care is to be taken to insure confidential materials are not mistakenly transmitted to unauthorized recipients.

### **Information Technology Equipment Acquisition**

In order to comply with NIST 800-53 SA-3, CM110, & CM11 the Information Technology Department will strategically plan for the information technology needs including but not limited to:

1. The lease, purchase or rental of equipment and software.
2. Compatible model/version of equipment and software to be acquired.
3. Compatible model/version of peripheral equipment including personal data assistants and digital cameras.
4. Purchase of maintenance contracts.
5. Requests for new software or hardware.

Hardware and peripheral devices that are replaced will be turned into the Information Technology Department. Hard Drives will be kept indefinitely in a secure location within the Information Technology Department.

### **Company Lockouts**

All changes in regard to contracted services can only be made by the Information Technology Department Director (or designee).

### **Access to Restricted IT Areas**

In order to comply with NIST 800-123 all access to Restricted Information Technology Department areas including data centers, server rooms, computer rooms, telephone closets, network router and hub rooms, voicemail system rooms, and similar areas containing IT resources are restricted to IT staff and county employees unless otherwise authorized by the IT Director (and/or designee). The IT Director shall maintain an approved list of uniquely identified staff which are allowed unescorted access to the County Data/Server/Comm Closets rooms. Access requires pre-approval by the IT Director and/or designee and records shall be reviewed and updated at least annually. Such granted access whether temporary or permanent shall be documented under maintenance work order system.

### **Information Technology Equipment Disposal**

The Information Technology Department will dispose of retired information technology resources, by submitting a request to the County Manager with the following information:

- |                                     |                                 |
|-------------------------------------|---------------------------------|
| • Service Tag/Serial #              | • County Tag if available       |
| • Date of retirement                | • Department it last resided in |
| • Express Service Code if available | • Type of item being retired    |



- Any pertinent information for the device

After approval, assets will be marked as retired in the inventory system for the Information Technology Department, and all hard drives will be kept indefinitely in a secure location within the Information Technology Department. Disposal of the rest of the electronic equipment may be done on a yearly basis, and shall be shredded or crushed, prior to disposing of.

#### LUNA COUNTY ACCEPTABLE USE POLICY

##### **COUNTY EMPLOYEES**

###### **POLICY STATEMENT**

It is the policy of Luna County to provide access to computers with Internet access, to its employees, and interns as necessary for business purposes. The use of Luna County computer resources and networks are for authorized use only. These resources are to be used in an appropriate, lawful, and ethical manner. All activity may be monitored and reported at any time. It is the responsibility of each person accessing the Internet, and Luna County data to use sound judgment.

-----  
---By using these resources, I agree to comply with Luna County Acceptable Use Policy, as stated in the Information Technology Use Policy. I understand that violators are subject to administrative disciplinary action, and/or criminal prosecution.

-----  
---By clicking on the OK button below, I am signing that I have read, understand, and agree to comply with the Luna County Acceptable Use Policy.

##### **MIMBRES LEARNING CENTER**

###### **POLICY STATEMENT**

It is the policy of Luna County to provide access to the Internet to its employees, interns, and Mimbres Learning Center students as necessary for business and school purposes. The use of Luna County computer resources and networks are for authorized use only. These resources are to be used in an appropriate, lawful, and ethical manner. All activity may be monitored and reported at any time. It is the responsibility of each person accessing the Internet to use sound judgment.

-----  
---By using these resources, I agree to comply with Luna County Acceptable Use Policy, as stated in the Information Technology Use Policy. I understand that violators are subject to administrative disciplinary action, and/or criminal prosecution.

-----  
---By clicking on the OK button below, I am signing that I have read, understand, and agree to comply with the Luna County Acceptable Use Policy.

##### **HEALING HOUSE**

###### **POLICY STATEMENT**

It is the policy of Luna County to provide access to computers with Internet access, to its employees, interns, and Healing House temporary residents as necessary for business, case, and job seeking purposes. The use of Luna County computer resources and networks are for authorized use only. These resources are to be used in an appropriate, lawful, and ethical manner. All activity may be monitored and reported at any time. It is the responsibility of each person accessing the Internet, and Luna County data to use sound judgment.

-----  
---By using these resources, I agree to comply with Luna County Acceptable Use Policy, as stated in the Information Technology Use Policy. I understand that violators are subject to administrative disciplinary action, and/or criminal prosecution.

-----  
---By clicking on the OK button below, I am signing that I have read, understand, and agree to comply with the Luna County Acceptable Use Policy.

**PUBLIC ACCESS COMPUTER  
POLICY STATEMENT**

It is the policy of Luna County to provide access to computers with Internet access, to its employees, interns, and public as necessary for business, and research purposes. The use of Luna County computer resources and networks are for authorized use only. These resources are to be used in an appropriate, lawful, and ethical manner. All activity may be monitored and reported at any time. It is the responsibility of each person accessing the Internet, and Luna County data to use sound judgment.

-----  
---By using these resources, I agree to comply with Luna County Acceptable Use Policy, as stated in the Information Technology Use Policy. I understand that violators are subject to administrative disciplinary action, and/or criminal prosecution.

-----  
---By clicking on the OK button below, I am signing that I have read, understand, and agree to comply with the Luna County Acceptable Use Policy.

**Security Awareness and Data Security & Privacy Training Policy**

Security and data compliance starts with awareness that every employee plays a role in security.

All County technology users will be provided Security Awareness and Data Security & Privacy Training(s) and the Information Technology Department will track participation.

All employees are required to complete Security Awareness and Data Security & Privacy Training within ten days of their start date and, minimally, on an annual basis thereafter.

Newly hired employees will receive copies of the most current IT Security Policies and IT Handbook in either digital or print format during the issuing of their County electronic devices, and training. This shall be done within five days of hire, and the Luna County Acceptable Use Acknowledgement form will be completed. The Information Technology Department will thence place the form in employee's computer file and the original will be given to Human Resources Department. The form acknowledges that Luna County Security Policies and Data Security & Privacy Training were received and were completed, as well as acceptance of the hardware and information technology resources.

Attendance of the trainings shall be tracked with successful completion to be documented and retained in accordance to County data retention schedule.

The Security Awareness and Data Security & Privacy Training program must include any requirements unique to the County. All materials shall be reviewed and, where required, updated annually.

Security Awareness and Data Security & Privacy Training shall address the following topics at a minimum:

- Passwords including creation, changing, aging and confidentiality
- Privacy and proper handling of sensitive information
- Physical security
- Social engineering
- Identity theft avoidance and action
- Email usage
- Internet usage
- Malware, Trojans, Virus, Ransomware, etc.
- Software usage, copyrights and file sharing
- Portable devices
- Proper use of encryption devices
- Reporting of suspicious activity and abuse
- Social media usage
- Criminal Justice Information System (CJIS)

**Data Governance Program Standard System Configuration & Application Protection Policy**

This policy ensures a consistent and standardized security process is maintained for both the infrastructure and application development processes across all of the County's assets. This will apply to all employees or contractors hired by the County and impacts all information systems that process or transmit County data.

**SYSTEM CONFIGURATION**

The Information Technology department shall build information systems from a standard configuration baseline document which is reviewed to ensure that the baseline is synchronized with the Default Security Plan. The configuration baseline shall include the component specifications along with their corresponding security controls.

Before being deployed to the production systems, there must be confirmation that the system meets the applicable configuration standards. Systems must also comply with the asset inventory management requirements.

The default security plan shall include a requirement in which all collaborative infrastructure devices, such as video and teleconferencing, be configured to prohibit remote activation.

**APPLICATION PROTECTION**

The Information Technology Director and/or designee shall create an application standard that outlines the specific principles and procedures that application developers must follow. The Information Technology Director and/or designee shall establish an application lifecycle methodology that includes security considerations within all identified stages. An application testing and evaluation plan shall be developed for each application and include multiple levels of security testing.

All County applications shall separate user functionality by assigning elevated privileges to Administrative accounts, and limiting functionality to lesser privileged accounts. With this in place, the interface presented to lesser privileged accounts cannot access the administrative components.

All County information systems shall display a system notification prior to accessing their account. The notification will indicate: the user is accessing a Luna County information system; that system usage is monitored, logged and subject to audit; that unauthorized use is prohibited and subject to punitive action;

and that use of the information system implies consent to these controls. The notification is displayed until the user acknowledges it prior to completing authenticated system access.

The County shall specify and provide the acceptable methods for establishing remote sessions. County users must be approved before being granted access to utilize a remote session. Any unauthorized means of remote access will be subject to disciplinary action.

Remote sessions shall be encrypted and accessed only through County hardware. All County hardware must be configured to capture session information in a manner which can be audited.

Consoles of computer systems shall be locked after a period of no more than ten (10) minutes of inactivity.

Remote sessions are terminated after a period of no more than thirty (30) minutes of inactivity. Both Console and Remote locked out sessions will require re-authentication before returning to an active session. Remote access to information systems shall be strictly controlled requiring unique user accounts. Non-County remote devices requiring network connectivity must conform to County security requirements.

All work done (including maintenance) by Information Technology staff shall be documented through the work order system in place. Any Information Technology staff that does not document their work through the work order system may be subject to disciplinary action.

#### Exception to Prohibited Use

Law enforcement personnel and Information Technology Department personnel may engage in use that is listed above as prohibited when such use is necessary to perform their law enforcement, legal, and information technology administration duties and he/she has received advance approval from his/her supervisor. It is recommended that supervisors and Department Directors provide the Information Technology Department with notice of authorized use.

#### Violation of Policy

Any employee found to be in violation of any provision of this Policy may be subject to disciplinary action up to and including dismissal, civil and criminal liability. Non-employees including contractors will be subject to termination of contractual agreements, denial of access and/or penalties both criminal and civil.

#### Reporting Violations

Employees shall report violations of this policy to their supervisor or Department Directors, or the Information Technology Department. To the extent possible reports shall be handled with confidentiality.

#### Right to Appeal

Any employee who feels that he or she has not been treated fairly with regard to an application of this Policy may file a complaint with the County Manager's office.

#### Effective Date

All provisions of this policy shall be effective upon the approval of the County Commission.

Revision History

January 16, 2020 –Final Draft

**Approval**

**ADOPTED BY THE COUNTY COMMISSIONERS OF LUNA COUNTY, NEW MEXICO, THIS \_\_\_\_  
DAY OF \_\_\_\_\_ 2020.**

\_\_\_\_\_  
**JOHN S. SWEETSER  
DISTRICT 3 COMMISSIONER**

\_\_\_\_\_  
**LINDA M. SMRKOVSKY  
DISTRICT 2 COMMISSIONER**

\_\_\_\_\_  
**BARBARA L. REEDY  
DISTRICT 1 COMMISSIONER**

\_\_\_\_\_  
**ATTEST: ANDREA RODRIGUEZ  
COUNTY CLERK**

Be it remembered that at a Regular Meeting of the Luna County Board of County Commissioners in Deming New Mexico, on the 8<sup>th</sup> day of May, 2019, the following proceedings were had and entered of record.

**LUNA COUNTY**

**RESOLUTION 19-26**

**ESTABLISHING SALARIES FOR ELECTED OFFICIALS**

**WHEREAS**, Article X, Section 1 of the Constitution of the State of New Mexico authorizes the Legislature to establish county classifications and fix salaries of all county officers; and

**WHEREAS**, Section 4-44-1, NMSA 1978 establishes classification of counties for the purpose of fixing salaries of public officer on a biennial basis, pursuant to Section 4-44-2, NMSA 1978; and

**WHEREAS**, Luna County is classified as a B-Over County and as such, the Luna County Board of Commissioners shall establish annual salaries not to exceed salaries set by the Legislature, Section 4-44-4.1, NMSA 1978, as follows:

Assessor	\$75,733;
Clerk	\$75,733;
Commissioner	\$30,196;
Probate Judge	\$26,482;
Sheriff	\$78,952;
Treasurer	\$75,733; and

**WHEREAS**, the New Mexico Constitution, Article IV, Section 27, prohibits changing the salary of any elected official during the term of office in which the change is made; and

**WHEREAS**, the salaries for eligible elected officials were implemented for Fiscal Year 2019, effective January 1, 2019, as follows:

Assessor	\$61,559.94;
Clerk	\$61,559.94;
Commissioner	\$24,544.26;
Probate Judge	\$21,525.66;
Sheriff	\$64,175.98;
Treasurer	\$61,559.94; and

**WHEREAS**, on December 13, 2018, the Luna County Board of County Commissioners approved additional salary of \$1,000 per year for the Assessor pursuant to Section 4-39-4D, NMSA, 1978; and

**NOW THEREFORE BE IT RESOLVED** that the Luna County Board of Commissioners approves the following salaries for eligible elected officials for the fiscal year 2020, beginning on July 1, 2019, as follows:

Assessor	\$61,559.94;
Clerk	\$61,559.94;
Commissioner	\$24,544.26;
Probate Judge	\$21,525.66;
Sheriff	\$64,175.98;
Treasurer	\$61,559.94;


Plus an additional \$1,000 per year to Assessor Michelle Holguin for holding an Appraiser 4 certificate.

**BE IT FURTHER RESOLVED** that the County Manager is directed to prepare a survey of the salaries of other elected officials in New Mexico counties by April 1, 2020, for review by the Commission in consideration of the next annual elected officials' salary resolution in May, 2020.

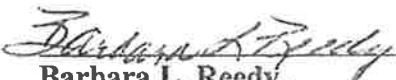
**Done at Deming, New Mexico this 8<sup>th</sup> day of May, 2019.**


**LUNA COUNTY BOARD OF COMMISSIONERS**

**ATTEST:**

  
**Linda M. Smrkovsky, Chairperson  
Commissioner, District 2**

  
**Andrea Rodriguez, County Clerk**

  
**Barbara L. Reedy,  
Commissioner, District 1**

  
**John S. Sweetser,  
Commissioner, District 3**



<u>Position</u>	<u>Luna</u>	<u>5%</u>	<u>Δ</u>	<u>7.5%</u>	<u>Δ</u>	<u>10.00%</u>	<u>Δ</u>	<u>Max</u>	<u>Δ</u>
Commissioner	\$24,544.26	\$25,771.46	\$1,227.20	\$26,385.08	\$1,840.82	\$26,998.69	\$2,454.43	\$30,196.00	\$5,561.74 (23%)
Treasurer	\$61,559.94	\$64,637.94	\$3,078.00	\$66,177.00	\$4,617.00	\$67,715.94	\$6,156.00	\$75,733.00	\$14,173.06 (23%)
Assessor	\$61,559.94	\$64,637.94	\$3,078.00	\$66,177.00	\$4,617.00	\$67,715.94	\$6,156.00	\$75,733.00	\$14,173.06 (23%)
Sheriff	\$64,175.98	\$67,384.78	\$3,208.80	\$68,989.18	\$4,813.20	\$74,123.26	\$6,738.48	\$78,952.00	\$14,776.02 (23%)
Clerk	\$61,559.94	\$64,637.94	\$3,078.00	\$66,177.00	\$4,617.00	\$67,715.94	\$6,156.00	\$75,733.00	\$14,173.06 (23%)
Probate Judge	\$21,525.66	\$22,601.94	\$1,076.28	\$23,140.08	\$1,614.42	\$23,678.23	\$2,152.57	\$26,482.00	\$4,956.34 (23%)



[illegible]

<b><u>Position</u></b>	<b><u>Luna</u></b>	<b><u>5%</u></b>	<b><u>Δ</u></b>	<b><u>7.5%</u></b>	<b><u>Δ</u></b>	<b><u>10.00%</u></b>	<b><u>Δ</u></b>	<b><u>Max</u></b>	<b><u>Δ</u></b>
Commissioner	\$24,544.26	\$25,771.46	\$1,227.20	\$26,385.08	\$1,840.82	\$26,998.69	\$2,454.43	\$30,196.00	\$5,561.74 (23%)
Treasurer	\$61,559.94	\$64,637.94	\$3,078.00	\$66,177.00	\$4,617.00	\$67,715.94	\$6,156.00	\$75,733.00	\$14,173.06 (23%)
Assessor	\$61,559.94	\$64,637.94	\$3,078.00	\$66,177.00	\$4,617.00	\$67,715.94	\$6,156.00	\$75,733.00	\$14,173.06 (23%)
Sheriff	\$64,175.98	\$67,384.78	\$3,208.80	\$68,989.18	\$4,813.20	\$74,123.26	\$6,738.48	\$78,952.00	\$14,776.02 (23%)
Clerk	\$61,559.94	\$64,637.94	\$3,078.00	\$66,177.00	\$4,617.00	\$67,715.94	\$6,156.00	\$75,733.00	\$14,173.06 (23%)
Probate Judge	\$21,525.66	\$22,601.94	\$1,076.28	\$23,140.08	\$1,614.42	\$23,678.23	\$2,152.57	\$26,482.00	\$4,956.34 (23%)

<b>Position</b>	<b>Luna</b>	<b>5%</b>	<b><u>Δ</u></b>	<b>7.5%</b>	<b><u>Δ</u></b>	<b>10.00%</b>	<b><u>Δ</u></b>	<b>Max</b>	<b><u>Δ</u></b>
Commissioner	\$24,544.26	\$25,771.46	\$1,227.20	\$26,385.08	\$1,840.82	\$26,998.69	\$2,454.43	\$30,196.00	\$5,561.74 (23%)
Treasurer	\$61,559.94	\$64,637.94	\$3,078.00	\$66,177.00	\$4,617.00	\$67,715.94	\$6,156.00	\$75,733.00	\$14,173.06 (23%)
Assessor	\$61,559.94	\$64,637.94	\$3,078.00	\$66,177.00	\$4,617.00	\$67,715.94	\$6,156.00	\$75,733.00	\$14,173.06 (23%)
Sheriff	\$64,175.98	\$67,384.78	\$3,208.80	\$68,989.18	\$4,813.20	\$74,123.26	\$6,738.48	\$78,952.00	\$14,776.02 (23%)
Clerk	\$61,559.94	\$64,637.94	\$3,078.00	\$66,177.00	\$4,617.00	\$67,715.94	\$6,156.00	\$75,733.00	\$14,173.06 (23%)
Probate Judge	\$21,525.66	\$22,601.94	\$1,076.28	\$23,140.08	\$1,614.42	\$23,678.23	\$2,152.57	\$26,482.00	\$4,956.34 (23%)

<b><u>Position</u></b>	<b><u>Luna</u></b>	<b><u>5%</u></b>	<b><u>Δ</u></b>	<b><u>7.5%</u></b>	<b><u>Δ</u></b>	<b><u>10.00%</u></b>	<b><u>Δ</u></b>	<b><u>Max</u></b>	<b><u>Δ</u></b>
Commissioner	\$24,544.26	\$25,771.46	\$1,227.20	\$26,385.08	\$1,840.82	\$26,998.69	\$2,454.43	\$30,196.00	\$5,561.74 (23%)
Treasurer	\$61,559.94	\$64,637.94	\$3,078.00	\$66,177.00	\$4,617.00	\$67,715.94	\$6,156.00	\$75,733.00	\$14,173.06 (23%)
Assessor	\$61,559.94	\$64,637.94	\$3,078.00	\$66,177.00	\$4,617.00	\$67,715.94	\$6,156.00	\$75,733.00	\$14,173.06 (23%)
Sheriff	\$64,175.98	\$67,384.78	\$3,208.80	\$68,989.18	\$4,813.20	\$74,123.26	\$6,738.48	\$78,952.00	\$14,776.02 (23%)
Clerk	\$61,559.94	\$64,637.94	\$3,078.00	\$66,177.00	\$4,617.00	\$67,715.94	\$6,156.00	\$75,733.00	\$14,173.06 (23%)
Probate Judge	\$21,525.66	\$22,601.94	\$1,076.28	\$23,140.08	\$1,614.42	\$23,678.23	\$2,152.57	\$26,482.00	\$4,956.34 (23%)

**RESOLUTION NO. 20-19**

**A RESOLUTION OF THE COUNTY OF LUNA, NEW MEXICO, AUTHORIZING THE SUBMISSION OF A NEW MEXICO COMMUNITY DEVELOPMENT BLOCK GRANT PROGRAM APPLICATION TO THE DEPARTMENT OF FINANCE AND ADMINISTRATION/LOCAL GOVERNMENT DIVISION; AND AUTHORIZING THE COUNTY MANAGER TO ACT AS THE CHIEF EXECUTIVE OFFICER AND AUTHORIZED REPRESENTATIVE IN ALL MATTERS PERTAINING TO LUNA COUNTY PARTICIPATION IN THE COMMUNITY DEVELOPMENT BLOCK GRANT PROGRAM.**

**WHEREAS**, the need exists within Luna County for neighborhood improvement projects in several low and moderate income neighborhoods, and the County of Luna desires to apply to the Housing and Urban Development's Community Development Block Grant Program to obtain funding for neighborhood improvement projects; and

**WHEREAS**, the County has held 3 public hearings on December 26, 2019 at 3:00 pm; and at 6:00 pm; January 8, 2020 at 9:00 am and one post public hearing held on March 13, 2020 at 10:00 am for public input and comment during the 2020 application process; and

**WHEREAS**, the County of Luna finds that there is a significant need to undertake a Public Facility Improvement Project to provide adequate services to the community; and

**WHEREAS**, the County of Luna determines that the public health complex facility meets the requirements of the Community Development Block Grant Program.

**NOW, THEREFORE BE IT RESOLVED BY THE GOVERNING BODY OF THE COUNTY OF LUNA, NEW MEXICO, that**

1. The County of Luna is hereby authorized to prepare and submit a Community Development Block Grant application to the New Mexico Department of Finance and Administration/Local Government Division for public health complex facility renovation and expansion;
2. That the County of Luna directs and designates Chris Brice as the *Chief* Executive Officer and Authorized Representative to act in all matters in connection with this application and the County of Luna participation in the New Mexico Community Development Block Grant Program.
3. The County of Luna officials and staff are directed to do any and all acts necessary to carry out the intent of this Resolution.

4. That the full application amount requested be for \$750,000.00 of grant funds and the Phased amount requested will be \$(Dollar Amount) for the public health complex renovation expansion;
5. That it further be stated that the County of Luna is committing from its State Appropriation dollars as a cash contribution toward the activities of the public health complex renovation and expansion.

**PASSED, ADOPTED AND APPROVED** this 12<sup>th</sup> day of March 2020. .

Luna County

\_\_\_\_\_  
Signature, Chief Elected Official  
Municipality)

\_\_\_\_\_  
Applicant Entity (County or

SWORN TO AND SUBSCRIBED  
Before me on this \_\_\_\_\_ day  
Of \_\_\_\_\_, 20\_\_\_\_

Place Seal

Notary Public

\_\_\_\_\_  
My commission expires

\_\_\_\_\_

**Michelle Lujan Grisham**  
Governor

**Stephanie Schardin Clarke**  
Cabinet Secretary

**DIVISIONS**

**Office of the Secretary**  
(505) 827-0341  
**Administrative Services**  
(505) 827-0369  
**Audit and Compliance**  
(505) 827-0900  
**Motor Vehicle**  
(505) 827-2296  
**Property Tax**  
(505) 827-0870  
**Revenue Processing**  
(505) 827-0800  
**Tax Fraud Investigation**  
(505) 841-5578

Good morning,

My name is Meri Bustamante and I am the newest staff member with the State of New Mexico PTD/Appraisal Bureau working from our Las Cruces office.

As one of my first tasks, I have been assigned the responsibility of gathering information and verification related to your county valuation protest board members.

Per statute §7-38-25 NMSA 1978 - County valuation protests boards; creation; duties; funding.  
A. There is created in each county a "county valuation protest board". Each board shall consist of three voting members. Three alternatives shall also be appointed to serve as voting members in the absence of a voting member. Voting members and alternates shall be appointed as follows:

1. One member and one alternate shall be a qualified elector of the county and shall be appointed by the board of commissioners for a term of two years;
2. One member and one alternate shall be a qualified elector of the county, shall have demonstrated experience in the field of valuation of property and shall be appointed by the board of county commissioners for a term of two years; and
3. One member and one alternative shall be properly appraisal officer employed by the department, assigned by the director and shall be the chairman of the board.

For me to complete this task, I will need your assistance in providing the necessary information to verify the county valuation protest board members for your county. Please provide the information listed below no later than 12/31/2019:

- a. A list of the board members and alternatives appointed by the board of county commissioners.
- b. Board of County Commission meeting minutes to confirm:
  - a. List of board members and alternatives
  - b. Date when appointed
- c. Identify board member and alternative with Valuation of Property experience.

Your assistance is gratefully appreciated.

If you have any questions, please don't hesitate to call me at (575) 528-6156 or via email.

Thank you,

*Meri Bustamante*

Meri Bustamante  
Appraisal Bureau / NMTRD Tax Division



**LUNA COUNTY  
OFFICE OF THE ASSESSOR**

700 S. Silver Ave.  
Deming NM 88030  
Phone (575)546-0404 Fax: (575)546-4580



Luna County Established 1901  
Courthouse Erected 1910

**APPOINTING & ACKNOWLEDGING MEMBERS OF THE COUNTY PROTEST  
BOARD**

**WHEREAS**, the \_\_\_\_\_ LUNA \_\_\_\_\_ County Board of Commissioners met according to notice of meeting duly published at the \_\_\_\_\_ County Building located at \_\_\_\_\_ on \_\_\_\_\_ at \_\_\_\_\_ p.m./a.m. and,

**WHEREAS**, pursuant to NMSA 1978, Section 7-38-21 property owners have the right to protest the value or classification determined for their property for property taxation purposes, and;

**WHEREAS**, NMSA 1978, Section 7-38-25 provides in pertinent part that there shall be a county protest board in each county, to hear and decide protest of determinations made by county assessors & protested under Section 7-37-24 NMSA 1978, consisting of three voting members & three alternatives who shall not hold any elective public office during the term of their appointment nor shall any such member of alternate be employed by the state, a political subdivision or a school district during the term of his appointment, and;

**WHEREAS**, NMSA 1978, Section 7-38-25 further provides that "one member and one alternate shall be a qualified elector of the county and shall be appointed by the board of county commissioners for the term of two years; one member and one alternate shall be a qualified elector of the county, shall have demonstrated experience in the field of valuation of property and shall be appointed by the board of county commissioners for a term of two years; and one member and one alternate shall be a property appraisal officer employed by the department, assigned by the director and shall be the chairman of the board."

**NOW, THEREFORE, BE IT RESOLVED**, that the Board of County Commissioners appoints the following members and their alternates pursuant to NMSA 1978, Section 7-38-25.



Qualified Elector of   LUNA   County: \_\_\_\_\_

David Baeza Term Expiring On: January 1, 2022  
*Member*

Totsie Seybert Term Expiring On: January 1, 2022  
*Alternate*

Qualified Elector of \_\_\_\_\_ County with experience in the field of  
valuation of property:

Kevin Zachek Term Expiring On: January 1, 2022  
*Member*

Eva Luna Term Expiring On: January 1, 2022  
*Alternate*

**APPROVED, ADOPTED, AND PASSED** on this \_\_\_\_\_ day of \_\_\_\_\_.

\_\_\_\_\_  
*Signature/Title*

\_\_\_\_\_  
*Signature/Title*

\_\_\_\_\_  
*Signature/Title*

\_\_\_\_\_  
*Signature/Title*

\_\_\_\_\_  
*Signature/Title*

\_\_\_\_\_  
*Signature/Title*

# **Luna County Volunteer Fire Department**

## **Deming, New Mexico**

### **Departmental By-Laws**

#### **Adopted:**

#### **Article 1: Organization**

Section 1: This organization shall be known as the Luna County Volunteer Fire Department (LCVFD).

Section 2: This organization shall have as its purposes the prevention and control of fires within the Luna County Fire Protection District; the provision of assistance, whenever possible and practical, to residents in, and commuters through the Luna County Protection District in emergency situations; the provision of assistance, upon request, to other public safety agencies.

#### **Article 2: Meetings and Trainings**

Section 1: The first Tuesday of January, March, June and September, at 1800, shall be designated as the General Membership Meetings. This designation may be changed by a vote of the membership. All officers may call for Special Meetings and workshops, as needed. Meetings will be conducted in accordance with Robert's Rules of Order, abridged version. (Amended October 4, 2016)

Section 2: A training shall be held once a month. The time and activities of this meeting shall be announced by the Fire Chief and/or Battalion Chief. A makeup training shall be held once a month, as an alternative opportunity to acquire credit for attending that month's training.

Section 3: A Special Meeting may be called at any time by the Fire Chief or his designee. All Members of the LCVFD shall be given three days advance notice of a Special Meeting. Such notice shall be by telephone and posting upon the Fire Department Notice Board.

Section 4: An Emergency Meeting of the LCVFD may be called as necessary by the Fire Chief or designee by notification of all members who can be reached.

(Amended August 6, 2019)

#### **Article 3: Officers**

Section 1: The LCVFD shall have the following line officers if adequate numbers of qualified candidates are available:

1. Fire Chief
2. Battalion Chief
3. An appropriate number of Captains

4. An appropriate number of Lieutenants
5. A Safety Officer (May be combined with another officer's position)

Section 2: The LCVFD shall have the following administrative officers at such time as there sufficient members to fill the positions:

1. Fleet Manager
2. Quartermaster
3. Secretary/Treasurer
4. Building Manager
5. Training Coordinator

Section 3: Qualifications of officers:

1. Fire Chief: Must have training, experience and knowledge appropriate to the duties of Chief, as determined by the Luna County Manager.
2. Battalion Chief: Must have a minimum of four years of appropriate firefighting experience and minimum of Firefighter 1 certification.
3. All other line officers must have a minimum of one year of appropriate firefighting experience and minimum of Firefighter 1 certification.
4. All officers must be active members of the LCVFD.
5. Individuals without the required length of experience but who meet minimum requirement of Firefighter 1 certification may be appointed in an "acting" capacity.

Note: The duties of the officers are as described in Article 5.

(Article 3 Revised 7/6/94) (Amended August 6, 2019)

#### Article 4: Membership Classifications and Qualifications

Section 1 with: A member is defined as an individual who has attended at least 2/3 of the monthly trainings. Continued membership is contingent upon the following: within 2 years of becoming a member, the individual has either successfully completed Firefighter 1, or in house introductory training requirements in the following skills: Orientation of the Fire Service, Fire Fighter Safety, Fire Service Communications, Incident Command System, Fire Behavior, Building Construction, Portable Fire Extinguishers, Fire Fighter Tools and Equipment, Ropes and Knots, Response and Size-Up, Forcible Entry, Ladders, Search and Rescue, Ventilation, Water Supply, Fire Hoses, Nozzles, Streams and Foam, Fire Fighter Survival, Salvage and Overhaul, Fire Fighter Rehabilitation, Wildland and Ground Fires, Fire Suppression, Pre-incident Planning, Fire and Emergency Medical Care including CPR, Vehicle Rescue and Extrication, Hazardous Materials Awareness, Ethics of the Public Servant. Membership after meeting the first two years' requirements is maintained by attending at least 2/3 of the monthly trainings. Individuals, who were members prior to this amendment, can provide proof of successful completion of the introductory training requirements, or meet the requirements within two years. A member who does not meet or exceed the minimum requirements of membership, is no longer a member of the Luna County Volunteer Fire Department and must promptly return all Luna County property assigned to them for the administration of their duties as a fire fighter.

Section 2: An active member is defined as an individual who has participated monthly in the preventative maintenance checks of at least one piece of LCVFD equipment, attended at least 2/3 of the regular meetings and trainings during the preceding 12 months except that a member with less than 12 months service shall have attended 2/3 of the regular meetings and drills held since the member joined. In order to be eligible to vote, a probationary member shall have attended all meetings and drills held since he joined the LCVFD. Meetings and drills from which the member was officially excused shall not be used in these calculations.

Section 3: A member of the Luna County Volunteer Fire Department may become eligible for New Mexico Public Retirement Association benefits. The laws determining fire fighter eligibility sometimes change. Minimum requirements for the current calendar year may be found on the New Mexico Public Retirement Association website or with the help of an administrative employee of Luna County. Members are encouraged to take an active part in monitoring their eligibility and benefits.

Section 4: All members shall be notified of all membership meetings.

Section 5: Any part of these By-Laws that is in conflict with Luna County Ordinance, or New Mexico State Statute, will be superseded by the greater authority.

Section 6: All other officers shall be appointed by the Chief or station Battalion Chief subject to confirmation by majority vote of active members present at the membership meeting when such appointments are announced. No officer may hold more than one position except that a line officer may also hold an administrative office. A Teller shall be appointed by the Fire Chief to conduct the written balloting of any vote regarding the approval of a member's appointment as an officer.

#### Article 5: Duties of Officers

Section 1: The duties of the Fire Chief shall be as provided in Luna County Ordinance: 23 Personnel Policy and job description.

Section 2: The Battalion Chief shall assist the Chief in all aspects of the operation of the Department and shall assume the responsibilities and authority of the Chief when the Chief is absent.

Section 3: The Captains shall be next in line of authority after the Battalion Chief and shall assume command in the absence of superior officers.

Section 4: The lieutenants shall be next in line of authority and shall assume command in the absence of superior officers.

Section 5: The Safety Officer shall monitor all activities to ensure that all members are working within their capabilities and are using the proper equipment in an appropriate manner.

Section 6: The Training Coordinator shall ensure that ongoing training programs designed to enhance the skills and safety of the members of the Department are conducted. The Training Coordinator has the responsibility of monitoring progress of probationary members.

Section 7: The Fleet Manager shall be responsible for maintaining all vehicle records and maintaining all LCVFD vehicles in a safe and properly operating condition. The Fleet Manager has the authority to take out of service any vehicle that is unsafe or defective.

Section 8: The Building Manager shall have the responsibility to ensure that the Fire Station Building and equipment is kept in a good state of repair and functionality.

Section 9: The Quartermaster shall maintain all records of Fire Department equipment, except motorized vehicles, ensure that all equipment is maintained in a good state of repair and ensure that replacement equipment is obtained in a timely manner.

Section 10: The Fire Department Clerk, shall keep minutes of all meetings and records of members who were present at alarms, meetings and training sessions. The Fire Department Clerk shall keep all other records that are necessary for the proper functioning of the Department.

#### Article 6: Firefighter

Section 1: A candidate for Firefighter shall be at least eighteen (18) years of age and shall otherwise conform to the qualifications described herein, Luna County Volunteer Fire Department Standard Operating Procedures and Standard Operating Guidelines, and by NFPA standards.

Section 2: Upon completion of the proper application and after review by the Chief, or another officer designated by the Chief, the candidate shall immediately begin appropriate duties with the LCVFD. Upon satisfactory completion of the 120 day probationary period, the Chief shall recommend the candidate to the membership for election to regular membership. If, during the probationary period, the candidate's behavior and performance is judged by any officer of the Department to be unsatisfactory, it shall be the responsibility of the Chief to take appropriate action, including the discharge of the candidate from further association with the Department.

Section 3: The probationary period of an experienced firefighter with proof of training and experience can be waived by the Fire Chief with the concurrence of the Luna County Governing Body.

Section 4: All applicants for membership in the LCVFD shall require a majority vote of at least 2/3 of the active members for acceptance.

#### Article 7: Impeachment of Officers

Section 1: An officer of the LCVFD may be impeached for failure to perform his official duties for conduct unbecoming of an officer or for conviction of a felony occurring during his tenure in office.

Section 2: The method for impeachment of an officer shall be as follow: An impeachment charge shall be made in writing and signed by at least three line officers. At an officers meeting charges will be presented by the highest ranking officer in attendance. At this time the officer charged may make his defense against the charges by calling witnesses or any other means at his disposal. The proceedings shall then be suspended and held over until the next regular meeting at which time there shall be in attendance at least two-thirds of the total active membership. A vote shall be taken on the charge and an affirmative vote by at least two-thirds of members present by written ballot shall impeach the officer. An affirmative vote by less than two-thirds of the members shall be considered lost and all charges against the officer shall then be dismissed.

Section 3: In case of death, resignation or impeachment of any officer, a replacement officer shall be appointed by the Chief subject to confirmation by the active members at the next regular meeting. In the event of a vacancy in the Fire Chief position, the Luna County Manager shall appoint a replacement.

#### Article 8: Duties and Discipline of Members

Section 1: Each member of the Luna County Volunteer Fire Department shall adhere to the principles set forth in the Luna County Volunteer Fire Department Departmental By-Laws. In addition, the individual shall be subject to and follow the orders of a Line Officer during all alarms, training sessions, practice or other departmental functions. He/she shall answer alarms and attend regular departmental meetings, practices and required training sessions except when he shall be excused by an officer. He/she shall not leave the scene of an alarm, practice, or training session until excused by the officer in charge. No fire fighter may respond within a fire scene without their full personal protective equipment.

Section 2: Except when serving as the designee of the Chief, no member shall represent the Department nor convey information or questions about Departmental matters to any outside person or agency.

Section 3: A member may be subject to expulsion for the following acts: willful and continued insubordination, conduct detrimental to the Fire Department, its members, the public or property, excessive absence, leaving the scene of a fire or rescue call without permission of the officer in charge or appearing at any alarm, practice or training session while under the influence of alcohol or any other mind altering substance, or without their appropriate personal protective equipment. Any witness may submit a written witness statement or proof of these acts to the Fire Chief or Battalion Chief. Any witness statement or proof will be made available to the member or members in question, and become a part of the member's or members' volunteer file(s). Expulsion is a closed personnel matter and at the sole discretion of the Fire Chief. A member may submit an appeal of the Fire Chief's decision to the Luna County Manager.

Section 4: All Uniforms, personal protective equipment and other items issued to a member, remain the property of Luna County, and will be returned upon discontinuance of membership, or at such time that the item must be removed from service. Loss or damage of Luna County property must be promptly reported to the Battalion Chief, in writing, by the person who took custody of said property. All items issued for the purpose of serving as Fire Fighter may only be worn by a member when authorized to act on behalf of Luna County.

#### Article 9: Training

Section 1: Where possible, all members shall be expected to work towards New Mexico Firefighter 1 certification or its equivalent.

Section 2: Where possible all members shall be trained in First Aid, CPR and AED.

Section 3: All members shall participate in monthly training sessions unless specifically excused.

#### Article 10: Rights of Members

Section 1: Any member shall have the right to attend all recreational functions of the Fire Department. Having met the qualifications enumerated in Article 4, Section 2, and an active member may be a candidate for any elective office. A member may serve on any committee, either elected or appointed. They shall have the right to submit an item for the General Membership Meeting agenda for the purpose of discussion and action. A member shall have the right to attend all departmental meetings, schools or training programs that are designed for the general membership.

Section 2: An active member shall have the right to invite a guest or guests to the Fire Department and to specific social functions. These guests shall be his responsibility. The guest or guests shall leave at the same time the host member leaves.

#### Article 11: Retirement

Section 1: A member of the LCVFD may be granted Retired status upon reaching at least 10 years of active membership within the Department according to New Mexico Public Retirement Association benefits.

Section 2: A retired firefighter shall retain all Fire Department privileges and they shall be included in all social functions of the Fire Department. They may attend meetings but shall not vote. They shall not actively participate in any of the alarms or operations of the Fire Department. As with the lawful, emergent recruitment of a non-member, the retired firefighter may be called upon to return to service as circumstances demand and allow. Should any retired firefighter consistently abuse their rights and privileges, they may be subject to loss of said rights and privileges or any part of them at the discretion of the Fire Chief.

Section 3: Retired members may keep the rank held at retirement with the addition of the word, "Retired", e.g., "Captain, Retired".

#### Article 12: Resignation

Section 1: A member may resign from the LCVFD at any time upon written notice to the Fire Chief. A member who resigns must return all departmental equipment to the LCVFD and forfeits all rights and privileges of membership except as hereinafter provided. A member resigning because of ill health which prevents him from continuing his duties as an active firefighter may be given all of the rights and privileges granted to a retired firefighter by a majority vote of the members of the LCVFD at a regular meeting.

Section 2: A member who has resigned may be reinstated as an active member upon recommendation of the Chief. The Chief shall present his recommendation at the next regular meeting of the department. An affirmative vote of two-thirds of the active members present shall constitute confirmation of reinstatement.

#### Article 13: Leave of Absence

Section 1: Any member may obtain a leave of absence pursuant to a written request to the Fire Chief.

Section 2: The circumstances that will justify the granting of a leave of absence are:

- A. Job requirements such as extra hours or temporary relocation
- B. Temporary seasonal relocation
- C. Personal illness
- D. Family emergency

Section 3: Upon beginning a leave of absence, the member shall return all equipment to the Fire Department. Such equipment shall be reissued upon the member's return to service.

Section 4: Departmental officers who take a leave of absence shall maintain their rank provided the leave of absence does not exceed 6 months.

#### Article 14: Grievances

Section 1: If a firefighter has a complaint or grievance concerning themselves, another member or members, that is a closed (private) personnel issue. The aggrieved party will bring said matter to the Fire Chief, privately and in writing.

#### Article 15: Honorary Members

Section 1: An honorary member shall be a person, not a firefighter, who has rendered valuable service to the LCVFD. Such person, by majority vote of the active members, shall be issued a certificate of honorary membership. Honorary membership shall not confer on the recipient any of the rights or obligations of an active member.

#### Article 16: Committees



Section 1: Appropriate committees shall be appointed from time-to-time by the Fire Chief. A committee shall exist for the duration set by the Chief and shall submit reports as requested.

#### Article 17: Amendments to By-Laws

Section 1: A member or members who wish to propose an amendment to these By-Laws shall submit the proposed amendment to the Secretary at the any time. At the next regular meeting, the Secretary shall read the proposed amendment to the membership. At least two-thirds of the active members shall be present in order for a vote on the proposed amendment to occur. If two-thirds of the members are not present, the proposed amendment shall be tabled until such time as two-thirds of the members are present at a regular meeting. In order for an amendment to the By-Laws to be adopted a majority vote of the active members present is required.

#### Article 18: Conduct of Meetings

Section 1: All meetings of the Luna County Volunteer Fire Department will be chaired by the highest ranking member present, and conducted in accordance with generally accepted Rules of Order.

Article 19: This document hereby acknowledges revisions that were made December, 2019.

Article 20: All amendments to the Luna County Volunteer Fire Department, Departmental By-Laws will be included within the body of the document, followed by a notation of amendment and date of amendment.



STATE OF NEW MEXICO – COUNTY OF LUNA  
**LUNA COUNTY ROAD DEPARTMENT**

700 SOUTH SILVER AVENUE  
DEMING, NEW MEXICO 88031  
(505)546-0404 FAX (505)546-4580

Courthouse Erected 1910

Luna County Established 1901

CERTIFIED MAIL - \_\_\_\_\_

March 12, 2020

Mr. Robert S. Young  
New Mexico Department of Transportation  
Asset Management & Planning Division, S-2  
P.O. Box 1149  
Santa Fe, NM 87504-1149

**LUNA COUNTY**

**PUBLIC ROADS MAINTAINED BY COUNTY AS OF APRIL 1, 2020**

IN CONFORMANCE WITH SECTION 67-3-28 NMSA 1988:  
TOTAL MILES MAINTAINED BY LUNA COUNTY 1856.23

**WE HEREBY CERTIFY THAT THE MILEAGE LISTED IS MAINTAINED BY THE LUNA COUNTY ROAD  
DEPARTMENT:**

**BOARD OF COUNTY COMMISSIONERS  
LUNA COUNTY, NEW MEXICO**

\_\_\_\_\_  
Andrea Rodriguez, County Clerk

\_\_\_\_\_  
Barbara L. Reedy, Commissioner, District 1

\_\_\_\_\_  
Linda M. Smrkovsky, Commissioner, District 2

\_\_\_\_\_  
John S. Sweetser, Chairman, District 3

\_\_\_\_\_  
Road Superintendent, Martin Miller

District A Luna County

Total: 164.181734

Martinez  
2-19-20

Road Name	ALIAS	Road Wi	Road_Sur	RouteNum	X_Start	Y_Start	X_End	Y_End	DISTRICT NAME	GIS_Miles
4TH ST NE	FOURTH ST	24	PAVED		-107.748	32.275976	-107.734461	32.27686	District A	0.848534 COUNTY PAVED ROAD
APACHE HILLS DR NW	A007	24	PAVED	A007	-107.76	32.317808	-107.785658	32.317774	District A	1.504683 COUNTY PAVED ROAD
ARROWHEAD DR NW	A005	24	PAVED	A005	-107.76	32.297759	-107.76995	32.297432	District A	0.588011 COUNTY PAVED ROAD
CHATO DR NW		24	PAVED		-107.783	32.32695	-107.7907	32.326944	District A	0.425113 COUNTY PAVED ROAD
GOOD SIGHT RD SE	A032	24	PAVED	A032	-107.393	32.24304	-107.392889	32.236766	District A	0.432746 COUNTY PAVED ROAD
HUNT AND LITTLE DR NW		24	PAVED		-107.784	32.334085	-107.791955	32.33411	District A	0.494027 COUNTY PAVED ROAD
KEELER RD NW	A008	30	PAVED	A008	-107.786	32.32801	-107.785625	32.32801	District A	1.491611 COUNTY PAVED ROAD
OVERHILL DR NW	A005	24	PAVED	AP A005	-107.76	32.295736	-107.759832	32.341383	District A	3.151448 COUNTY PAVED ROAD
RACE TRACK RD NW		24	PAVED		-107.783	32.32695	-107.783523	32.334085	District A	0.493223 COUNTY PAVED ROAD
STETSON RD NE	A035	24	PAVED	A035	-107.401	32.518058	-107.387009	32.518048	District A	0.846059 COUNTY PAVED ROAD
STETSON RD NE	A035	24	PAVED	A035	-107.382	32.518027	-107.374219	32.518016	District A	0.430129 COUNTY PAVED ROAD
TENNYSON DR NE	A047	22	PAVED	A047	-107.739	32.303378	-107.738557	32.303378	District A	1.440448 COUNTY PAVED ROAD
UVAS VALLEY RD NE	A030	24	PAVED	A030	-107.367	32.455208	-107.402422	32.574022	District A	8.795918 COUNTY PAVED ROAD
6TH ST NE	SIXTH ST A	24	UNPAVED	A041	-107.749	32.277728	-107.745114	32.27781	District A	0.248528 UNPAVED MAINTAINED COUNTY F
A002	A002	24	UNPAVED	A002	-107.749	32.275982	-107.749337	32.277728	District A	0.120346 UNPAVED MAINTAINED COUNTY F
A014		24	UNPAVED	A014	-107.906	32.585456	-107.893285	32.59345	District A	1.050148 UNPAVED MAINTAINED COUNTY F
A017		24	UNPAVED	A017	-107.65	32.338141	-107.654592	32.34228	District A	0.410878 UNPAVED MAINTAINED COUNTY F
A027		24	UNPAVED	A027	-107.466	32.583249	-107.46467	32.574588	District A	0.633028 UNPAVED MAINTAINED COUNTY F
A028		24	UNPAVED	A028	-107.474	32.597775	-107.461928	32.581519	District A	1.387428 UNPAVED MAINTAINED COUNTY F
A036		24	UNPAVED		-107.402	32.551799	-107.413275	32.550671	District A	0.783459 UNPAVED MAINTAINED COUNTY F
A037		24	UNPAVED	A037	-107.909	32.430017	-107.9026	32.443112	District A	1.015624 UNPAVED MAINTAINED COUNTY F
A038		24	UNPAVED	A038	-107.917	32.502978	-107.921096	32.503282	District A	0.252848 UNPAVED MAINTAINED COUNTY F
A039		24	UNPAVED	A039	-107.912	32.539023	-107.921104	32.542978	District A	0.580676 UNPAVED MAINTAINED COUNTY F
ACONITO RD SE		24	UNPAVED	DR	-107.456	32.257046	-107.452513	32.255868	District A	0.227978 UNPAVED MAINTAINED COUNTY F
ANTELOPE TRL NW	A006	20	UNPAVED	A006	-107.751	32.304994	-107.768436	32.304917	District A	1.002001 UNPAVED MAINTAINED COUNTY F
AO32		24	UNPAVED		-107.425	32.263004	-107.401347	32.250686	District A	1.692203 UNPAVED MAINTAINED COUNTY F
APACHE HILLS DR NW	A045	24	UNPAVED	A045	-107.755	32.317539	-107.759954	32.317808	District A	0.282602 UNPAVED MAINTAINED COUNTY F
ARROWHEAD DR NE		24	UNPAVED		-107.739	32.297769	-107.736416	32.29776	District A	0.128513 UNPAVED MAINTAINED COUNTY F
ASTER RD SE		24	UNPAVED	DR	-107.465	32.253362	-107.443272	32.245829	District A	1.581663 UNPAVED MAINTAINED COUNTY F
AZALEA DR NE		24	UNPAVED		-107.749	32.290446	-107.747308	32.29037	District A	0.120929 UNPAVED MAINTAINED COUNTY F

MELODY LN NW		24 UNPAVED AP	-107.762	32.302003	-107.768503	32.303318 District A	0.378985 UNPAVED MAINTAINED COUNTY F
MESCALERO DR SE		24 UNPAVED	-107.401	32.262912	-107.401284	32.250572 District A	0.850717 UNPAVED MAINTAINED COUNTY F
MICRO RD SE		24 UNPAVED	-107.441	32.242631	-107.431166	32.242578 District A	0.567898 UNPAVED MAINTAINED COUNTY F
MOSTAZA RD SE		24 UNPAVED DR	-107.463	32.250883	-107.44382	32.244635 District A	1.863327 UNPAVED MAINTAINED COUNTY F
MULE SPRING RD NE	A024	12 UNPAVED A024	-107.693	32.591301	-107.622153	32.579869 District A	5.334083 UNPAVED MAINTAINED COUNTY F
MUNDO RD NE		24 UNPAVED DR	-107.572	32.283628	-107.572195	32.283517 District A	1.462899 UNPAVED MAINTAINED COUNTY F
NATCHEZ DR NW		24 UNPAVED	-107.751	32.332321	-107.761348	32.332309 District A	0.588199 UNPAVED MAINTAINED COUNTY F
NAVAJO RD SE		24 UNPAVED	-107.401	32.255531	-107.392749	32.255408 District A	0.496716 UNPAVED MAINTAINED COUNTY F
NIAGARA RD SE		24 UNPAVED DR	-107.47	32.255867	-107.452513	32.255868 District A	1.004288 UNPAVED MAINTAINED COUNTY F
NIELSEN WAY NW		24 UNPAVED AP	-107.763	32.300304	-107.768519	32.299678 District A	0.312557 UNPAVED MAINTAINED COUNTY F
NORTH LN NW		24 UNPAVED AP	-107.764	32.295708	-107.76232	32.304993 District A	0.671474 UNPAVED MAINTAINED COUNTY F
PERLETTE RD SE		24 UNPAVED DR	-107.47	32.260638	-107.461618	32.260459 District A	0.47421 UNPAVED MAINTAINED COUNTY F
PERRIN RD NW	A011	20 UNPAVED A011	-107.908	32.536443	-107.906408	32.584797 District A	3.800699 UNPAVED MAINTAINED COUNTY F
PLACID DR NE	A004	20 UNPAVED A004	-107.736	32.293891	-107.736416	32.29776 District A	0.266676 UNPAVED MAINTAINED COUNTY F
PORTER DRAW RD NW	A012	18 UNPAVED A012	-107.885	32.52331	-107.884091	32.527074 District A	3.528761 UNPAVED MAINTAINED COUNTY F
PRIMROSE LN NE		24 UNPAVED	-107.751	32.286985	-107.743001	32.286845 District A	0.496981 UNPAVED MAINTAINED COUNTY F
RAWHIDE RD NE	A034	24 UNPAVED A034	-107.4	32.505052	-107.366581	32.505226 District A	1.94024 UNPAVED MAINTAINED COUNTY F
SADDLE BAG RD NE		24 UNPAVED	-107.392	32.49791	-107.367418	32.493143 District A	1.539081 UNPAVED MAINTAINED COUNTY F
SANDHILL DR NE	A046	18 UNPAVED A046	-107.751	32.323209	-107.745335	32.32315 District A	0.354738 UNPAVED MAINTAINED COUNTY F
SANDHILL DR NW	A046	18 UNPAVED A046	-107.751	32.323209	-107.759929	32.3232 District A	0.499509 UNPAVED MAINTAINED COUNTY F
SARAPE RD SE		24 UNPAVED DR	-107.431	32.249721	-107.431166	32.242578 District A	0.492392 UNPAVED MAINTAINED COUNTY F
SINALOA RD SE		24 UNPAVED DR	-107.462	32.252392	-107.463208	32.250595 District A	0.132838 UNPAVED MAINTAINED COUNTY F
SNAP DRAGON RD NE		24 UNPAVED	-107.745	32.27781	-107.745081	32.280496 District A	0.185515 UNPAVED MAINTAINED COUNTY F
SPEARHEAD RD NW	A044	24 UNPAVED A044	-107.779	32.317766	-107.77918	32.326818 District A	0.624046 UNPAVED MAINTAINED COUNTY F
STEEPLE A RD NE	A022	12 UNPAVED A022	-107.5	32.429565	-107.503293	32.439752 District A	0.764834 UNPAVED MAINTAINED COUNTY F
STETSON RD NE	A035	24 PAVED A035	-107.387	32.518048	-107.381581	32.518027 District A	0.317035 UNPAVED MAINTAINED COUNTY F
TANORI DR NW	A049	24 UNPAVED A049	-107.751	32.328626	-107.759931	32.32871 District A	0.505266 UNPAVED MAINTAINED COUNTY F
TEWAS DR SE		24 UNPAVED	-107.407	32.247385	-107.378023	32.240166 District A	1.742142 UNPAVED MAINTAINED COUNTY F
TULIP DR NE	A003	24 UNPAVED A003	-107.751	32.286985	-107.751439	32.290769 District A	0.262731 UNPAVED MAINTAINED COUNTY F
TULIP DR NW	A003	24 UNPAVED A003	-107.751	32.286985	-107.751439	32.290769 District A	0.263129 UNPAVED MAINTAINED COUNTY F
TWILIGHT TRL NW		24 UNPAVED AP	-107.76	32.299712	-107.76852	32.301515 District A	0.523858 UNPAVED MAINTAINED COUNTY F
UVAS VALLEY RD NE	A030	24 UNPAVED A030	-107.331	32.429243	-107.366831	32.455208 District A	2.846271 UNPAVED MAINTAINED COUNTY F

AZTEC RD SE		24 UNPAVED	-107.401	32.250572	-107.392672	32.249953 District A	0.517681 UNPAVED MAINTAINED COUNTY F
BARKSDALE RD NE	A021	12 UNPAVED A021	-107.553	32.447833	-107.348905	32.438096 District A	13.33567 UNPAVED MAINTAINED COUNTY F
BLUE MOUND RD NW		24 UNPAVED AP	-107.768	32.29773	-107.768436	32.304917 District A	0.496464 UNPAVED MAINTAINED COUNTY F
CATTLEMEN RD NE	A033	16 UNPAVED A033	-107.385	32.490442	-107.336568	32.490238 District A	2.838557 UNPAVED MAINTAINED COUNTY F
CHABLIS RD SE		24 UNPAVED DR	-107.47	32.259445	-107.461194	32.259524 District A	0.496833 UNPAVED MAINTAINED COUNTY F
CHAPULIN RD NE		24 UNPAVED DR	-107.581	32.28229	-107.555256	32.282283 District A	1.494395 UNPAVED MAINTAINED COUNTY F
CHEROKEE TRL NW	A048	20 UNPAVED A048	-107.766	32.315934	-107.766355	32.325964 District A	0.691443 UNPAVED MAINTAINED COUNTY F
CONCORD RD SE		24 UNPAVED DR	-107.47	32.258227	-107.461229	32.258357 District A	0.498683 UNPAVED MAINTAINED COUNTY F
COOKES CANYON RD NE	A019	12 UNPAVED A019	-107.578	32.416283	-107.678893	32.532965 District A	10.32773 UNPAVED MAINTAINED COUNTY F
CORRIENTE RD NE	A042	20 UNPAVED A042	-107.7	32.305084	-107.700516	32.311419 District A	0.441354 UNPAVED MAINTAINED COUNTY F
COUNTRY CLUB RD NE	A043	20 UNPAVED A043	-107.734	32.284033	-107.734352	32.294328 District A	0.709709 UNPAVED MAINTAINED COUNTY F
COUNTY LINE RD NE	MACHO RC	24 UNPAVED A029	-107.524	32.605307	-107.488464	32.605268 District A	2.046986 UNPAVED MAINTAINED COUNTY F
CRISTO RD SE		24 UNPAVED DR	-107.473	32.255266	-107.473957	32.253896 District A	0.09821 UNPAVED MAINTAINED COUNTY F
DESCANSO RD NE		24 UNPAVED DR	-107.572	32.281183	-107.555253	32.281099 District A	0.982078 UNPAVED MAINTAINED COUNTY F
DON FERNANDO RD NE		24 UNPAVED DR	-107.53	32.269607	-107.529782	32.276456 District A	0.472093 UNPAVED MAINTAINED COUNTY F
DRIPPING SPRINGS RD NE	A018	12 UNPAVED A018	-107.628	32.355091	-107.671242	32.406855 District A	4.657037 UNPAVED MAINTAINED COUNTY F
FLYING U RD NE	A020	12 UNPAVED A020	-107.642	32.477047	-107.629489	32.474437 District A	0.750417 UNPAVED MAINTAINED COUNTY F
FLYING Y RD NE	A025	12 UNPAVED A025	-107.639	32.589375	-107.622153	32.579869 District A	1.603462 UNPAVED MAINTAINED COUNTY F
FLYING Y RD NE	A024	12 UNPAVED A024	-107.622	32.579869	-107.524538	32.48511 District A	9.058253 UNPAVED MAINTAINED COUNTY F
GOOD SIGHT RD SE	A032	16 UNPAVED A032	-107.393	32.262831	-107.392756	32.24304 District A	1.365962 UNPAVED MAINTAINED COUNTY F
GRANADA RD SE		24 UNPAVED DR	-107.478	32.254065	-107.44086	32.242631 District A	2.322487 UNPAVED MAINTAINED COUNTY F
GREENLEAF MINE RD NE	A016	12 UNPAVED A016	-107.683	32.316323	-107.791185	32.482875 District A	14.75219 UNPAVED MAINTAINED COUNTY F
HACKAMORE RD NE	A023	12 UNPAVED A023	-107.486	32.431142	-107.487469	32.437369 District A	0.442954 UNPAVED MAINTAINED COUNTY F
HIDDEN VALLEY RD NW	A015	24 UNPAVED A015	-107.785	32.355358	-107.760902	32.430043 District A	5.645769 UNPAVED MAINTAINED COUNTY F
HUNT AND LITTLE DR NW		24 UNPAVED	-107.751	32.33409	-107.759875	32.334266 District A	0.502626 UNPAVED MAINTAINED COUNTY F
IRRITABE RD NW	A040	18 UNPAVED A040	-107.751	32.31962	-107.759938	32.319653 District A	0.499885 UNPAVED MAINTAINED COUNTY F
JALISCO RD SE		24 UNPAVED DR	-107.459	32.254727	-107.459804	32.248435 District A	0.437053 UNPAVED MAINTAINED COUNTY F
KEELER RD NW	A008	24 UNPAVED A008	-107.786	32.33413	-107.765822	32.530964 District A	15.10477 UNPAVED MAINTAINED COUNTY F
LASSO RD NE		24 UNPAVED	-107.384	32.504764	-107.383732	32.518056 District A	0.917252 UNPAVED MAINTAINED COUNTY F
LAUREL RD SE		24 UNPAVED DR	-107.47	32.254726	-107.452579	32.254702 District A	1.000712 UNPAVED MAINTAINED COUNTY F
LAUREL RD SE		24 UNPAVED DR	-107.47	32.253607	-107.452492	32.25369 District A	1.011116 UNPAVED MAINTAINED COUNTY F
LINO RD SE		24 UNPAVED DR	-107.476	32.256153	-107.476829	32.254675 District A	0.104812 UNPAVED MAINTAINED COUNTY F
LIRIO RD SE		24 UNPAVED DR	-107.451	32.249829	-107.469693	32.255426 District A	0.532598 UNPAVED MAINTAINED COUNTY F
MARQUEZ RD NE		24 UNPAVED DR	-107.525	32.272851	-107.525286	32.272851 District A	0.471596 UNPAVED MAINTAINED COUNTY F

Luna County District B

Total: 686.018862

Road Name	ALIAS	Wi	Road Surfa	RouteNui	X_Start	Y_Start	X_End	Y_End	DISTRICT NAME	GIS_Miles
AMAPOLA RD SE		24	PAVED	B037	-107.658	32.254329	-107.649702	32.254349	District B	0.48666 COUNTY PAVED ROAD
CAMINO DOCE SE		20	PAVED	B016	-107.752	32.109041	-107.717783	32.109181	District B	1.99429 COUNTY PAVED ROAD
COUNTRY CLUB RD SE	B022	24	PAVED	B022	-107.734	32.232461	-107.733858	32.181695	District B	3.499868 COUNTY PAVED ROAD
COUNTRY CLUB RD SE		24	PAVED	B022	-107.734	32.152735	-107.734318	32.138185	District B	1.003133 COUNTY PAVED ROAD
COYOTE RD SE		24	PAVED	B044	-107.504	32.169777	-107.486631	32.16976	District B	0.988986 COUNTY PAVED ROAD
DELL DR NE		24	PAVED	PP	-107.675	32.268775	-107.67515	32.271576	District B	0.193084 COUNTY PAVED ROAD
E NORTH BOUNDARY AVE	E NORTH BOUNDARY AVE	24	PAVED		-107.629	31.835847	-107.62794	31.835853	District B	0.058819 COUNTY PAVED ROAD
EL BORDO RD SE		0	UNPAVED		-107.734	32.203616	-107.725366	32.203528	District B	0.510306 COUNTY PAVED ROAD
ELDORADO RD NE		24	PAVED	DR	-107.576	32.26919	-107.5764	32.26919	District B	0.495207 COUNTY PAVED ROAD
FRANKLIN RD SE		24	PAVED	B046	-107.504	32.242889	-107.503501	32.169777	District B	5.039725 COUNTY PAVED ROAD
GERANIO RD SE		24	PAVED	B049	-107.419	32.237012	-107.418384	32.220622	District B	1.129812 COUNTY PAVED ROAD
HIGHWAY 377 SE	B040	24	PAVED	B040	-107.614	32.268807	-107.61433	32.268807	District B	19.3737 COUNTY PAVED ROAD
HONDURAS RD SE		0	UNPAVED		-107.73	32.203571	-107.729497	32.196248	District B	0.504852 COUNTY PAVED ROAD
LCROA RD SE		24	PAVED	B052	-107.724	32.200051	-107.724186	32.196246	District B	0.262323 COUNTY PAVED ROAD
LEWIS FLATS RD SE		24	PAVED	B041	-107.572	32.242843	-107.572401	32.227898	District B	1.031163 COUNTY PAVED ROAD
LEWIS LN NE		24	PAVED	PP	-107.676	32.268776	-107.676121	32.271609	District B	0.195259 COUNTY PAVED ROAD
LITTLE RD SE		24	PAVED	MVE	-107.743	32.232356	-107.742892	32.226893	District B	0.376632 COUNTY PAVED ROAD
MARANA RD SE		24	PAVED	B047	-107.487	32.16976	-107.486161	32.082416	District B	6.022769 COUNTY PAVED ROAD
MAVERICK RD SE		24	PAVED	DR	-107.699	32.196292	-107.699108	32.180079	District B	1.118029 COUNTY PAVED ROAD
MCCAN RD SE		24	PAVED	B014	-107.717	32.194884	-107.71655	32.194884	District B	6.503595 COUNTY PAVED ROAD
MONTE VISTA RD SE	B065	24	PAVED	B065	-107.751	32.181512	-107.733858	32.181695	District B	1.008773 COUNTY PAVED ROAD
NORTH BOUNDARY RD SE	B003	16	PAVED	B003	-107.628	31.835853	-107.586115	31.83607	District B	2.461009 COUNTY PAVED ROAD
PECAN DR NE		24	PAVED	PP	-107.677	32.268772	-107.677092	32.271615	District B	0.195997 COUNTY PAVED ROAD
PEREZ DR SE		24	PAVED	MVE	-107.745	32.232369	-107.744912	32.226984	District B	0.371237 COUNTY PAVED ROAD
POL RANCH RD SE		16	PAVED	B003	-107.586	31.83607	-107.569415	31.83601	District B	0.982609 COUNTY PAVED ROAD
PUENTES DR SE		24	PAVED	MVE	-107.747	32.232359	-107.747089	32.227053	District B	0.365817 COUNTY PAVED ROAD
RIVERA RD SE	B019	20	PAVED	B019	-107.751	32.152616	-107.734036	32.152735	District B	1.003638 COUNTY PAVED ROAD
SADLER RD SE		24	PAVED	DR	-107.742	32.188808	-107.742372	32.181631	District B	0.494972 COUNTY PAVED ROAD
SUNSHINE RD SE	B017	20	PAVED	B017	-107.751	32.138137	-107.701065	32.138255	District B	2.949961 COUNTY PAVED ROAD
VENTURA RD SE		20	PAVED	B025	-107.681	32.265206	-107.682588	32.239787	District B	1.774453 COUNTY PAVED ROAD
ABETO RD SE		24	UNPAVED	DR & SVR	-107.47	32.240059	-107.470122	32.111589	District B	11.66551 UNPAVED MAINTAINED COUNTY ROAD
ABO RD SE		24	UNPAVED	DR	-107.683	32.264472	-107.682766	32.262729	District B	0.12083 UNPAVED MAINTAINED COUNTY ROAD
ACEQUIA RD SW		24	UNPAVED	DR	-107.753	32.128202	-107.418804	32.131296	District B	4.11092 UNPAVED MAINTAINED COUNTY ROAD
ACOMA RD SE		24	UNPAVED	DR	-107.436	32.127645	-107.452983	32.12747	District B	1.995188 UNPAVED MAINTAINED COUNTY ROAD
ADOBE RD SE		24	UNPAVED	DR	-107.427	32.152911	-107.444348	32.152998	District B	0.984421 UNPAVED MAINTAINED COUNTY ROAD



AGUILA RD SE		16 UNPAVED	B048	-107.436	32.141082	-107.418742	32.140915	District B	0.998769 UNPAVED MAINTAINED COUNTY ROAD
AGUILA RD SE		24 UNPAVED	DR	-107.446	32.141049	-107.444244	32.14101	District B	0.119986 UNPAVED MAINTAINED COUNTY ROAD
ALABAMA RD SE		24 UNPAVED	SVR	-107.501	32.007659	-107.468025	32.007911	District B	1.955986 UNPAVED MAINTAINED COUNTY ROAD
ALAMOSA RD SE		24 UNPAVED	DR	-107.418	32.216365	-107.469827	32.222783	District B	2.011602 UNPAVED MAINTAINED COUNTY ROAD
ALASKA RD SE		24 UNPAVED	SVR	-107.501	31.996821	-107.467977	31.997094	District B	1.956837 UNPAVED MAINTAINED COUNTY ROAD
ALBATROSS RD SE		24 UNPAVED	DR	-107.751	32.086072	-107.750935	32.083167	District B	0.200269 UNPAVED MAINTAINED COUNTY ROAD
ALMA RD SE		24 UNPAVED	DR	-107.699	32.235006	-107.469752	32.237838	District B	2.476987 UNPAVED MAINTAINED COUNTY ROAD
ALTAR RD SE		24 UNPAVED	DR	-107.474	32.242549	-107.472395	32.014036	District B	1.140726 UNPAVED MAINTAINED COUNTY ROAD
ALUMINO RD SE		24 UNPAVED	DR & SVR	-107.501	32.074232	-107.434232	32.074723	District B	3.922625 UNPAVED MAINTAINED COUNTY ROAD
AMAPOLA RD SE		20 UNPAVED	B037	-107.7	32.254194	-107.456017	32.257046	District B	3.295617 UNPAVED MAINTAINED COUNTY ROAD
AMARILLA RD SE		24 UNPAVED	DR	-107.629	32.167549	-107.62851	32.160579	District B	0.480459 UNPAVED MAINTAINED COUNTY ROAD
AMARILLO RD SE		24 UNPAVED	DR	-107.749	32.139327	-107.444314	32.142784	District B	1.850913 UNPAVED MAINTAINED COUNTY ROAD
ANGUS RD SE		24 UNPAVED	DR	-107.693	32.264412	-107.682788	32.264472	District B	0.625971 UNPAVED MAINTAINED COUNTY ROAD
APACHE RD SE		24 UNPAVED	DR	-107.453	32.146192	-107.392716	32.251786	District B	1.974546 UNPAVED MAINTAINED COUNTY ROAD
ARGENTINA RD SE		24 UNPAVED	DR	-107.718	32.064069	-107.71484	32.061039	District B	0.298021 UNPAVED MAINTAINED COUNTY ROAD
ARIZONA RD SE		24 UNPAVED	SVR	-107.501	32.002816	-107.467954	32.003082	District B	1.961322 UNPAVED MAINTAINED COUNTY ROAD
ARVEJA RD SE		24 UNPAVED		-107.418	32.216224	-107.417839	32.214953	District B	0.088083 UNPAVED MAINTAINED COUNTY ROAD
AURORA RD SE		24 UNPAVED	DR	-107.576	32.26796	-107.538117	32.267884	District B	2.242791 UNPAVED MAINTAINED COUNTY ROAD
AVISPA RD SE		24 UNPAVED	DR	-107.491	32.184393	-107.491094	32.177147	District B	0.499652 UNPAVED MAINTAINED COUNTY ROAD
AZUL RD SE		24 UNPAVED	DR	-107.495	32.224597	-107.555155	32.22426	District B	2.742568 UNPAVED MAINTAINED COUNTY ROAD
AZUL RD SE		24 UNPAVED	DR	-107.444	32.22444	-107.435567	32.224397	District B	0.483643 UNPAVED MAINTAINED COUNTY ROAD
B005		18 UNPAVED	B005	-107.569	31.883211	-107.567589	31.883161	District B	0.111624 UNPAVED MAINTAINED COUNTY ROAD
B010		24 UNPAVED	B010	-107.655	31.958698	-107.654652	31.951408	District B	0.534778 UNPAVED MAINTAINED COUNTY ROAD
B039		24 UNPAVED	B039	-107.632	32.268858	-107.631714	32.275962	District B	0.504242 UNPAVED MAINTAINED COUNTY ROAD
BAILE RD SE		24 UNPAVED	DR	-107.576	32.26919	-107.576451	32.262127	District B	0.486844 UNPAVED MAINTAINED COUNTY ROAD
BARCELONA RD SE		24 UNPAVED	DR	-107.436	32.139621	-107.418822	32.13976	District B	0.984327 UNPAVED MAINTAINED COUNTY ROAD
BAYITA RD SE		24 UNPAVED	DR	-107.436	32.129983	-107.452944	32.129745	District B	1.992762 UNPAVED MAINTAINED COUNTY ROAD
BLACK HILL RD SE	B001	16 UNPAVED	B001	-107.633	31.806823	-107.603544	31.806898	District B	1.735386 UNPAVED MAINTAINED COUNTY ROAD
BO06		24 UNPAVED	B006	-107.569	31.865026	-107.543852	31.865013	District B	1.506792 UNPAVED MAINTAINED COUNTY ROAD
BO07		24 UNPAVED	B007	-107.569	31.879462	-107.55852	31.87956	District B	0.671801 UNPAVED MAINTAINED COUNTY ROAD
BO35		20 UNPAVED	B035	-107.653	32.268726	-107.652974	32.275826	District B	0.489631 UNPAVED MAINTAINED COUNTY ROAD
BOLIVIA RD SE		24 UNPAVED	DR	-107.726	32.064042	-107.740445	32.076058	District B	1.342002 UNPAVED MAINTAINED COUNTY ROAD
BONITO RD SE		24 UNPAVED	DR	-107.461	32.156775	-107.734177	32.153939	District B	2.44408 UNPAVED MAINTAINED COUNTY ROAD
BOOTHILL RD SE		24 UNPAVED	DR	-107.655	32.169629	-107.418386	32.172364	District B	5.854776 UNPAVED MAINTAINED COUNTY ROAD
BOOTHILL RD SE		24 UNPAVED		-107.61	32.171858	-107.605778	32.171912	District B	0.256834 UNPAVED MAINTAINED COUNTY ROAD
BOOTHILL RD SE		24 UNPAVED		-107.614	32.171775	-107.61191	32.171817	District B	0.1064 UNPAVED MAINTAINED COUNTY ROAD
BOSQUE RD SE		24 UNPAVED	DR	-107.576	32.264271	-107.538104	32.264172	District B	2.246921 UNPAVED MAINTAINED COUNTY ROAD
BRAHMAN RD SE		24 UNPAVED	DR	-107.693	32.259591	-107.679292	32.259642	District B	0.831729 UNPAVED MAINTAINED COUNTY ROAD
BRANGUS RD SE		24 UNPAVED	DR	-107.691	32.260853	-107.679286	32.260911	District B	0.697353 UNPAVED MAINTAINED COUNTY ROAD



BRIAR RD SE		16 UNPAVED	B062	-107.705	32.132671	-107.698996	32.132749	District B	0.365858	UNPAVED MAINTAINED COUNTY ROAD
BUCHANAN RD SE		24 UNPAVED	SVR	-107.464	32.045418	-107.472213	32.045378	District B	3.453549	UNPAVED MAINTAINED COUNTY ROAD
BUCKBOARD RD SE		24 UNPAVED	DR	-107.75	32.189765	-107.74267	32.189836	District B	0.415932	UNPAVED MAINTAINED COUNTY ROAD
BUR RD SE		24 UNPAVED		-107.699	32.13693	-107.698996	32.132749	District B	0.288384	UNPAVED MAINTAINED COUNTY ROAD
CABANA RD SE		24 UNPAVED	DR	-107.418	32.212353	-107.486908	32.212396	District B	1.224738	UNPAVED MAINTAINED COUNTY ROAD
CABRITO RD SE		20 UNPAVED	B057	-107.734	32.208884	-107.486866	32.2112	District B	2.224312	UNPAVED MAINTAINED COUNTY ROAD
CALLE DE LOS VECINOS SE		24 UNPAVED		-107.436	32.133619	-107.418736	32.133786	District B	1.00265	UNPAVED MAINTAINED COUNTY ROAD
CALLE DE PALMAS SE		24 UNPAVED	DR	-107.674	32.174633	-107.67359	32.167436	District B	0.496121	UNPAVED MAINTAINED COUNTY ROAD
CALLE DEL CORTE SE		24 UNPAVED	DR	-107.436	32.138382	-107.41879	32.138525	District B	0.992757	UNPAVED MAINTAINED COUNTY ROAD
CALLE DEL MONTE SE		24 UNPAVED	DR	-107.436	32.137242	-107.41872	32.13735	District B	0.995461	UNPAVED MAINTAINED COUNTY ROAD
CALLE DEL SOL SE		24 UNPAVED	DR	-107.436	32.134782	-107.418731	32.134976	District B	0.999098	UNPAVED MAINTAINED COUNTY ROAD
CALMA RD SE		24 UNPAVED	DR&SE2&S	-107.495	32.228108	-107.493385	31.995709	District B	8.469713	UNPAVED MAINTAINED COUNTY ROAD
CAMIINO OCHO SE		24 UNPAVED	DR	-107.47	32.116347	-107.418796	32.116503	District B	3.005844	UNPAVED MAINTAINED COUNTY ROAD
CAMILON RD SE		24 UNPAVED	DR	-107.698	32.23115	-107.418507	32.233931	District B	1.657789	UNPAVED MAINTAINED COUNTY ROAD
CAMINO CINCO SE		24 UNPAVED	DR	-107.701	32.117775	-107.692631	32.11774	District B	0.486908	UNPAVED MAINTAINED COUNTY ROAD
CAMINO CINCO SE		24 UNPAVED		-107.419	32.120138	-107.436097	32.119965	District B	1.01582	UNPAVED MAINTAINED COUNTY ROAD
CAMINO CINCO SW		24 UNPAVED	DR	-107.453	32.119993	-107.469973	32.119966	District B	0.989566	UNPAVED MAINTAINED COUNTY ROAD
CAMINO CUATRO SE		24 UNPAVED	DR	-107.701	32.119022	-107.69516	32.11899	District B	0.338485	UNPAVED MAINTAINED COUNTY ROAD
CAMINO CUATRO SE		24 UNPAVED		-107.436	32.121217	-107.418756	32.121344	District B	1.015794	UNPAVED MAINTAINED COUNTY ROAD
CAMINO CUATRO SW		24 UNPAVED	DR	-107.47	32.121166	-107.453086	32.121207	District B	0.989267	UNPAVED MAINTAINED COUNTY ROAD
CAMINO DIEZ SE		24 UNPAVED	DR	-107.47	32.113953	-107.418789	32.114136	District B	3.008688	UNPAVED MAINTAINED COUNTY ROAD
CAMINO DOCE SE		24 UNPAVED		-107.487	32.111442	-107.470122	32.111589	District B	1.0118	UNPAVED MAINTAINED COUNTY ROAD
CAMINO DOCE SE		18 UNPAVED	B016	-107.718	32.109181	-107.418799	32.111694	District B	6.022068	UNPAVED MAINTAINED COUNTY ROAD
CAMINO DOS SE		24 UNPAVED		-107.436	32.123706	-107.418763	32.123849	District B	1.013686	UNPAVED MAINTAINED COUNTY ROAD
CAMINO DOS SW		24 UNPAVED	DR	-107.453	32.123681	-107.469908	32.123625	District B	0.988638	UNPAVED MAINTAINED COUNTY ROAD
CAMINO NUEVE SE		24 UNPAVED	DR	-107.419	32.115343	-107.666558	32.113238	District B	3.233768	UNPAVED MAINTAINED COUNTY ROAD
CAMINO ONCE SE	CAMINO ONCE	24 UNPAVED	DR	-107.47	32.112828	-107.453194	32.11285	District B	0.991709	UNPAVED MAINTAINED COUNTY ROAD
CAMINO ONCE SE	CAMINO ONCE	24 UNPAVED		-107.453	32.11285	-107.418794	32.11296	District B	2.017825	UNPAVED MAINTAINED COUNTY ROAD
CAMINO REAL SE		24 UNPAVED	DR	-107.648	32.195848	-107.647866	32.167572	District B	1.950071	UNPAVED MAINTAINED COUNTY ROAD
CAMINO SEIS SE		24 UNPAVED	DR	-107.47	32.118708	-107.69255	32.116473	District B	3.497094	UNPAVED MAINTAINED COUNTY ROAD
CAMINO SIETE SE		24 UNPAVED	DR	-107.419	32.117679	-107.670386	32.114807	District B	3.79448	UNPAVED MAINTAINED COUNTY ROAD
CAMINO TRES SE		24 UNPAVED	DR	-107.701	32.119936	-107.694813	32.119915	District B	0.358364	UNPAVED MAINTAINED COUNTY ROAD
CAMINO TRES SE		24 UNPAVED		-107.436	32.122454	-107.418733	32.122597	District B	1.016823	UNPAVED MAINTAINED COUNTY ROAD
CAMINO UNO SE		24 UNPAVED	DR	-107.436	32.124899	-107.418851	32.12509	District B	1.009009	UNPAVED MAINTAINED COUNTY ROAD
CAMPANA RD SE		24 UNPAVED	DR	-107.691	32.238577	-107.695317	32.238433	District B	2.761419	UNPAVED MAINTAINED COUNTY ROAD
CANA RD SE		24 UNPAVED	DR	-107.504	32.207552	-107.48688	32.207641	District B	0.983633	UNPAVED MAINTAINED COUNTY ROAD
CANA RD SE		24 UNPAVED		-107.418	32.207613	-107.414112	32.207613	District B	0.246116	UNPAVED MAINTAINED COUNTY ROAD
CANCION RD SE		24 UNPAVED	DR	-107.427	32.235224	-107.427404	32.111609	District B	4.511022	UNPAVED MAINTAINED COUNTY ROAD
CANDELA RD SE		24 UNPAVED	DR	-107.734	32.207105	-107.486894	32.210023	District B	1.727709	UNPAVED MAINTAINED COUNTY ROAD

CANELA RD SE		24 UNPAVED	DR & SVR	-107.501	32.082321	-107.501335	31.995767	District B	5.967143 UNPAVED MAINTAINED COUNTY ROAD
CANTO RD SE		24 UNPAVED	DR	-107.504	32.208769	-107.725548	32.20524	District B	1.719121 UNPAVED MAINTAINED COUNTY ROAD
CAPITOL DOME RD SE		24 UNPAVED	DR	-107.699	32.179471	-107.648028	32.179367	District B	6.258678 UNPAVED MAINTAINED COUNTY ROAD
CEBOLLA RD SE		24 UNPAVED	DR	-107.751	32.141622	-107.418687	32.144596	District B	1.966436 UNPAVED MAINTAINED COUNTY ROAD
CENAROCA RD SE		24 UNPAVED	DR	-107.436	32.12877	-107.452978	32.128633	District B	1.989382 UNPAVED MAINTAINED COUNTY ROAD
CENTRAL RD SE		24 UNPAVED	DR	-107.725	32.067723	-107.724849	32.064058	District B	0.252627 UNPAVED MAINTAINED COUNTY ROAD
CHACOMA RD SE		24 UNPAVED		-107.436	32.132423	-107.418779	32.132599	District B	1.001644 UNPAVED MAINTAINED COUNTY ROAD
CHALLA RD SE		24 UNPAVED	DR	-107.632	32.161794	-107.692649	32.161231	District B	1.604072 UNPAVED MAINTAINED COUNTY ROAD
CHALLA RD SE		24 UNPAVED		-107.616	32.16186	-107.628533	32.161776	District B	0.742729 UNPAVED MAINTAINED COUNTY ROAD
CHAMA RD SE		24 UNPAVED	DR	-107.749	32.141619	-107.749415	32.138166	District B	0.238143 UNPAVED MAINTAINED COUNTY ROAD
CHAPARRAL RD SE		24 UNPAVED	DR	-107.661	32.19033	-107.64137	32.190167	District B	1.137797 UNPAVED MAINTAINED COUNTY ROAD
CHAPARRAL RD SE		24 UNPAVED	DR	-107.641	32.190167	-107.7427	32.190723	District B	1.519629 UNPAVED MAINTAINED COUNTY ROAD
CHAROLAIS RD SE		24 UNPAVED	DR	-107.686	32.263374	-107.682758	32.26341	District B	0.203272 UNPAVED MAINTAINED COUNTY ROAD
CHOLLA RD SE		24 UNPAVED	DR	-107.495	32.218494	-107.525289	32.218373	District B	3.222701 UNPAVED MAINTAINED COUNTY ROAD
CIELITO RD SE		24 UNPAVED		-107.623	32.19601	-107.622536	32.181865	District B	0.975149 UNPAVED MAINTAINED COUNTY ROAD
CODORNIZ RD SE		18 UNPAVED	B055	-107.501	32.07545	-107.434077	32.075941	District B	3.93384 UNPAVED MAINTAINED COUNTY ROAD
CODORNIZ RD SE		0 UNPAVED		-107.724	32.074733	-107.710745	32.075056	District B	0.748983 UNPAVED MAINTAINED COUNTY ROAD
CONCHAS RD SE		24 UNPAVED	DR	-107.606	32.166797	-107.626218	32.16533	District B	1.367655 UNPAVED MAINTAINED COUNTY ROAD
CORDOBA RD SE		20 UNPAVED	B045	-107.521	32.254782	-107.521739	32.158513	District B	3.688473 UNPAVED MAINTAINED COUNTY ROAD
COUNTRY CLUB RD SE		24 UNPAVED	B022	-107.734	32.159753	-107.734258	32.15274	District B	0.483888 UNPAVED MAINTAINED COUNTY ROAD
COUNTRY LANE SE		24 UNPAVED	DVR & SVR	-107.501	32.039068	-107.434169	32.039599	District B	3.938511 UNPAVED MAINTAINED COUNTY ROAD
COUNTY RD SE	B011	18 UNPAVED	B011	-107.68	31.96629	-107.654731	31.958852	District B	1.611062 UNPAVED MAINTAINED COUNTY ROAD
COYOTE RD SE		20 UNPAVED	B044	-107.63	32.167603	-107.418262	32.169693	District B	5.904323 UNPAVED MAINTAINED COUNTY ROAD
COYOTE RD SE		20 UNPAVED	B044	-107.751	32.166898	-107.639323	32.167609	District B	3.012046 UNPAVED MAINTAINED COUNTY ROAD
CREOSOTE RD SE		24 UNPAVED	DR	-107.75	32.192638	-107.644516	32.192614	District B	2.428689 UNPAVED MAINTAINED COUNTY ROAD
CROSSWIND RD SE		16 UNPAVED	B050	-107.523	32.1582	-107.532485	32.120827	District B	2.866914 UNPAVED MAINTAINED COUNTY ROAD
CUSCO RD SE		24 UNPAVED	DR	-107.726	32.067707	-107.726175	32.064059	District B	0.251467 UNPAVED MAINTAINED COUNTY ROAD
DAHLIA RD SE		24 UNPAVED	DR	-107.683	32.253341	-107.682792	32.253057	District B	1.741583 UNPAVED MAINTAINED COUNTY ROAD
DALIA RD SE		24 UNPAVED	SVR	-107.481	32.021123	-107.48057	32.013939	District B	0.49521 UNPAVED MAINTAINED COUNTY ROAD
DE BACA RD SE		24 UNPAVED	B033	-107.666	32.26873	-107.666503	32.109235	District B	3.268987 UNPAVED MAINTAINED COUNTY ROAD
DE SILVA RD SE		24 UNPAVED	DR	-107.674	32.257334	-107.673802	32.225281	District B	2.215202 UNPAVED MAINTAINED COUNTY ROAD
DEL SOL RD SE		24 UNPAVED	DR	-107.661	32.184364	-107.639599	32.184253	District B	1.238168 UNPAVED MAINTAINED COUNTY ROAD
DEL SOL RD SE		24 UNPAVED		-107.742	32.184054	-107.733924	32.18408	District B	0.493804 UNPAVED MAINTAINED COUNTY ROAD
DEL SOL RD SE		24 UNPAVED		-107.717	32.184201	-107.708057	32.184226	District B	0.495188 UNPAVED MAINTAINED COUNTY ROAD
DESCANSO RD SE		24 UNPAVED		-107.699	32.184328	-107.690811	32.184329	District B	0.488194 UNPAVED MAINTAINED COUNTY ROAD
DESERT WILLOW RD SE		24 UNPAVED	SE2	-107.5	32.206351	-107.500157	32.202732	District B	0.249383 UNPAVED MAINTAINED COUNTY ROAD
DIPPER RD SE		24 UNPAVED	DR	-107.748	32.191646	-107.642969	32.191428	District B	2.34355 UNPAVED MAINTAINED COUNTY ROAD
DOMINGO RD SE		24 UNPAVED	DR	-107.747	32.085465	-107.746648	32.080049	District B	0.373365 UNPAVED MAINTAINED COUNTY ROAD
		24 UNPAVED	DR	-107.427	32.151721	-107.444237	32.151848	District B	0.997022 UNPAVED MAINTAINED COUNTY ROAD

DON FERNANDO RD SE		24 UNPAVED	DR	-107.529	32.228062	-107.529314	32.21715	District B	0.75221 UNPAVED MAINTAINED COUNTY ROAD
DONA ANA RD SE		24 UNPAVED	B033	-107.649	32.239852	-107.443936	32.242575	District B	3.504192 UNPAVED MAINTAINED COUNTY ROAD
DUERMA RD SE		24 UNPAVED	SE1	-107.512	32.198874	-107.512249	32.18465	District B	0.980452 UNPAVED MAINTAINED COUNTY ROAD
DULCE RD SE		24 UNPAVED	DR	-107.529	32.225666	-107.555185	32.225471	District B	2.976129 UNPAVED MAINTAINED COUNTY ROAD
DULCE RD SE		24 UNPAVED	DR	-107.444	32.225602	-107.435519	32.225545	District B	0.485018 UNPAVED MAINTAINED COUNTY ROAD
DURANGO RD SE		24 UNPAVED	DR	-107.701	32.160038	-107.62851	32.160579	District B	2.173589 UNPAVED MAINTAINED COUNTY ROAD
DUSTDEVIL RD SE		16 UNPAVED	B004	-107.586	31.864955	-107.586115	31.83607	District B	1.990973 UNPAVED MAINTAINED COUNTY ROAD
E LAGREMAS RD		24 UNPAVED		-107.734	32.234272	-107.734151	32.234272	District B	0.009644 UNPAVED MAINTAINED COUNTY ROAD
EARHART RD SE	B063	16 UNPAVED	B063	-107.651	31.864881	-107.641731	31.864646	District B	0.530198 UNPAVED MAINTAINED COUNTY ROAD
EGRET RD SE		24 UNPAVED	DR	-107.745	32.085245	-107.74524	32.080063	District B	0.357195 UNPAVED MAINTAINED COUNTY ROAD
EL BORDO RD SE		20 UNPAVED	B066	-107.504	32.2063	-107.414118	32.206398	District B	3.23549 UNPAVED MAINTAINED COUNTY ROAD
EL ENSUENO RD SE	B068	24 UNPAVED	DR & SE2	-107.487	32.202847	-107.500157	32.202732	District B	2.213885 UNPAVED MAINTAINED COUNTY ROAD
EL MAR RD SE		24 UNPAVED	DR	-107.564	32.22788	-107.563693	32.262058	District B	1.48632 UNPAVED MAINTAINED COUNTY ROAD
EL PORTAL RD SE		24 UNPAVED	DR	-107.691	32.223352	-107.690528	32.223352	District B	3.394273 UNPAVED MAINTAINED COUNTY ROAD
EL SOLINDO RD SE		24 UNPAVED	DR	-107.487	32.204033	-107.46991	32.204053	District B	0.991176 UNPAVED MAINTAINED COUNTY ROAD
ELFIDO RD SE		24 UNPAVED	DR	-107.576	32.262996	-107.538159	32.262956	District B	2.242557 UNPAVED MAINTAINED COUNTY ROAD
ELOTE RD SE	B015	24 UNPAVED	B015	-107.741	32.094578	-107.752016	32.094519	District B	0.665809 UNPAVED MAINTAINED COUNTY ROAD
ENCHANTED VIEW RD SE		24 UNPAVED	DR	-107.716	32.180359	-107.648053	32.180611	District B	5.963998 UNPAVED MAINTAINED COUNTY ROAD
ESCOBA RD SE		24 UNPAVED	DR	-107.691	32.238577	-107.690893	32.236296	District B	0.157376 UNPAVED MAINTAINED COUNTY ROAD
FIESTA DR SE		24 UNPAVED	DR & SVR	-107.501	32.056105	-107.434331	32.056537	District B	3.924702 UNPAVED MAINTAINED COUNTY ROAD
FILLMORE RD SE		24 UNPAVED	C032	-107.501	32.040355	-107.434164	32.040835	District B	3.936937 UNPAVED MAINTAINED COUNTY ROAD
FINCH RD SE		24 UNPAVED	DR	-107.744	32.08504	-107.743812	32.080084	District B	0.341591 UNPAVED MAINTAINED COUNTY ROAD
FRANKLIN RD SE		24 UNPAVED	B046	-107.504	32.169775	-107.503831	32.15525	District B	1.001132 UNPAVED MAINTAINED COUNTY ROAD
FRIAR RODRIQUEZ RD SE		24 UNPAVED	DR	-107.732	32.074721	-107.73149	32.031522	District B	1.221941 UNPAVED MAINTAINED COUNTY ROAD
GAP RD SE		24 UNPAVED	B023	-107.602	32.155076	-107.587856	32.132	District B	2.863792 UNPAVED MAINTAINED COUNTY ROAD
GAP RD SE		24 UNPAVED	DR	-107.614	32.175446	-107.60193	32.155076	District B	1.705317 UNPAVED MAINTAINED COUNTY ROAD
GARDENIA RD SE		24 UNPAVED		-107.677	32.114868	-107.677175	32.109253	District B	0.38703 UNPAVED MAINTAINED COUNTY ROAD
GEMA RD SE		24 UNPAVED	DR	-107.493	32.228019	-107.492829	32.226714	District B	0.091154 UNPAVED MAINTAINED COUNTY ROAD
GEORGIA RD SE		24 UNPAVED	SVR	-107.501	32.006473	-107.467985	32.006752	District B	1.956432 UNPAVED MAINTAINED COUNTY ROAD
GERANIO RD SE		22 UNPAVED	B049	-107.418	32.155355	-107.418262	32.169693	District B	4.995132 UNPAVED MAINTAINED COUNTY ROAD
GERONIMO RD SE		24 UNPAVED	DR	-107.576	32.262127	-107.538136	32.262001	District B	2.244007 UNPAVED MAINTAINED COUNTY ROAD
GODORNIZ RD SE		24 UNPAVED		-107.74	32.074659	-107.731862	32.074721	District B	0.501232 UNPAVED MAINTAINED COUNTY ROAD
GROUSE RD SE		24 UNPAVED	DR	-107.742	32.08484	-107.742394	32.080106	District B	0.326329 UNPAVED MAINTAINED COUNTY ROAD
GUERNSEY RD SE		24 UNPAVED	DR	-107.695	32.255208	-107.665757	32.255312	District B	1.739457 UNPAVED MAINTAINED COUNTY ROAD
HAITI RD SE		24 UNPAVED	DR	-107.716	32.064067	-107.714875	32.062783	District B	0.127788 UNPAVED MAINTAINED COUNTY ROAD
HAPPINESS AVE SE		24 UNPAVED		-107.393	32.235856	-107.392788	32.228105	District B	0.534251 UNPAVED MAINTAINED COUNTY ROAD
HARRISON RD SE		24 UNPAVED	SVR	-107.501	32.043982	-107.434148	32.044479	District B	3.461665 UNPAVED MAINTAINED COUNTY ROAD
HAWAII RD SE		24 UNPAVED	SVR	-107.501	32.004002	-107.467949	32.00428	District B	1.959077 UNPAVED MAINTAINED COUNTY ROAD
HEREFORD RD SE		24 UNPAVED	DR	-107.691	32.262109	-107.679279	32.262174	District B	0.70486 UNPAVED MAINTAINED COUNTY ROAD

HERON RD SE		24 UNPAVED	DR	-107.741	32.084637	-107.741006	32.080082	District B	0.314003 UNPAVED MAINTAINED COUNTY ROAD
HOLSTEIN RD SE		24 UNPAVED	DR	-107.695	32.257247	-107.665772	32.256713	District B	1.805955 UNPAVED MAINTAINED COUNTY ROAD
HONDALE RD SE		24 UNPAVED	DR	-107.47	32.126205	-107.418864	32.126422	District B	1.99537 UNPAVED MAINTAINED COUNTY ROAD
HONDO RD SE		24 UNPAVED	DR	-107.427	32.149366	-107.444285	32.149615	District B	0.98839 UNPAVED MAINTAINED COUNTY ROAD
IBIS RD SE		24 UNPAVED	DR	-107.74	32.084417	-107.739577	32.080115	District B	0.296538 UNPAVED MAINTAINED COUNTY ROAD
IDAHO RD SE		24 UNPAVED	SVR	-107.501	32.008845	-107.46793	32.00907	District B	1.959041 UNPAVED MAINTAINED COUNTY ROAD
ILLINOIS RD SE		24 UNPAVED	SVR	-107.501	32.005287	-107.46799	32.005477	District B	1.958635 UNPAVED MAINTAINED COUNTY ROAD
INDIANA RD SE		24 UNPAVED	SVR	-107.501	32.001597	-107.467913	32.001884	District B	1.959464 UNPAVED MAINTAINED COUNTY ROAD
IRON WOOD RD SE		24 UNPAVED	DR	-107.495	32.223361	-107.555159	32.223078	District B	2.47401 UNPAVED MAINTAINED COUNTY ROAD
IRON WOOD RD SE		24 UNPAVED	DR	-107.44	32.223232	-107.435594	32.223239	District B	0.236072 UNPAVED MAINTAINED COUNTY ROAD
JACKSON RD SE		24 UNPAVED	SVR	-107.501	32.047545	-107.434289	32.04809	District B	3.44649 UNPAVED MAINTAINED COUNTY ROAD
JADE RD SE	B071	24 UNPAVED	B071	-107.748	32.187955	-107.747939	32.185275	District B	0.184723 UNPAVED MAINTAINED COUNTY ROAD
JADE RD SE		24 UNPAVED	DR	-107.748	32.192617	-107.74776	32.190814	District B	0.124445 UNPAVED MAINTAINED COUNTY ROAD
JANOS RD SE		24 UNPAVED	DR	-107.481	32.245659	-107.480786	32.243145	District B	0.17328 UNPAVED MAINTAINED COUNTY ROAD
JASMINE RD SE		24 UNPAVED	DR	-107.7	32.241968	-107.665557	32.242237	District B	1.995311 UNPAVED MAINTAINED COUNTY ROAD
JEFFERSON RD SE		24 UNPAVED	SVR	-107.501	32.0524	-107.434308	32.052863	District B	3.928511 UNPAVED MAINTAINED COUNTY ROAD
JERSEY RD SE		24 UNPAVED	DR	-107.695	32.256224	-107.665755	32.256337	District B	1.739534 UNPAVED MAINTAINED COUNTY ROAD
JONQUIL RD SE		24 UNPAVED	DR	-107.683	32.252165	-107.691305	32.252018	District B	1.738927 UNPAVED MAINTAINED COUNTY ROAD
JOSEFITA RD SE		20 UNPAVED	B044	-107.538	32.24273	-107.538136	32.262001	District B	6.845659 UNPAVED MAINTAINED COUNTY ROAD
JOSHUA RD SE		24 UNPAVED	DR	-107.495	32.219678	-107.555137	32.219446	District B	3.227653 UNPAVED MAINTAINED COUNTY ROAD
KIMBERLY LN SE		24 UNPAVED	SVR	-107.501	31.995767	-107.467846	31.995935	District B	1.967058 UNPAVED MAINTAINED COUNTY ROAD
LA SUSIDA RD SE		24 UNPAVED	DR	-107.487	32.201651	-107.46992	32.20165	District B	0.992519 UNPAVED MAINTAINED COUNTY ROAD
LA VEGA RD SE		24 UNPAVED	DR	-107.64	32.188809	-107.639323	32.167609	District B	1.46159 UNPAVED MAINTAINED COUNTY ROAD
LAGREMAS RD SE		24 UNPAVED	DR	-107.674	32.234061	-107.695324	32.233859	District B	2.91061 UNPAVED MAINTAINED COUNTY ROAD
LAUREL RD SE		24 UNPAVED	DR	-107.695	32.250827	-107.665687	32.250853	District B	1.739398 UNPAVED MAINTAINED COUNTY ROAD
LCROA RD SE		24 UNPAVED		-107.724	32.201597	-107.724282	32.200051	District B	0.10662 UNPAVED MAINTAINED COUNTY ROAD
LEMITAR RD SE		16 UNPAVED	C084 & DR	-107.487	32.235484	-107.695212	32.232737	District B	2.477618 UNPAVED MAINTAINED COUNTY ROAD
LEWIS FLATS RD NE	A031	24 UNPAVED	A031	-107.572	32.269244	-107.572079	32.280646	District B	0.786616 UNPAVED MAINTAINED COUNTY ROAD
LEWIS FLATS RD SE		24 UNPAVED	DR	-107.572	32.269244	-107.572243	32.213486	District B	2.817008 UNPAVED MAINTAINED COUNTY ROAD
LILAC		24 UNPAVED	HILLSE	-107.681	32.114872	-107.680572	32.109304	District B	0.402874 UNPAVED MAINTAINED COUNTY ROAD
LILAS RD SE		24 UNPAVED	DR	-107.41	32.220682	-107.410056	32.213627	District B	0.486484 UNPAVED MAINTAINED COUNTY ROAD
LIMA RD SE		24 UNPAVED	DR	-107.699	32.224532	-107.555181	32.226654	District B	3.583986 UNPAVED MAINTAINED COUNTY ROAD
LIMA RD SE		24 UNPAVED	DR	-107.444	32.226799	-107.435536	32.22674	District B	0.484913 UNPAVED MAINTAINED COUNTY ROAD
LISA ANN DR SE		24 UNPAVED	SVR	-107.501	32.024562	-107.433956	32.025324	District B	3.952032 UNPAVED MAINTAINED COUNTY ROAD
LOMITA RD SE		24 UNPAVED	DR	-107.696	32.261393	-107.695023	32.228984	District B	1.551588 UNPAVED MAINTAINED COUNTY ROAD
LONGHORN RD SE		24 UNPAVED	DR	-107.693	32.258345	-107.679293	32.258419	District B	0.830804 UNPAVED MAINTAINED COUNTY ROAD
LUNA RD SE		24 UNPAVED	DR	-107.734	32.18346	-107.639579	32.183046	District B	3.232092 UNPAVED MAINTAINED COUNTY ROAD
MALLOW RD SE		24 UNPAVED	DR	-107.418	32.214987	-107.555152	32.214632	District B	2.984306 UNPAVED MAINTAINED COUNTY ROAD
MANZANITA RD SE		24 UNPAVED	DR	-107.751	32.157345	-107.692637	32.157613	District B	1.960332 UNPAVED MAINTAINED COUNTY ROAD

MARANA RD SE	B012	24 UNPAVED	DR & SVR	-107.487	32.184382	-107.486776	32.243094	District B	10.36783 UNPAVED MAINTAINED COUNTY ROAD
MARICORA RD SE		24 UNPAVED	DR	-107.701	32.144237	-107.452672	32.147341	District B	1.475269 UNPAVED MAINTAINED COUNTY ROAD
MARIGOLD RD SE		24 UNPAVED	DR	-107.674	32.114811	-107.673766	32.109191	District B	0.38736 UNPAVED MAINTAINED COUNTY ROAD
MARIPOSA RD SE		24 UNPAVED	DR	-107.682	32.16985	-107.67357	32.169894	District B	0.49348 UNPAVED MAINTAINED COUNTY ROAD
MARQUEZ RD SE		24 UNPAVED	DR	-107.525	32.228079	-107.525216	32.21724	District B	0.747367 UNPAVED MAINTAINED COUNTY ROAD
MCCAN RD SE		24 UNPAVED	B014	-107.717	32.138235	-107.718011	32.080037	District B	4.01206 UNPAVED MAINTAINED COUNTY ROAD
MEDIA RD SE		24 UNPAVED	DR	-107.657	32.196401	-107.656604	32.189117	District B	1.667395 UNPAVED MAINTAINED COUNTY ROAD
MILPA RD SE		24 UNPAVED	DR	-107.691	32.237381	-107.6953	32.237292	District B	2.47949 UNPAVED MAINTAINED COUNTY ROAD
MOJAVE RD SE		24 UNPAVED		-107.514	32.228072	-107.514384	32.223319	District B	0.327626 UNPAVED MAINTAINED COUNTY ROAD
MONROE RD SE		24 UNPAVED	SVR	-107.501	32.048764	-107.434245	32.049286	District B	3.449208 UNPAVED MAINTAINED COUNTY ROAD
MONTE RD SE	B064	24 UNPAVED	DR	-107.717	32.185427	-107.639574	32.185422	District B	3.236388 UNPAVED MAINTAINED COUNTY ROAD
MONTE VISTA RD SE		24 UNPAVED	DR & SE1	-107.716	32.181644	-107.630944	32.181672	District B	7.706213 UNPAVED MAINTAINED COUNTY ROAD
MUFFY RD SE		24 UNPAVED	DR	-107.457	32.246411	-107.461187	32.247825	District B	1.318068 UNPAVED MAINTAINED COUNTY ROAD
MURIETA RD SE		24 UNPAVED	DR	-107.427	32.150474	-107.444203	32.150731	District B	0.998228 UNPAVED MAINTAINED COUNTY ROAD
NACO RD SE		24 UNPAVED	DR	-107.482	32.245701	-107.482208	32.243168	District B	0.175009 UNPAVED MAINTAINED COUNTY ROAD
NARCISCO RD SE		24 UNPAVED	DR	-107.414	32.213543	-107.414118	32.206398	District B	0.49252 UNPAVED MAINTAINED COUNTY ROAD
NEEDLES EYE RD SE		16 UNPAVED	B058	-107.699	32.186669	-107.639617	32.186708	District B	3.009206 UNPAVED MAINTAINED COUNTY ROAD
NEVADA RD SE		24 UNPAVED	DR	-107.427	32.1541	-107.444343	32.154114	District B	0.989081 UNPAVED MAINTAINED COUNTY ROAD
NEW FRONTIER DR SE		24 UNPAVED	DR & SVR	-107.733	32.067642	-107.723617	32.067738	District B	0.535843 UNPAVED MAINTAINED COUNTY ROAD
NEW YORK RD SE		24 UNPAVED	SVR	-107.501	32.000444	-107.467918	32.000725	District B	1.957217 UNPAVED MAINTAINED COUNTY ROAD
NOLINA RD SE	B064	24 UNPAVED	DR	-107.495	32.220895	-107.555134	32.2206	District B	3.462519 UNPAVED MAINTAINED COUNTY ROAD
NOVA RD SE		24 UNPAVED	DR	-107.678	32.239801	-107.678149	32.236045	District B	0.259047 UNPAVED MAINTAINED COUNTY ROAD
OCOTILLO RD SE		24 UNPAVED	DR	-107.414	32.213543	-107.469823	32.213662	District B	3.22481 UNPAVED MAINTAINED COUNTY ROAD
OCOTILLO RD SE		24 UNPAVED	DR	-107.418	32.213503	-107.46574	32.213585	District B	0.480874 UNPAVED MAINTAINED COUNTY ROAD
OESTE RD SE		24 UNPAVED	DR	-107.662	32.196417	-107.660689	32.181927	District B	0.998045 UNPAVED MAINTAINED COUNTY ROAD
OJO RD SE		24 UNPAVED	DR	-107.698	32.22793	-107.665347	32.227757	District B	1.916532 UNPAVED MAINTAINED COUNTY ROAD
OJO RD SE		24 UNPAVED	DR	-107.435	32.230505	-107.41847	32.230466	District B	0.986134 UNPAVED MAINTAINED COUNTY ROAD
OLYMPIC DR SE		24 UNPAVED	DR & SVR	-107.501	32.054909	-107.434218	32.055367	District B	3.931733 UNPAVED MAINTAINED COUNTY ROAD
ONYX RD SE		24 UNPAVED		-107.746	32.187917	-107.746118	32.184782	District B	0.216142 UNPAVED MAINTAINED COUNTY ROAD
OPAL RD SE		24 UNPAVED	B064	-107.75	32.187938	-107.749761	32.185276	District B	0.183471 UNPAVED MAINTAINED COUNTY ROAD
OREGON RD SE	B064	24 UNPAVED	SVR	-107.501	31.998073	-107.467927	31.998292	District B	1.959423 UNPAVED MAINTAINED COUNTY ROAD
ORIOLE RD SE		24 UNPAVED	DR & SVR	-107.501	32.07657	-107.434064	32.077015	District B	3.934244 UNPAVED MAINTAINED COUNTY ROAD
ORNO RD SE		24 UNPAVED	DR	-107.487	32.239058	-107.695396	32.236169	District B	2.725507 UNPAVED MAINTAINED COUNTY ROAD
PAISANO DR SE		24 UNPAVED	DR	-107.752	32.086246	-107.739535	32.084417	District B	0.749759 UNPAVED MAINTAINED COUNTY ROAD
PAJARITO RD SE		24 UNPAVED	DR	-107.7	32.249729	-107.665689	32.249603	District B	1.994441 UNPAVED MAINTAINED COUNTY ROAD
PALO RD SE		24 UNPAVED	DR	-107.576	32.265468	-107.538125	32.265409	District B	2.244004 UNPAVED MAINTAINED COUNTY ROAD
PALO VERDE RD SE		24 UNPAVED	DR	-107.495	32.217244	-107.525216	32.21724	District B	3.110871 UNPAVED MAINTAINED COUNTY ROAD
PALOMAS RD SE		24 UNPAVED	DR & SE	-107.512	32.198874	-107.495545	32.199141	District B	1.676298 UNPAVED MAINTAINED COUNTY ROAD
PAMPAS RD SE		24 UNPAVED	DR	-107.598	32.157516	-107.734176	32.155115	District B	1.988841 UNPAVED MAINTAINED COUNTY ROAD

PAMPAS RD SE		24 UNPAVED	DR	-107.461	32.157851	-107.59957	32.157512	District B	1.611426 UNPAVED MAINTAINED COUNTY ROAD
PAMPAS RD SE		24 UNPAVED	DR	-107.598	32.157516	-107.601787	32.167944	District B	0.184923 UNPAVED MAINTAINED COUNTY ROAD
PANCHO RD SE		24 UNPAVED	DR	-107.682	32.230209	-107.418459	32.232866	District B	2.898922 UNPAVED MAINTAINED COUNTY ROAD
PARAGUAY RD SE		24 UNPAVED	DR	-107.72	32.064071	-107.714787	32.059279	District B	0.464046 UNPAVED MAINTAINED COUNTY ROAD
PECOS RD SE		24 UNPAVED	DR	-107.751	32.158476	-107.692638	32.158802	District B	1.971221 UNPAVED MAINTAINED COUNTY ROAD
PERU RD SE		24 UNPAVED	DR	-107.724	32.064041	-107.727597	32.066632	District B	1.002748 UNPAVED MAINTAINED COUNTY ROAD
PETRONILA RD SE		24 UNPAVED	DR	-107.686	32.264477	-107.686229	32.262152	District B	0.160273 UNPAVED MAINTAINED COUNTY ROAD
PETRONILA RD SE		24 UNPAVED	DR	-107.687	32.236206	-107.686579	32.232446	District B	0.259262 UNPAVED MAINTAINED COUNTY ROAD
PIEDRAS RD SE		24 UNPAVED	DR	-107.418	32.217143	-107.469743	32.223601	District B	2.016741 UNPAVED MAINTAINED COUNTY ROAD
PIERCE RD SE		24 UNPAVED	DR & SVR	-107.501	32.049961	-107.434279	32.050456	District B	3.929332 UNPAVED MAINTAINED COUNTY ROAD
PILAR RD SE		24 UNPAVED	DR	-107.75	32.190736	-107.749646	32.192638	District B	0.365982 UNPAVED MAINTAINED COUNTY ROAD
PIMA RD SE		24 UNPAVED	DR	-107.644	32.189034	-107.643604	32.174726	District B	0.986325 UNPAVED MAINTAINED COUNTY ROAD
PINTO RD SE		24 UNPAVED	DR	-107.607	32.168277	-107.692664	32.166083	District B	1.276575 UNPAVED MAINTAINED COUNTY ROAD
POL RANCH RD SE		24 UNPAVED		-107.569	31.83601	-107.366226	31.890396	District B	12.69569 UNPAVED MAINTAINED COUNTY ROAD
POLK RD SE		24 UNPAVED	SVR	-107.501	32.041552	-107.434158	32.042072	District B	3.938509 UNPAVED MAINTAINED COUNTY ROAD
PONDEROSA RD SE		24 UNPAVED	DR	-107.749	32.140504	-107.692633	32.140621	District B	1.853517 UNPAVED MAINTAINED COUNTY ROAD
PRICKLY PEAR RD SE		24 UNPAVED	DR	-107.529	32.222052	-107.55513	32.221896	District B	2.729082 UNPAVED MAINTAINED COUNTY ROAD
PRICKLY PEAR RD SE		24 UNPAVED	DR	-107.44	32.222062	-107.435621	32.22199	District B	0.236097 UNPAVED MAINTAINED COUNTY ROAD
PRIMA RD SE		24 UNPAVED	DR	-107.576	32.266723	-107.538147	32.266603	District B	2.241188 UNPAVED MAINTAINED COUNTY ROAD
RAMADA RD SE		24 UNPAVED		-107.51	32.198884	-107.50992	32.184606	District B	0.984081 UNPAVED MAINTAINED COUNTY ROAD
REPOSO RD SE		24 UNPAVED	SE2	-107.499	32.206347	-107.498706	32.199149	District B	0.496128 UNPAVED MAINTAINED COUNTY ROAD
RINGTAIL RD SE		24 UNPAVED	DR	-107.602	32.167944	-107.601216	32.166814	District B	0.084763 UNPAVED MAINTAINED COUNTY ROAD
RIVER RD NE B034	B034	20 UNPAVED	B034	-107.67	32.268752	-107.67045	32.279722	District B	0.766099 UNPAVED MAINTAINED COUNTY ROAD
RIVERA RD SE		16 UNPAVED	B019 &046	-107.522	32.158513	-107.729391	32.152719	District B	5.944766 UNPAVED MAINTAINED COUNTY ROAD
ROJA RD SE		24 UNPAVED	DR	-107.607	32.165633	-107.452437	32.166263	District B	1.456838 UNPAVED MAINTAINED COUNTY ROAD
ROJA RD SE		24 UNPAVED	DR	-107.701	32.163658	-107.615895	32.164211	District B	0.620642 UNPAVED MAINTAINED COUNTY ROAD
ROSA RD SE		24 UNPAVED	DR	-107.698	32.229078	-107.66539	32.229015	District B	1.913258 UNPAVED MAINTAINED COUNTY ROAD
ROSA RD SE		24 UNPAVED	DR	-107.435	32.231718	-107.418464	32.231666	District B	0.987386 UNPAVED MAINTAINED COUNTY ROAD
SADLER RD SE		24 UNPAVED	DR	-107.743	32.141708	-107.742698	32.188965	District B	1.231176 UNPAVED MAINTAINED COUNTY ROAD
SAGEBRUSH RD SE		24 UNPAVED	DR	-107.708	32.193765	-107.646102	32.193844	District B	2.339413 UNPAVED MAINTAINED COUNTY ROAD
SAN DIEGO RD SE		18 UNPAVED	B005	-107.57	31.908385	-107.569415	31.83601	District B	4.988277 UNPAVED MAINTAINED COUNTY ROAD
SAN FRANCISCO RD SE		24 UNPAVED	DR	-107.716	32.175726	-107.647984	32.175755	District B	6.487188 UNPAVED MAINTAINED COUNTY ROAD
SAN ISIDRO RD SE		24 UNPAVED	DR	-107.683	32.248445	-107.682752	32.248619	District B	1.994371 UNPAVED MAINTAINED COUNTY ROAD
SAN JOAQUIN RD SE		20 UNPAVED	B021	-107.716	32.174527	-107.495461	32.17699	District B	8.253697 UNPAVED MAINTAINED COUNTY ROAD
SAN PABLO RD SE	B061	24 UNPAVED	DR	-107.699	32.178093	-107.648018	32.178147	District B	7.589812 UNPAVED MAINTAINED COUNTY ROAD
SAN PEDRO RD SE		24 UNPAVED	DR	-107.716	32.173329	-107.495445	32.175753	District B	7.479765 UNPAVED MAINTAINED COUNTY ROAD
SAN PEDRO RD SE		24 UNPAVED		-107.614	32.175446	-107.612424	32.175445	District B	0.080773 UNPAVED MAINTAINED COUNTY ROAD
SAN SIMON RD SE		24 UNPAVED	DR#7	-107.609	32.181222	-107.607639	32.178192	District B	0.247734 UNPAVED MAINTAINED COUNTY ROAD
SANDALWOOD RD SE		24 UNPAVED	SVR	-107.472	32.017622	-107.480575	32.017548	District B	2.476591 UNPAVED MAINTAINED COUNTY ROAD

SANTOS RD SE		24 UNPAVED	DR	-107.728	32.067725	-107.727579	32.06406	District B	0.252648 UNPAVED MAINTAINED COUNTY ROAD
SAQUARO RD SE		24 UNPAVED	DR	-107.495	32.216159	-107.555148	32.215842	District B	2.490499 UNPAVED MAINTAINED COUNTY ROAD
SHERMAN DR SE		24 UNPAVED	MVE	-107.749	32.232396	-107.749156	32.227054	District B	0.368248 UNPAVED MAINTAINED COUNTY ROAD
SIERRA LN SE		24 UNPAVED	SVR	-107.501	32.053599	-107.434302	32.054134	District B	3.928592 UNPAVED MAINTAINED COUNTY ROAD
SIESTA RD SE		24 UNPAVED	SE1	-107.508	32.198894	-107.507459	32.184525	District B	0.99078 UNPAVED MAINTAINED COUNTY ROAD
SOLANA RD SE		20 UNPAVED	B029 & DR	-107.495	32.228108	-107.5038	32.228098	District B	9.006923 UNPAVED MAINTAINED COUNTY ROAD
SOMBRA RD SE		24 UNPAVED	DR	-107.698	32.226708	-107.665333	32.226523	District B	1.919312 UNPAVED MAINTAINED COUNTY ROAD
SOMBRA RD SE		24 UNPAVED	DR	-107.435	32.229292	-107.418449	32.229287	District B	0.988952 UNPAVED MAINTAINED COUNTY ROAD
SONORA RD SE		24 UNPAVED	DR	-107.457	32.244188	-107.46504	32.246393	District B	0.487825 UNPAVED MAINTAINED COUNTY ROAD
STAGECOACH TRL SE		24 UNPAVED	DR	-107.717	32.194884	-107.64756	32.195071	District B	1.843097 UNPAVED MAINTAINED COUNTY ROAD
SUMAC RD SE		24 UNPAVED	DR	-107.67	32.114807	-107.67034	32.10924	District B	0.383724 UNPAVED MAINTAINED COUNTY ROAD
SUNDOWN RD SE		24 UNPAVED	DR	-107.716	32.168478	-107.418289	32.171139	District B	5.460898 UNPAVED MAINTAINED COUNTY ROAD
SUNDOWN RD SE		24 UNPAVED	DR	-107.614	32.170671	-107.611075	32.170679	District B	0.155475 UNPAVED MAINTAINED COUNTY ROAD
SUNSHINE RD SE		24 UNPAVED	DR	-107.701	32.138255	-107.692627	32.13822	District B	0.494878 UNPAVED MAINTAINED COUNTY ROAD
SYLVIA RD SE		24 UNPAVED	DR	-107.679	32.264171	-107.679294	32.257328	District B	0.476802 UNPAVED MAINTAINED COUNTY ROAD
TAMARACK RD SE		24 UNPAVED	DR	-107.716	32.170896	-107.495392	32.173399	District B	3.889836 UNPAVED MAINTAINED COUNTY ROAD
TAMARACK RD SE		24 UNPAVED		-107.427	32.173558	-107.418449	32.173531	District B	0.484546 UNPAVED MAINTAINED COUNTY ROAD
TAMARACK RD SE		24 UNPAVED	DR	-107.648	32.171069	-107.673559	32.171122	District B	2.988085 UNPAVED MAINTAINED COUNTY ROAD
TANGLE RD SE		16 UNPAVED	B062	-107.703	32.138253	-107.70158	32.132696	District B	0.388805 UNPAVED MAINTAINED COUNTY ROAD
TAPIA RD SE		22 UNPAVED	B033	-107.699	32.22543	-107.692622	32.152773	District B	2.862756 UNPAVED MAINTAINED COUNTY ROAD
TELESFOR RD SE		24 UNPAVED	DR	-107.547	32.269123	-107.546547	32.261999	District B	0.491263 UNPAVED MAINTAINED COUNTY ROAD
TEMPO CIR SE		24 UNPAVED	DR	-107.686	32.229991	-107.682412	32.230954	District B	0.251103 UNPAVED MAINTAINED COUNTY ROAD
TEMPO RD SE		24 UNPAVED	DR	-107.674	32.231183	-107.67394	32.231483	District B	0.9938 UNPAVED MAINTAINED COUNTY ROAD
TIERRA RD SE		24 UNPAVED	DR	-107.631	32.183739	-107.630359	32.167603	District B	1.11666 UNPAVED MAINTAINED COUNTY ROAD
TREBOL RD SE		24 UNPAVED	DR	-107.457	32.245434	-107.461178	32.246608	District B	1.340146 UNPAVED MAINTAINED COUNTY ROAD
TROCADERO RD SE		24 UNPAVED	DR	-107.716	32.172096	-107.60579	32.174266	District B	7.862934 UNPAVED MAINTAINED COUNTY ROAD
TYLER RD SE		24 UNPAVED	SVR	-107.501	32.042749	-107.434192	32.043309	District B	3.934766 UNPAVED MAINTAINED COUNTY ROAD
UNICORN RD SE		24 UNPAVED	DR	-107.751	32.156145	-107.692633	32.156397	District B	2.217356 UNPAVED MAINTAINED COUNTY ROAD
URUGUAY RD SE		24 UNPAVED	DR	-107.722	32.064056	-107.714789	32.05763	District B	0.625698 UNPAVED MAINTAINED COUNTY ROAD
UTAH RD SE		24 UNPAVED	SVR	-107.501	31.99916	-107.467922	31.999528	District B	1.961814 UNPAVED MAINTAINED COUNTY ROAD
VAN BUREN RD SE		24 UNPAVED	SVR	-107.501	32.046348	-107.434216	32.046853	District B	3.452809 UNPAVED MAINTAINED COUNTY ROAD
VELARDE RD SE		24 UNPAVED	DR	-107.487	32.200494	-107.469973	32.20049	District B	0.989661 UNPAVED MAINTAINED COUNTY ROAD
VENTURA RD SE		24 UNPAVED	DR	-107.682	32.196355	-107.681919	32.167461	District B	3.906238 UNPAVED MAINTAINED COUNTY ROAD
VERANDA RD SE		24 UNPAVED	DR	-107.7	32.24308	-107.682653	32.243121	District B	0.995991 UNPAVED MAINTAINED COUNTY ROAD
WAGON WHEEL RD SE		24 UNPAVED	DR & SE1	-107.751	32.188925	-107.639605	32.189003	District B	4.217055 UNPAVED MAINTAINED COUNTY ROAD
WARM SPRINGS RD SE		24 UNPAVED	DR	-107.661	32.187959	-107.733977	32.18763	District B	3.23465 UNPAVED MAINTAINED COUNTY ROAD
WHIRLWIND RD SE	B005	18 UNPAVED	B005	-107.663	31.908391	-107.56951	31.908385	District B	5.507517 UNPAVED MAINTAINED COUNTY ROAD
YUCCA RD SE		24 UNPAVED	DR	-107.604	32.164443	-107.692652	32.162448	District B	1.191211 UNPAVED MAINTAINED COUNTY ROAD
YUMA RD SE		24 UNPAVED	DR	-107.701	32.145349	-107.44429	32.148432	District B	1.476503 UNPAVED MAINTAINED COUNTY ROAD

ZAPATA RD SE	24 UNPAVED	DR	-107.682	32.168632	-107.67358	32.168682	District B	0.490868 UNPAVED MAINTAINED COUNTY ROAD
ZAPATO CIR SE	24 UNPAVED	DR	-107.668	32.232178	-107.665469	32.232995	District B	0.188356 UNPAVED MAINTAINED COUNTY ROAD
ZAPATO RD SE	24 UNPAVED	DR	-107.674	32.23213	-107.665471	32.23216	District B	0.489602 UNPAVED MAINTAINED COUNTY ROAD
ZIA RD SE	24 UNPAVED	DR	-107.614	32.181945	-107.613802	32.175446	District B	0.448045 UNPAVED MAINTAINED COUNTY ROAD



District C Luna County

Total: 331.4887

Road Name	ALIAS	Road Wi	Road_Sur	RouteNur	X_Start	Y_Start	X_End	Y_End	DISTRICT NAME	GIS_Miles
BRAZIL RD SE		24	PAVED	C010	-107.750525	32.082751	-107.757111	32.023855	District C	4.136601 COUNTY PAVED ROAD
CAMINO DOCE SW	C034	0	PAVED	C034	-107.785802	32.108953	-107.819969	32.108861	District C	2.005377 COUNTY PAVED ROAD
CARZALIA LOOP SW	C004	22	PAVED	C004	-107.824979	31.812341	-107.8934	31.800683	District C	6.01642 COUNTY PAVED ROAD
COTTONWOOD RD SW		24	PAVED	C023	-107.823907	32.079737	-107.827909	32.066944	District C	1.017189 COUNTY PAVED ROAD
GAGE STATION RD SW		24	PAVED	C020	-108.073708	32.168935	-108.085626	32.226363	District C	4.171869 COUNTY PAVED ROAD
HERMANAS GRADE SW	C003	24	PAVED	C003	-107.952547	31.851025	-107.886588	31.955792	District C	23.72737 COUNTY PAVED ROAD
NEW FRONTIER DR SW	C023	24	PAVED	C023	-107.774855	32.067324	-107.847033	32.066985	District C	3.172923 COUNTY PAVED ROAD
NORTH BOUNDARY ST SE	C009	24	PAVED	C009	-107.663019	31.835763	-107.65454	31.835785	District C	0.499028 COUNTY PAVED ROAD
PAJARO ST SE		24	PAVED		-107.662894	31.843019	-107.663019	31.835763	District C	0.503408 COUNTY PAVED ROAD
PALO ALTO RD SW		24	PAVED		-107.820777	32.08002	-107.823907	32.079737	District C	0.188438 COUNTY PAVED ROAD
TELEGRAPH RD SE	C009	24	PAVED	C009	-107.666787	31.842591	-107.663078	31.840507	District C	0.261268 COUNTY PAVED ROAD
W NORTH BOUNDARY AVE	C009	24	PAVED	C009	-107.642577	31.835776	-107.65454	31.835785	District C	0.714294 COUNTY PAVED ROAD
WATERLOO RD SE		24	PAVED	C015	-107.722747	31.980954	-107.684064	31.980899	District C	2.272727 COUNTY PAVED ROAD
15TH ST SW	FIFTEENTH ST SW	24	UNPAVED		-107.783143	32.070786	-107.783132	32.067282	District C	0.24157 UNPAVED MAINTAINED COUNTY ROAD
ACERO RD SW		24	UNPAVED	DR	-107.843099	32.074191	-107.842546	32.045254	District C	1.98773 UNPAVED MAINTAINED COUNTY ROAD
ACOMA RD SW		24	UNPAVED	DR	-107.837241	32.124279	-107.785653	32.12473	District C	3.106173 UNPAVED MAINTAINED COUNTY ROAD
AGUACATE RD SW		24	UNPAVED	DR	-107.832958	32.131229	-107.834109	32.045314	District C	1.922123 UNPAVED MAINTAINED COUNTY ROAD
ALHAMBRA RD SW		24	UNPAVED	DR	-107.845485	32.116125	-107.845552	32.083556	District C	3.397495 UNPAVED MAINTAINED COUNTY ROAD
ALTAMONTE RD SW		24	UNPAVED	DR	-107.862737	32.086941	-107.862199	32.108768	District C	1.644374 UNPAVED MAINTAINED COUNTY ROAD
ALUMINIO RD SE		24	UNPAVED	DR	-107.756751	32.073905	-107.742999	32.074377	District C	0.815336 UNPAVED MAINTAINED COUNTY ROAD
ALUMINIO RD SW		24	UNPAVED	DR	-107.84309	32.072845	-107.799785	32.07307	District C	1.420771 UNPAVED MAINTAINED COUNTY ROAD
AMADO RD SW		16	UNPAVED	C056	-107.837039	32.118271	-107.837245	32.123342	District C	1.636731 UNPAVED MAINTAINED COUNTY ROAD
APIO RD SW		24	UNPAVED	DR	-107.811679	32.085866	-107.871186	32.085939	District C	2.69825 UNPAVED MAINTAINED COUNTY ROAD
ARLO RD SW		24	UNPAVED	LPE	-107.849633	32.113788	-107.849619	32.112293	District C	0.103047 UNPAVED MAINTAINED COUNTY ROAD
BARCELONA RD SW		24	UNPAVED	DR	-107.759856	32.136849	-107.85364	32.136388	District C	2.47104 UNPAVED MAINTAINED COUNTY ROAD
BASTO RD SW		24	UNPAVED	LPE	-107.851061	32.113717	-107.851005	32.10953	District C	0.288689 UNPAVED MAINTAINED COUNTY ROAD
BAYITA RD SW		24	UNPAVED	DR	-107.832966	32.127342	-107.785632	32.126968	District C	3.107425 UNPAVED MAINTAINED COUNTY ROAD
BELLO RD SW		24	UNPAVED	DR	-107.774186	32.027282	-107.778152	32.027333	District C	0.23292 UNPAVED MAINTAINED COUNTY ROAD
BETABEL RD SW		24	UNPAVED	DR	-107.83359	32.083518	-107.820071	32.083491	District C	2.699 UNPAVED MAINTAINED COUNTY ROAD
BIG DIGGINS RD SW	C018	16	UNPAVED	C018	-107.852236	32.052295	-107.944102	32.048373	District C	5.4915 UNPAVED MAINTAINED COUNTY ROAD
BIG VALLEY RD SW		24	UNPAVED	OVR	-107.774066	32.123506	-107.77418	32.116208	District C	0.503152 UNPAVED MAINTAINED COUNTY ROAD
BISBEE RD SW	C017	18	UNPAVED	C017	-107.86217	32.024505	-107.893462	32.016599	District C	2.354522 UNPAVED MAINTAINED COUNTY ROAD
BOND RD SE	C063	24	UNPAVED	DR &C063	-107.757111	32.023855	-107.706095	32.024419	District C	3.003912 UNPAVED MAINTAINED COUNTY ROAD
BOND RD SW	C024	18	UNPAVED	C024 DR	-107.774154	32.023783	-107.825045	32.023605	District C	0.739721 UNPAVED MAINTAINED COUNTY ROAD

BRAZIL		24 UNPAVED	-107.756573	31.966006	-107.767184	31.937112	District C	2.08816 UNPAVED MAINTAINED COUNTY ROAD
BRAZIL RD SE	C010	24 UNPAVED C010	-107.757111	32.023855	-107.756689	31.966064	District C	3.983784 UNPAVED MAINTAINED COUNTY ROAD
BRONCE RD SW		24 UNPAVED DR	-107.843065	32.069301	-107.783139	32.069591	District C	1.905993 UNPAVED MAINTAINED COUNTY ROAD
BUCHANAN RD SW		24 UNPAVED DR	-107.756894	32.044231	-107.799685	32.044136	District C	2.512483 UNPAVED MAINTAINED COUNTY ROAD
C005		20 UNPAVED C005	-107.807681	31.80854	-107.807989	31.799472	District C	0.625606 UNPAVED MAINTAINED COUNTY ROAD
C006		24 UNPAVED C006	-107.765371	31.802428	-107.766204	31.81221	District C	0.689574 UNPAVED MAINTAINED COUNTY ROAD
C022		24 UNPAVED C022	-107.967395	32.106725	-107.969497	32.103374	District C	0.296809 UNPAVED MAINTAINED COUNTY ROAD
C025		24 UNPAVED C025	-107.825087	32.037805	-107.816493	32.037905	District C	0.508766 UNPAVED MAINTAINED COUNTY ROAD
CACAHUATE RD SW		24 UNPAVED DR	-107.803047	32.096823	-107.836446	32.096768	District C	0.946863 UNPAVED MAINTAINED COUNTY ROAD
CALANDRIA RD SW		24 UNPAVED DR	-107.843291	32.077553	-107.761805	32.077475	District C	0.69101 UNPAVED MAINTAINED COUNTY ROAD
CALLE DE SIERRA SW		24 UNPAVED	-107.777379	32.09441	-107.777487	32.087231	District C	0.494906 UNPAVED MAINTAINED COUNTY ROAD
CALLE DEL CORTE SW		24 UNPAVED DR	-107.759882	32.135667	-107.85364	32.135146	District C	2.470015 UNPAVED MAINTAINED COUNTY ROAD
CALLE DEL MONTE SW		24 UNPAVED DR	-107.759874	32.134473	-107.853651	32.133928	District C	2.970714 UNPAVED MAINTAINED COUNTY ROAD
CALLE DEL SOL SW		24 UNPAVED DR	-107.828698	32.131274	-107.85366	32.131467	District C	2.969058 UNPAVED MAINTAINED COUNTY ROAD
CALLE LOS VECINOS SW		24 UNPAVED HOLDE	-107.785599	32.130688	-107.802664	32.130542	District C	1.001544 UNPAVED MAINTAINED COUNTY ROAD
CAMINO CINCO SW		24 UNPAVED DR	-107.829195	32.117132	-107.870763	32.117182	District C	2.18137 UNPAVED MAINTAINED COUNTY ROAD
CAMINO CUATRO SW		24 UNPAVED DR	-107.828748	32.118376	-107.870758	32.118447	District C	2.210186 UNPAVED MAINTAINED COUNTY ROAD
CAMINO DE FELICIDAD SW		24 UNPAVED	-107.774797	32.060018	-107.81674	32.059861	District C	1.948878 UNPAVED MAINTAINED COUNTY ROAD
CAMINO DE PAZ SW		24 UNPAVED DR	-107.808032	32.067078	-107.807989	32.031043	District C	2.484574 UNPAVED MAINTAINED COUNTY ROAD
CAMINO DE VALDES SW		24 UNPAVED HOLDE	-107.79831	32.137865	-107.798703	32.094483	District C	0.98604 UNPAVED MAINTAINED COUNTY ROAD
CAMINO DE VIVIR SW		24 UNPAVED DE	-107.808048	32.06467	-107.791638	32.064715	District C	0.754701 UNPAVED MAINTAINED COUNTY ROAD
CAMINO DIAZ SW		24 UNPAVED DR	-107.83126	32.11132	-107.870786	32.1111	District C	1.337841 UNPAVED MAINTAINED COUNTY ROAD
CAMINO DOCE SW	C034	24 UNPAVED C034	-107.832113	32.108932	-107.871855	32.108796	District C	1.352459 UNPAVED MAINTAINED COUNTY ROAD
CAMINO DOS SW		24 UNPAVED DR	-107.841607	32.120925	-107.802801	32.120875	District C	2.713955 UNPAVED MAINTAINED COUNTY ROAD
CAMINO NEW MEXICO SW		24 UNPAVED DR	-107.808002	32.062311	-107.783016	32.062096	District C	0.993382 UNPAVED MAINTAINED COUNTY ROAD
CAMINO NUEVE SW		24 UNPAVED DR & LPE	-107.83089	32.112359	-107.849619	32.112293	District C	1.421088 UNPAVED MAINTAINED COUNTY ROAD
CAMINO OCHO SW		24 UNPAVED DR	-107.853736	32.113414	-107.836982	32.113814	District C	1.383223 UNPAVED MAINTAINED COUNTY ROAD
CAMINO OCHO SW		24 UNPAVED	-107.845513	32.11389	-107.853722	32.11371	District C	0.486928 UNPAVED MAINTAINED COUNTY ROAD
CAMINO ONCE SW		24 UNPAVED DR & LPE	-107.831684	32.110129	-107.853765	32.109463	District C	1.618319 UNPAVED MAINTAINED COUNTY ROAD
CAMINO SEIS SW		24 UNPAVED DR	-107.853713	32.115891	-107.853711	32.116013	District C	2.480314 UNPAVED MAINTAINED COUNTY ROAD
CAMINO SIETE SW		24 UNPAVED DR	-107.853725	32.114598	-107.837008	32.115054	District C	1.41037 UNPAVED MAINTAINED COUNTY ROAD
CAMOTE RD SW		24 UNPAVED DR	-107.833605	32.081135	-107.820093	32.081289	District C	2.699215 UNPAVED MAINTAINED COUNTY ROAD
CANCUN RD SW		24 UNPAVED DR	-107.77815	32.030926	-107.778065	32.023721	District C	0.496824 UNPAVED MAINTAINED COUNTY ROAD
CARAY RD SW		24 UNPAVED DR	-107.848556	32.112268	-107.848701	32.11393	District C	0.338099 UNPAVED MAINTAINED COUNTY ROAD
CARLOS REY RD SW		24 UNPAVED DR	-107.871861	32.123238	-107.871855	32.108796	District C	0.995621 UNPAVED MAINTAINED COUNTY ROAD
CARZALIA LOOP SW	C004	20 UNPAVED C004	-107.910486	31.837545	-107.8934	31.800683	District C	2.88517 UNPAVED MAINTAINED COUNTY ROAD
CASA BLANCA RD SW	C021	16 UNPAVED C021	-108.077553	32.208795	-108.085199	32.212017	District C	0.500386 UNPAVED MAINTAINED COUNTY ROAD
CASTINADO RD SW		24 UNPAVED DR	-107.87074	32.12323	-107.871243	32.079877	District C	1.485875 UNPAVED MAINTAINED COUNTY ROAD

CAVALRY RD SE	C081	20 UNPAVED C081	-107.662998	31.828528	-107.654636	31.828482	District C	0.492066 UNPAVED MAINTAINED COUNTY ROAD
CENAROCA RD SW		24 UNPAVED DR	-107.837236	32.125501	-107.837234	32.126021	District C	1.212855 UNPAVED MAINTAINED COUNTY ROAD
CENTAROCA RD SW		24 UNPAVED DR	-107.753365	32.125949	-107.785642	32.125851	District C	1.893734 UNPAVED MAINTAINED COUNTY ROAD
CHACOMA RD SW		24 UNPAVED DR	-107.753288	32.129586	-107.853639	32.129008	District C	2.859092 UNPAVED MAINTAINED COUNTY ROAD
CHILE RD SW		24 UNPAVED DR	-107.803024	32.099151	-107.835587	32.099161	District C	1.228105 UNPAVED MAINTAINED COUNTY ROAD
CHILE VERDE RD SW		24 UNPAVED DR	-107.833529	32.092954	-107.819994	32.093054	District C	1.67267 UNPAVED MAINTAINED COUNTY ROAD
CIGUANA RD SW		24 UNPAVED DR	-107.850832	32.07986	-107.850911	32.066924	District C	0.891984 UNPAVED MAINTAINED COUNTY ROAD
COBRE RD SW		24 UNPAVED DR	-107.791674	32.070698	-107.859206	32.070379	District C	1.903251 UNPAVED MAINTAINED COUNTY ROAD
CODORNIZ RD SW		24 UNPAVED DR	-107.850878	32.073971	-107.850867	32.074126	District C	1.420896 UNPAVED MAINTAINED COUNTY ROAD
COLOMBIA RD SE		24 UNPAVED DR	-107.731776	32.060123	-107.72797	32.056865	District C	0.316794 UNPAVED MAINTAINED COUNTY ROAD
CORTE DE LUNA SW	C094	24 UNPAVED C094	-107.760676	32.087253	-107.786035	32.087169	District C	1.488715 UNPAVED MAINTAINED COUNTY ROAD
COSTA RICA RD SE		24 UNPAVED DR	-107.731794	32.061824	-107.725933	32.056882	District C	0.484158 UNPAVED MAINTAINED COUNTY ROAD
COTTONWOOD RD SW		22 UNPAVED C023	-107.825502	32.079738	-107.825045	32.023605	District C	3.149372 UNPAVED MAINTAINED COUNTY ROAD
COUNTRY LN SE	C071	24 UNPAVED DR & SVR	-107.731462	32.038605	-107.723262	32.038827	District C	0.481688 UNPAVED MAINTAINED COUNTY ROAD
COUNTRY LN SW	C071	24 UNPAVED DR & C071	-107.756831	32.038291	-107.807987	32.038089	District C	3.005105 UNPAVED MAINTAINED COUNTY ROAD
DELPHINE RD SW		24 UNPAVED	-107.764296	32.108864	-107.762906	32.094316	District C	0.982539 UNPAVED MAINTAINED COUNTY ROAD
DUY RANCH RD SW	C001	24 UNPAVED C001	-108.163099	31.928674	-108.210122	31.880031	District C	4.38784 UNPAVED MAINTAINED COUNTY ROAD
ELOTE RD SW	C032	24 UNPAVED C032	-107.80307	32.094465	-107.853618	32.094038	District C	4.960753 UNPAVED MAINTAINED COUNTY ROAD
EQUADOR RD SE		24 UNPAVED DR	-107.756751	32.073905	-107.756178	32.071073	District C	0.217791 UNPAVED MAINTAINED COUNTY ROAD
ESPARAGO RD SW		24 UNPAVED DR	-107.836415	32.101518	-107.836446	32.096768	District C	0.327454 UNPAVED MAINTAINED COUNTY ROAD
FERREO RD SW		24 UNPAVED DR	-107.843081	32.071663	-107.859206	32.071555	District C	0.946508 UNPAVED MAINTAINED COUNTY ROAD
FIERRO RD SW		24 UNPAVED DR	-107.79169	32.07191	-107.799778	32.07187	District C	0.474741 UNPAVED MAINTAINED COUNTY ROAD
FIESTA DR SW		24 UNPAVED	-107.791478	32.055442	-107.808028	32.055438	District C	0.971648 UNPAVED MAINTAINED COUNTY ROAD
FILLMORE RD SW		24 UNPAVED DR	-107.756931	32.03964	-107.808006	32.039398	District C	2.73733 UNPAVED MAINTAINED COUNTY ROAD
FLYING DIAMOND RD SW		24 UNPAVED VHR	-107.765994	32.123549	-107.766141	32.10887	District C	1.011905 UNPAVED MAINTAINED COUNTY ROAD
FLYING W RD SW	C002	22 UNPAVED C002	-107.992719	31.894382	-107.951604	31.852973	District C	4.203839 UNPAVED MAINTAINED COUNTY ROAD
FRIJOL RD SW		24 UNPAVED DR	-107.833537	32.091765	-107.820009	32.091859	District C	1.677193 UNPAVED MAINTAINED COUNTY ROAD
GAGE STATION RD SW		24 UNPAVED C020	-107.887945	32.122851	-108.073708	32.168935	District C	14.0974 UNPAVED MAINTAINED COUNTY ROAD
GAVIOTA RD SW		24 UNPAVED DR	-107.757506	32.075109	-107.850822	32.075255	District C	0.646262 UNPAVED MAINTAINED COUNTY ROAD
GOLONDRINA RD SW		24 UNPAVED DR	-107.842885	32.078693	-107.775238	32.078715	District C	1.501077 UNPAVED MAINTAINED COUNTY ROAD
GORRION RD SW		24 UNPAVED DR	-107.761812	32.078682	-107.761792	32.075103	District C	0.246729 UNPAVED MAINTAINED COUNTY ROAD
GREY RANCH ROAD	C013	24 UNPAVED C013	-107.756541	31.966085	-107.84263	31.95654	District C	5.566183 UNPAVED MAINTAINED COUNTY ROAD
GUATEMALA RD SE		24 UNPAVED DR	-107.731792	32.063541	-107.723984	32.05688	District C	0.648751 UNPAVED MAINTAINED COUNTY ROAD
HARRISON RD SW		24 UNPAVED DR	-107.799685	32.043448	-107.799663	32.042989	District C	2.996891 UNPAVED MAINTAINED COUNTY ROAD
HERMANAS GRADE SW	C003	24 UNPAVED C003	-107.826963	32.123413	-107.847033	32.066985	District C	4.064317 UNPAVED MAINTAINED COUNTY ROAD
HOMESTEAD RD SE		20 UNPAVED C012	-107.705587	31.980987	-107.705746	31.973794	District C	0.497581 UNPAVED MAINTAINED COUNTY ROAD
HONDURAS RD SE		24 UNPAVED DR	-107.736	32.067628	-107.735949	32.056807	District C	0.746268 UNPAVED MAINTAINED COUNTY ROAD
INMON RANCH RD SE	C015	24 UNPAVED C015	-107.756749	31.980454	-107.722811	31.977354	District C	2.065891 UNPAVED MAINTAINED COUNTY ROAD

JACKSON RD SW		24 UNPAVED DR	-107.825252	32.046525	-107.820825	32.046562 District C	3.776827 UNPAVED MAINTAINED COUNTY ROAD
JAMES T DEAN RD SE	C087	24 UNPAVED C087	-107.663008	31.832166	-107.654972	31.832157 District C	0.472873 UNPAVED MAINTAINED COUNTY ROAD
JEFFERSON RD SW		24 UNPAVED DR	-107.756989	32.051461	-107.84259	32.051088 District C	4.038141 UNPAVED MAINTAINED COUNTY ROAD
LECHUGA RD SW		24 UNPAVED DR	-107.81165	32.090684	-107.85377	32.090571 District C	1.677867 UNPAVED MAINTAINED COUNTY ROAD
LEON RD SW		24 UNPAVED DR	-107.799508	32.036947	-107.790827	32.036771 District C	1.469286 UNPAVED MAINTAINED COUNTY ROAD
LUCCA RD SW		24 UNPAVED C030	-107.782892	32.04528	-107.782847	32.059917 District C	1.212942 UNPAVED MAINTAINED COUNTY ROAD
MADISON RD SW		24 UNPAVED DR	-107.79975	32.049569	-107.774456	32.050163 District C	4.034864 UNPAVED MAINTAINED COUNTY ROAD
MAPACHE RD SW		24 UNPAVED DR	-107.774185	32.029728	-107.778151	32.02969 District C	0.23291 UNPAVED MAINTAINED COUNTY ROAD
MARAVILLA RD SW		24 UNPAVED DR	-107.774153	32.02494	-107.778087	32.024919 District C	0.231013 UNPAVED MAINTAINED COUNTY ROAD
MATOSO RD SW		24 UNPAVED DR	-107.77422	32.028527	-107.778151	32.028531 District C	0.230851 UNPAVED MAINTAINED COUNTY ROAD
MEDANO RD SW		24 UNPAVED DR	-107.774083	32.026126	-107.778175	32.026116 District C	0.240337 UNPAVED MAINTAINED COUNTY ROAD
MELON RD SW		24 UNPAVED DR	-107.828642	32.100338	-107.811367	32.100322 District C	0.873212 UNPAVED MAINTAINED COUNTY ROAD
MONROE RD SW		24 UNPAVED DR	-107.825223	32.047705	-107.774457	32.04768 District C	3.778584 UNPAVED MAINTAINED COUNTY ROAD
N PERSHING AVE		24 UNPAVED	-107.654669	31.831571	-107.654682	31.832157 District C	0.04037 UNPAVED MAINTAINED COUNTY ROAD
N PERSHING AVE		24 UNPAVED	-107.654682	31.832157	-107.65454	31.835785 District C	0.251638 UNPAVED MAINTAINED COUNTY ROAD
NABO RD SW		24 UNPAVED DR	-107.833582	32.084684	-107.86278	32.08472 District C	2.698489 UNPAVED MAINTAINED COUNTY ROAD
NEW FRONTIER DR SW	C023	24 UNPAVED DR	-107.791644	32.067135	-107.859205	32.066808 District C	2.787857 UNPAVED MAINTAINED COUNTY ROAD
NICARAGUA RD SE		24 UNPAVED DR	-107.731778	32.058422	-107.72982	32.056852 District C	0.157809 UNPAVED MAINTAINED COUNTY ROAD
NOGALES RD SW		24 UNPAVED DR	-107.79942	32.032202	-107.790772	32.032071 District C	1.473195 UNPAVED MAINTAINED COUNTY ROAD
ONATE RD SE		24 UNPAVED DR	-107.721859	32.056878	-107.721745	32.049693 District C	0.49533 UNPAVED MAINTAINED COUNTY ROAD
ORIOLE RD SE		24 UNPAVED DR	-107.748891	32.072742	-107.7487	32.060341 District C	0.855045 UNPAVED MAINTAINED COUNTY ROAD
PALO ALTO RD SW		24 UNPAVED DR	-107.775268	32.079926	-107.871243	32.079877 District C	4.99049 UNPAVED MAINTAINED COUNTY ROAD
PANAMA RD SE		24 UNPAVED DR	-107.734764	32.067623	-107.741072	32.072811 District C	1.654892 UNPAVED MAINTAINED COUNTY ROAD
PARADISE LN SW		24 UNPAVED DR	-107.799612	32.058688	-107.807987	32.05876 District C	0.491665 UNPAVED MAINTAINED COUNTY ROAD
PERICO RD SW		24 UNPAVED DR	-107.843707	32.076383	-107.761799	32.076326 District C	0.667707 UNPAVED MAINTAINED COUNTY ROAD
PERSHING AVE SE	C008	20 UNPAVED C008	-107.65455	31.823307	-107.654421	31.806633 District C	1.149302 UNPAVED MAINTAINED COUNTY ROAD
PIERCE RD SW		24 UNPAVED DR	-107.756923	32.049022	-107.774457	32.048922 District C	1.029397 UNPAVED MAINTAINED COUNTY ROAD
PIONEER RD SE		24 UNPAVED	-107.757513	32.079876	-107.757441	32.067393 District C	0.860968 UNPAVED MAINTAINED COUNTY ROAD
PLATA RD SW		24 UNPAVED DR	-107.859207	32.073928	-107.859205	32.066808 District C	0.49079 UNPAVED MAINTAINED COUNTY ROAD
PLATINO RD SW		24 UNPAVED DR	-107.80804	32.06584	-107.791644	32.065905 District C	0.75545 UNPAVED MAINTAINED COUNTY ROAD
PLOMO RD SW		24 UNPAVED DR	-107.843057	32.068125	-107.783136	32.068467 District C	1.908306 UNPAVED MAINTAINED COUNTY ROAD
POLK RD SW		24 UNPAVED DR	-107.795369	32.040537	-107.79097	32.040647 District C	2.742769 UNPAVED MAINTAINED COUNTY ROAD
PRAIRIE RD SW	C027	16 UNPAVED C027	-107.791681	32.074284	-107.790772	32.030964 District C	2.9875 UNPAVED MAINTAINED COUNTY ROAD
PRAIRIE RD SW		24 UNPAVED	-107.794461	32.087248	-107.794531	32.079902 District C	0.506381 UNPAVED MAINTAINED COUNTY ROAD
PURPLE SAGE RD SW	C028	16 UNPAVED C028 & DR	-107.768408	32.108856	-107.774153	32.023766 District C	5.013092 UNPAVED MAINTAINED COUNTY ROAD
PURPLE SAGE RD SW	C028	16 UNPAVED C028	-107.775268	32.079908	-107.774854	32.067307 District C	0.869091 UNPAVED MAINTAINED COUNTY ROAD
QUAIL LN SW		24 UNPAVED DR	-107.79959	32.057713	-107.808028	32.05775 District C	0.495326 UNPAVED MAINTAINED COUNTY ROAD
RABANO RD SW		24 UNPAVED DR	-107.854132	32.082301	-107.854132	32.082301 District C	2.699131 UNPAVED MAINTAINED COUNTY ROAD

REPOLLO RD SW		24 UNPAVED DR	-107.833559	32.088283	-107.82003	32.088297 District C	1.68292 UNPAVED MAINTAINED COUNTY ROAD
ROBIN RD SW		24 UNPAVED DR	-107.808041	32.063504	-107.791617	32.063552 District C	1.223926 UNPAVED MAINTAINED COUNTY ROAD
S PERSHING AVE		24 UNPAVED	-107.654669	31.831571	-107.654639	31.828788 District C	0.191822 UNPAVED MAINTAINED COUNTY ROAD
SALVADOR RD SW		24 UNPAVED DR	-107.799376	32.031016	-107.790772	32.030964 District C	1.477884 UNPAVED MAINTAINED COUNTY ROAD
SAN FERNANDO RD SW		24 UNPAVED DR	-107.799397	32.034687	-107.790828	32.034483 District C	1.474698 UNPAVED MAINTAINED COUNTY ROAD
SANDALWOOD TRL SE		24 UNPAVED DR	-107.723114	32.017008	-107.714717	32.017048 District C	0.493122 UNPAVED MAINTAINED COUNTY ROAD
SANDIA RD SW		24 UNPAVED DR	-107.803001	32.101522	-107.836415	32.101518 District C	0.946722 UNPAVED MAINTAINED COUNTY ROAD
SETTLER RD SE	C014	18 UNPAVED C014	-107.756773	31.995014	-107.724069	31.994799 District C	1.925521 UNPAVED MAINTAINED COUNTY ROAD
SHANNON LN SW		24 UNPAVED DR	-107.799591	32.056712	-107.808002	32.056742 District C	0.493818 UNPAVED MAINTAINED COUNTY ROAD
SIERRA LN SE		24 UNPAVED	-107.723183	32.053084	-107.719093	32.053158 District C	0.240217 UNPAVED MAINTAINED COUNTY ROAD
SIERRA LN SW		24 UNPAVED DR	-107.79134	32.052665	-107.774507	32.05254 District C	4.611929 UNPAVED MAINTAINED COUNTY ROAD
SLIP RD SW		24 UNPAVED	-107.825627	32.067186	-107.826454	32.067281 District C	0.048977 UNPAVED MAINTAINED COUNTY ROAD
SWEET ONION RD SW	C065	16 UNPAVED C065	-107.8761	31.826568	-107.876156	31.79197 District C	2.384975 UNPAVED MAINTAINED COUNTY ROAD
SWEETWATER LN SW		24 UNPAVED DR	-107.816775	32.066998	-107.816815	32.049051 District C	0.729672 UNPAVED MAINTAINED COUNTY ROAD
TAYLOR RD SW		24 UNPAVED DR	-107.791289	32.050178	-107.825298	32.050131 District C	2.526347 UNPAVED MAINTAINED COUNTY ROAD
TELEGRAPH RD SE	C009	24 UNPAVED C009	-107.722706	31.866684	-107.666787	31.842591 District C	3.845068 UNPAVED MAINTAINED COUNTY ROAD
TOMATE RD SW		24 UNPAVED DR	-107.845486	32.086928	-107.845482	32.087135 District C	2.697531 UNPAVED MAINTAINED COUNTY ROAD
TORREON RD SW		24 UNPAVED DR	-107.799464	32.035757	-107.790857	32.035664 District C	1.47277 UNPAVED MAINTAINED COUNTY ROAD
TYLER RD SW		24 UNPAVED DR	-107.756862	32.041935	-107.808005	32.041838 District C	3.002993 UNPAVED MAINTAINED COUNTY ROAD
UNNAMED ROAD		24 UNPAVED	-108.063099	32.135036	-108.075997	32.137887 District C	0.798488 UNPAVED MAINTAINED COUNTY ROAD
UVA RD SW		24 UNPAVED DR	-107.803036	32.09798	-107.836023	32.097946 District C	0.922478 UNPAVED MAINTAINED COUNTY ROAD
VAN BUREN RD SW	C026	16 UNPAVED C026	-107.756926	32.045407	-107.808017	32.045072 District C	5.033191 UNPAVED MAINTAINED COUNTY ROAD
VERACRUZ RD SW		24 UNPAVED DR	-107.79942	32.033425	-107.7908	32.033253 District C	1.471696 UNPAVED MAINTAINED COUNTY ROAD
W JAMES T DEAN RD	W JAMES T DEAN RD	24 UNPAVED	-107.654972	31.832157	-107.654682	31.832157 District C	0.017084 UNPAVED MAINTAINED COUNTY ROAD
WESTERN SKIES RD SW		24 UNPAVED VHR	-107.761973	32.123604	-107.762126	32.108849 District C	1.017128 UNPAVED MAINTAINED COUNTY ROAD
WHISPER RD SE		24 UNPAVED	-107.731658	32.045919	-107.707561	32.045923 District C	1.414739 UNPAVED MAINTAINED COUNTY ROAD
YERBABUENA RD SW		24 UNPAVED DR	-107.81166	32.089485	-107.853822	32.089382 District C	1.680567 UNPAVED MAINTAINED COUNTY ROAD
ZANAHORIA RD SW		24 UNPAVED DR	-107.828654	32.095591	-107.811395	32.095612 District C	0.970854 UNPAVED MAINTAINED COUNTY ROAD



District D Luna County

Total: 203.778485

Road Name	ALIAS	Wi	Road Surfa	RouteNum	X_Start	Y_Start	X_End	Y_End	DISTRICT NAME	GIS_Miles
2ND ST NW	SECOND ST NW D011	24	PAVED	D011	-107.786	32.273605	-107.812379	32.273651	District D	1.559952 COUNTY PAVED ROAD
8TH ST SW & C039	EIGHTH ST SW C039	24	PAVED	DR & C039	-107.768	32.235902	-107.768102	32.166846	District D	4.76043 COUNTY PAVED ROAD
AMADO RD SW	C086	24	PAVED	C086	-107.837	32.197932	-107.836901	32.249774	District D	0.418568 COUNTY PAVED ROAD
ASH ST SW		24	PAVED	C061	-107.777	32.261394	-107.802962	32.261507	District D	1.509111 COUNTY PAVED ROAD
BELGIAN RD NW		24	PAVED		-107.803	32.268755	-107.802903	32.273583	District D	0.33284 COUNTY PAVED ROAD
BELGIAN RD SW		24	PAVED		-107.803	32.268755	-107.802812	32.265639	District D	0.215153 COUNTY PAVED ROAD
BLUE QUAIL RD SW		24	PAVED	C078	-107.779	32.239613	-107.779091	32.225105	District D	1.000174 COUNTY PAVED ROAD
CAMILA RD SW		24	PAVED		-107.76	32.24057	-107.764185	32.240547	District D	0.241682 COUNTY PAVED ROAD
DEMING STATION RD SW	D007	24	PAVED	D007	-108.016	32.254624	-107.999499	32.25428	District D	0.995839 COUNTY PAVED ROAD
DEMING STATION RD SW	D006	24	PAVED	D006	-107.999	32.25428	-107.993616	32.241932	District D	0.926777 COUNTY PAVED ROAD
DONA ANA RD SW		24	PAVED	C058	-107.757	32.239661	-107.802974	32.240319	District D	2.206777 COUNTY PAVED ROAD
FLORIDA ST SW	C068	24	PAVED	C068	-107.794	32.254119	-107.802952	32.254127	District D	0.501307 COUNTY PAVED ROAD
GAGE STATION RD SW		24	PAVED		-108.087	32.2293	-108.0866	32.232027	District D	0.206087 COUNTY PAVED ROAD
GOLD AVE SE	GOLD AVE SE	24			-107.757	32.24146	-107.75745	32.239661	District D	0.124186 COUNTY PAVED ROAD
GOLD AVE SW	GOLD AVE SW	24	PAVED		-107.757	32.24146	-107.75745	32.239661	District D	0.124213 COUNTY PAVED ROAD
HERMANS GRADE SW	C003	24	PAVED		-107.785	32.239997	-107.80634	32.181076	District D	4.245627 COUNTY PAVED ROAD
HORSESHOE RD SW	D010	24	PAVED	D010	-107.803	32.268755	-107.828283	32.268748	District D	1.486662 COUNTY PAVED ROAD
MONTE VISTA RD SW	C029	24	PAVED	C029	-107.751	32.181512	-107.819629	32.18123	District D	4.019866 COUNTY PAVED ROAD
O KELLEY RD SW	O KELLEY RD SW	24	PAVED	C091	-107.751	32.210738	-107.768316	32.210591	District D	0.999925 COUNTY PAVED ROAD
PELAYO RD SW	C046	24	PAVED	C046	-107.939	32.239706	-107.939349	32.196039	District D	3.010513 COUNTY PAVED ROAD
PERU MILL RD NW		20	PAVED	D015	-107.815	32.312158	-107.821582	32.318248	District D	0.576429 COUNTY PAVED ROAD
ROCKHOUND RD SW	C099	24	PAVED	C099	-107.751	32.19618	-107.837161	32.1961	District D	2.002896 COUNTY PAVED ROAD
ROCKHOUND RD SW	C099	24	PAVED	DR C099	-107.777	32.196138	-107.820014	32.195911	District D	2.52811 COUNTY PAVED ROAD
S 8TH ST	S EIGHTH ST	24	PAVED	C039	-107.768	32.236016	-107.76849	32.235902	District D	0.007856 COUNTY PAVED ROAD
SCALLION RD SW	C047	24	PAVED	C047	-107.939	32.196039	-107.973317	32.196049	District D	1.991449 COUNTY PAVED ROAD
SKYVIEW RD SW		24	PAVED	C061	-107.803	32.254127	-107.802952	32.254127	District D	1.692906 COUNTY PAVED ROAD
SOLANA RD SW	C057	24	PAVED	C057	-107.751	32.225258	-107.819955	32.225095	District D	4.023046 COUNTY PAVED ROAD
W ASH ST		24	PAVED		-107.776	32.261358	-107.777207	32.261394	District D	0.069502 COUNTY PAVED ROAD
8TH ST SW	C038	24	UNPAVED	C038	-107.768	32.166846	-107.768179	32.152526	District D	0.987197 UNPAVED MAINTAINED COUNTY ROAD
ADOBE RD SW		24	UNPAVED	DR	-107.811	32.149785	-107.793696	32.150299	District D	1.008307 UNPAVED MAINTAINED COUNTY ROAD
AGAVE RD SW		16	UNPAVED	C077	-107.835	32.201519	-107.835001	32.1961	District D	0.373906 UNPAVED MAINTAINED COUNTY ROAD
ALAMOSA RD SW		24	UNPAVED	HE	-107.82	32.21671	-107.828322	32.21573	District D	0.48989 UNPAVED MAINTAINED COUNTY ROAD
ALGODON RD SW	C094	24	UNPAVED	DR	-107.76	32.189004	-107.766342	32.078688	District D	1.099794 UNPAVED MAINTAINED COUNTY ROAD
ALMA RD SW		24	UNPAVED	DR	-107.841	32.234995	-107.862452	32.235363	District D	1.238629 UNPAVED MAINTAINED COUNTY ROAD
AMADO RD SW	C056	24	UNPAVED	C056	-107.837	32.239659	-107.837039	32.22507	District D	1.005733 UNPAVED MAINTAINED COUNTY ROAD

AMADO RD SW	C086	24 UNPAVED	C086	-107.837	32.249774	-107.836954	32.239659 District D	0.697373 UNPAVED MAINTAINED COUNTY ROAD
AMADO RD SW	C086	24 UNPAVED	C086	-107.837	32.203304	-107.837163	32.197932 District D	0.370347 UNPAVED MAINTAINED COUNTY ROAD
AMARILLO RD SW		24 UNPAVED	DR	-107.777	32.139243	-107.811106	32.13913 District D	1.007528 UNPAVED MAINTAINED COUNTY ROAD
ANDERSON DR SW		24 UNPAVED	SA1	-107.818	32.225095	-107.817689	32.2179 District D	0.496224 UNPAVED MAINTAINED COUNTY ROAD
APACHE RD SW		24 UNPAVED	DR	-107.777	32.142715	-107.820026	32.142737 District D	1.530204 UNPAVED MAINTAINED COUNTY ROAD
ARIZONA RD SW	C075	24 UNPAVED	C075	-107.751	32.229884	-107.755417	32.22987 District D	0.237182 UNPAVED MAINTAINED COUNTY ROAD
ASPEN RD SW		24 UNPAVED		-107.771	32.210593	-107.77045	32.203458 District D	0.491908 UNPAVED MAINTAINED COUNTY ROAD
AVONELL DR SW		24 UNPAVED	SA1	-107.807	32.219026	-107.819956	32.219825 District D	0.747836 UNPAVED MAINTAINED COUNTY ROAD
BARTLETT RD NW		24 UNPAVED	BTE	-107.974	32.486667	-107.990667	32.486609 District D	0.997723 UNPAVED MAINTAINED COUNTY ROAD
BLACKHAWK DR SW		24 UNPAVED	SA1	-107.812	32.225094	-107.81243	32.217858 District D	0.49888 UNPAVED MAINTAINED COUNTY ROAD
BONITO RD SW		24 UNPAVED	DR	-107.785	32.153387	-107.776078	32.153769 District D	1.852457 UNPAVED MAINTAINED COUNTY ROAD
BUCKBOARD RD SW		24 UNPAVED	DR	-107.752	32.189833	-107.759583	32.190285 District D	0.419382 UNPAVED MAINTAINED COUNTY ROAD
C036		24 UNPAVED	C036	-107.822	32.137991	-107.820026	32.142737 District D	0.342618 UNPAVED MAINTAINED COUNTY ROAD
C050		24 UNPAVED	C050	-107.939	32.210479	-107.956589	32.210295 District D	1.01898 UNPAVED MAINTAINED COUNTY ROAD
C055		24 UNPAVED	C055	-107.871	32.239625	-107.871094	32.23201 District D	0.533381 UNPAVED MAINTAINED COUNTY ROAD
C098		24 UNPAVED	C098	-107.757	32.210624	-107.757086	32.207093 District D	0.25306 UNPAVED MAINTAINED COUNTY ROAD
CAMILON RD SW		24 UNPAVED	DR	-107.85	32.231303	-107.913546	32.231099 District D	0.733359 UNPAVED MAINTAINED COUNTY ROAD
CAMPANA RD SW		24 UNPAVED	DR	-107.841	32.238541	-107.853899	32.238523 District D	0.737743 UNPAVED MAINTAINED COUNTY ROAD
CAPITOL DOME RD SW		24 UNPAVED	DR	-107.794	32.178825	-107.802175	32.178748 District D	0.490202 UNPAVED MAINTAINED COUNTY ROAD
CENTURY RD SW		16 UNPAVED	C095	-107.796	32.203144	-107.796063	32.195847 District D	0.503116 UNPAVED MAINTAINED COUNTY ROAD
CHALLA RD SW		24 UNPAVED	DR	-107.76	32.161071	-107.780317	32.160993 District D	1.211836 UNPAVED MAINTAINED COUNTY ROAD
CHAPARRAL RD SW		24 UNPAVED	DR	-107.752	32.191013	-107.789528	32.190039 District D	0.66154 UNPAVED MAINTAINED COUNTY ROAD
CHIQUEITO RD SW		24 UNPAVED	DR	-107.85	32.23251	-107.849879	32.225245 District D	0.500892 UNPAVED MAINTAINED COUNTY ROAD
CHIVES RD SW	C048	18 UNPAVED	C048	-107.973	32.181445	-107.998187	32.181178 District D	1.458817 UNPAVED MAINTAINED COUNTY ROAD
CIBOLLA RD SW		24 UNPAVED	DR & HOLDE	-107.777	32.141544	-107.820019	32.141591 District D	2.530247 UNPAVED MAINTAINED COUNTY ROAD
CLABBER TOP RD NW	D009	16 UNPAVED	D009	-107.966	32.268794	-107.991108	32.341479 District D	5.233369 UNPAVED MAINTAINED COUNTY ROAD
CLABBER TOP RD SW		16 UNPAVED	D009	-107.966	32.268794	-107.956269	32.246571 District D	1.68735 UNPAVED MAINTAINED COUNTY ROAD
COLORADO RD SW		24 UNPAVED		-107.753	32.229877	-107.755063	32.230797 District D	0.195676 UNPAVED MAINTAINED COUNTY ROAD
CONCHAS RD SW		24 UNPAVED	DR	-107.752	32.164558	-107.780315	32.164505 District D	1.641125 UNPAVED MAINTAINED COUNTY ROAD
COOKE RD NW		24 UNPAVED	BTE	-107.984	32.501147	-107.990674	32.501005 District D	0.405432 UNPAVED MAINTAINED COUNTY ROAD
COW SPRINGS RD NW		16 UNPAVED	D002	-108.125	32.269013	-108.178656	32.418988 District D	11.91139 UNPAVED MAINTAINED COUNTY ROAD
COW SPRINGS RD SW	D002	16 UNPAVED	D002	-108.125	32.269013	-108.089383	32.237263 District D	3.030126 UNPAVED MAINTAINED COUNTY ROAD
CREOSOTE RD SW		24 UNPAVED	DR	-107.751	32.192403	-107.789546	32.19231 District D	1.240628 UNPAVED MAINTAINED COUNTY ROAD
CRESCENT DR SW		24 UNPAVED		-107.782	32.233049	-107.784514	32.233031 District D	0.122248 UNPAVED MAINTAINED COUNTY ROAD
CREST DR SW		24 UNPAVED		-107.783	32.238725	-107.784444	32.238739 District D	0.15681 UNPAVED MAINTAINED COUNTY ROAD
CUSTER DR SW		24 UNPAVED	SA2	-107.811	32.195851	-107.811225	32.188575 District D	0.501617 UNPAVED MAINTAINED COUNTY ROAD
D017		24 UNPAVED	D017	-107.877	32.398921	-107.910692	32.39927 District D	1.997729 UNPAVED MAINTAINED COUNTY ROAD
DEL SOL RD SW		24 UNPAVED	DR	-107.794	32.183636	-107.802173	32.183586 District D	0.488363 UNPAVED MAINTAINED COUNTY ROAD
DEMING STATION RD NW	D007	16 UNPAVED	D007	-108.028	32.26898	-108.075955	32.277396 District D	3.463807 UNPAVED MAINTAINED COUNTY ROAD

DEMING STATION RD SW	D007	24 UNPAVED	D007	-108.028	32.26898	-108.016425	32.254624 District D	1.190888 UNPAVED MAINTAINED COUNTY ROAD
DESERT WILLOW RD SW		24 UNPAVED	DR	-107.785	32.191215	-107.789528	32.191175 District D	0.246878 UNPAVED MAINTAINED COUNTY ROAD
DIPPER RANCH RD NW	D008	16 UNPAVED	D008	-108.038	32.282114	-108.075835	32.327013 District D	4.336169 UNPAVED MAINTAINED COUNTY ROAD
DOMINGO RD SW		24 UNPAVED	DR	-107.811	32.148636	-107.793697	32.149035 District D	1.005606 UNPAVED MAINTAINED COUNTY ROAD
DOVE LN SW		24 UNPAVED		-107.783	32.239585	-107.782428	32.233049 District D	0.450635 UNPAVED MAINTAINED COUNTY ROAD
DULCE RD SW		24 UNPAVED	SA1	-107.807	32.223022	-107.817591	32.223044 District D	0.610663 UNPAVED MAINTAINED COUNTY ROAD
EL BORDO RD SW		18 UNPAVED	C043	-107.798	32.203498	-107.78533	32.203076 District D	1.20568 UNPAVED MAINTAINED COUNTY ROAD
EL BORDO RD SW	C097	24 UNPAVED	C097	-107.837	32.203304	-107.759946	32.203453 District D	0.966642 UNPAVED MAINTAINED COUNTY ROAD
EL BORDO RD SW	C097	24 UNPAVED	C097	-107.785	32.203076	-107.77045	32.203458 District D	0.623898 UNPAVED MAINTAINED COUNTY ROAD
EL CAMINITO RD SW		24 UNPAVED		-107.83	32.201459	-107.834862	32.201519 District D	0.258087 UNPAVED MAINTAINED COUNTY ROAD
EL ENSUENO RD SW		24 UNPAVED	DR	-107.777	32.199573	-107.785472	32.199557 District D	0.500843 UNPAVED MAINTAINED COUNTY ROAD
EL ENSUENO RD SW		24 UNPAVED		-107.837	32.199723	-107.845416	32.199771 District D	0.48545 UNPAVED MAINTAINED COUNTY ROAD
EL NINO RD SW	C073	18 UNPAVED	C073	-107.768	32.197882	-107.77694	32.197832 District D	0.51232 UNPAVED MAINTAINED COUNTY ROAD
EL SOLINDO RD SW		24 UNPAVED	DR	-107.777	32.2008	-107.785472	32.200755 District D	0.503928 UNPAVED MAINTAINED COUNTY ROAD
EMORY RD NW		24 UNPAVED	BTE	-107.982	32.493815	-107.990617	32.493832 District D	0.504571 UNPAVED MAINTAINED COUNTY ROAD
ENCHANTED VIEW RD SW		24 UNPAVED	DR	-107.794	32.180041	-107.802143	32.179964 District D	0.48838 UNPAVED MAINTAINED COUNTY ROAD
FAITH DR SW		24 UNPAVED		-107.781	32.234471	-107.784535	32.234491 District D	0.182103 UNPAVED MAINTAINED COUNTY ROAD
FELIZ LN SW		24 UNPAVED	DR	-107.78	32.166774	-107.780318	32.159643 District D	0.491551 UNPAVED MAINTAINED COUNTY ROAD
FLORIDA ST SW		24 UNPAVED		-107.803	32.254127	-107.81148	32.254147 District D	0.499539 UNPAVED MAINTAINED COUNTY ROAD
FORSYTH RD NW		24 UNPAVED	BTE	-107.982	32.495635	-107.990662	32.497419 District D	0.555363 UNPAVED MAINTAINED COUNTY ROAD
GAGE STATION RD NW	D004	16 UNPAVED	D004	-108.092	32.268958	-108.116419	32.321464 District D	5.23364 UNPAVED MAINTAINED COUNTY ROAD
GAGE STATION RD SW	C020	24 UNPAVED	C020	-108.087	32.232027	-108.086681	32.2293 District D	0.206391 UNPAVED MAINTAINED COUNTY ROAD
GAGE STATION RD SW		24 UNPAVED		-108.087	32.232027	-108.091891	32.268958 District D	2.64645 UNPAVED MAINTAINED COUNTY ROAD
GERONIMO RD NW		24 UNPAVED	BTE	-107.974	32.486667	-107.973694	32.491084 District D	0.304609 UNPAVED MAINTAINED COUNTY ROAD
HERMANS GRADE SW		24 UNPAVED		-107.806	32.181076	-107.811596	32.166645 District D	1.04027 UNPAVED MAINTAINED COUNTY ROAD
HOLY CROSS RD NW	D020	24 UNPAVED	D020	-107.81	32.273598	-107.810044	32.278375 District D	0.329919 UNPAVED MAINTAINED COUNTY ROAD
HONDO RD SW		24 UNPAVED	DR	-107.753	32.14657	-107.820047	32.146356 District D	1.392838 UNPAVED MAINTAINED COUNTY ROAD
HORSESHOE RD NW		24 UNPAVED		-107.828	32.268748	-107.837082	32.268674 District D	0.515388 UNPAVED MAINTAINED COUNTY ROAD
IRON ST SW	C085	24 UNPAVED	C085	-107.76	32.24138	-107.760072	32.239661 District D	0.11851 UNPAVED MAINTAINED COUNTY ROAD
KACHINA RD SW		24 UNPAVED		-107.82	32.205035	-107.837092	32.205211 District D	1.001513 UNPAVED MAINTAINED COUNTY ROAD
KIVA RD SW	C083	24 UNPAVED	C083	-107.829	32.208811	-107.828677	32.208522 District D	0.999034 UNPAVED MAINTAINED COUNTY ROAD
LA SUSIDA RD SW		24 UNPAVED	DR	-107.777	32.198414	-107.785473	32.19836 District D	0.503346 UNPAVED MAINTAINED COUNTY ROAD
LAGREMAS RD SW		24 UNPAVED	DR	-107.841	32.23374	-107.862465	32.23417 District D	1.239292 UNPAVED MAINTAINED COUNTY ROAD
LEEK RD SW	C045	16 UNPAVED	C045	-107.927	32.152321	-107.950078	32.152213 District D	1.364243 UNPAVED MAINTAINED COUNTY ROAD
LEGHORN LN SW		18 UNPAVED	C080	-107.803	32.248644	-107.811875	32.248646 District D	0.522103 UNPAVED MAINTAINED COUNTY ROAD
LEMITAR RD SW		16 UNPAVED	C067	-107.837	32.23283	-107.862479	32.232983 District D	2.616376 UNPAVED MAINTAINED COUNTY ROAD
LOCO RD NW		24 UNPAVED	BTE	-107.986	32.487685	-107.986531	32.493816 District D	0.422969 UNPAVED MAINTAINED COUNTY ROAD
LONE SPUR RD SW	C074	24 UNPAVED	C074	-107.76	32.207017	-107.768284	32.207043 District D	0.458857 UNPAVED MAINTAINED COUNTY ROAD
LUNA RD SW		20 UNPAVED	B051	-107.794	32.182473	-107.802174	32.182475 District D	0.48835 UNPAVED MAINTAINED COUNTY ROAD



MAJESTIC VIEW RD SW		24 UNPAVED		-107.777	32.232354	-107.777167	32.226098	District D	0.431217 UNPAVED MAINTAINED COUNTY ROAD
MANGUS RD NW		24 UNPAVED	BTE	-107.982	32.48942	-107.980067	32.497201	District D	0.58797 UNPAVED MAINTAINED COUNTY ROAD
MANZANITA RD SW		24 UNPAVED	DR	-107.753	32.157359	-107.793668	32.157012	District D	1.850645 UNPAVED MAINTAINED COUNTY ROAD
MARENGO RD SW		24 UNPAVED		-107.839	32.232839	-107.839119	32.225687	District D	0.493058 UNPAVED MAINTAINED COUNTY ROAD
MARICORA RD SW		24 UNPAVED	DR	-107.777	32.143868	-107.820047	32.143885	District D	1.531717 UNPAVED MAINTAINED COUNTY ROAD
MARKET ST SW		24 UNPAVED	SA1	-107.818	32.223803	-107.819955	32.223824	District D	0.141364 UNPAVED MAINTAINED COUNTY ROAD
MILPA RD SW		24 UNPAVED	DR	-107.841	32.237471	-107.853892	32.237709	District D	0.737762 UNPAVED MAINTAINED COUNTY ROAD
MONTE RD SW		24 UNPAVED	DR	-107.794	32.184826	-107.802173	32.184696	District D	0.486613 UNPAVED MAINTAINED COUNTY ROAD
MULE SHOE RD NW	D005	16 UNPAVED	D005	-108.091	32.253365	-108.106842	32.273125	District D	1.726278 UNPAVED MAINTAINED COUNTY ROAD
MURIETA RD SW		24 UNPAVED	DR	-107.811	32.147415	-107.79379	32.147797	District D	1.382345 UNPAVED MAINTAINED COUNTY ROAD
NEVADA RD SW		24 UNPAVED	DR	-107.811	32.150898	-107.793696	32.151485	District D	1.002414 UNPAVED MAINTAINED COUNTY ROAD
O KELLEY RD SW	C044	18 UNPAVED	C044	-107.786	32.210484	-107.770601	32.210593	District D	2.154153 UNPAVED MAINTAINED COUNTY ROAD
OASIS RD SW		24 UNPAVED	C070	-107.794	32.262858	-107.794503	32.261404	District D	0.100393 UNPAVED MAINTAINED COUNTY ROAD
OBSIDIAN RD SW		24 UNPAVED	DR	-107.755	32.196176	-107.755309	32.192436	District D	0.257844 UNPAVED MAINTAINED COUNTY ROAD
OCOTILLO RD SW		24 UNPAVED	HE	-107.82	32.210503	-107.82839	32.21081	District D	0.493622 UNPAVED MAINTAINED COUNTY ROAD
OJO RD SW		24 UNPAVED	DR	-107.905	32.22761	-107.853992	32.227641	District D	0.739184 UNPAVED MAINTAINED COUNTY ROAD
ORNO RD SW		24 UNPAVED	DR	-107.841	32.236248	-107.853906	32.236215	District D	0.737815 UNPAVED MAINTAINED COUNTY ROAD
PAINTBRUSH RD SW		18 UNPAVED	C082	-107.798	32.195847	-107.798221	32.193746	District D	0.144812 UNPAVED MAINTAINED COUNTY ROAD
PAMPAS RD SW		24 UNPAVED	DR	-107.753	32.155007	-107.793685	32.154556	District D	1.851972 UNPAVED MAINTAINED COUNTY ROAD
PANCHO RD SW		24 UNPAVED	DR	-107.85	32.230069	-107.913607	32.229887	District D	0.738539 UNPAVED MAINTAINED COUNTY ROAD
PEARL ONION RD SW	C051	16 UNPAVED	C051	-107.922	32.23972	-107.922531	32.217871	District D	1.506376 UNPAVED MAINTAINED COUNTY ROAD
PECOS RD SW		24 UNPAVED	DR	-107.753	32.158496	-107.79366	32.158179	District D	1.850004 UNPAVED MAINTAINED COUNTY ROAD
PELAYO RD SW	C046	24 UNPAVED	C046	-107.939	32.196039	-107.939203	32.152279	District D	3.023318 UNPAVED MAINTAINED COUNTY ROAD
PHILLIPS RANCH RD	C052	24 UNPAVED	C052	-108.028	32.23655	-108.02446	32.21833	District D	1.590715 UNPAVED MAINTAINED COUNTY ROAD
PINTO RD SW		24 UNPAVED	DR	-107.752	32.165746	-107.780314	32.165709	District D	1.641121 UNPAVED MAINTAINED COUNTY ROAD
PLAZA RD SW		24 UNPAVED	DR	-107.905	32.232319	-107.90505	32.225274	District D	0.485756 UNPAVED MAINTAINED COUNTY ROAD
PONDEROSA RD SW		24 UNPAVED	DR	-107.777	32.140378	-107.811105	32.140351	District D	1.006698 UNPAVED MAINTAINED COUNTY ROAD
PUEBLO DE ORO RD SW		24 UNPAVED	DR	-107.914	32.239724	-107.913621	32.225248	District D	1.007106 UNPAVED MAINTAINED COUNTY ROAD
QUINCY RD SW		16 UNPAVED	D006	-108.18	32.240298	-108.179133	32.217772	District D	1.561221 UNPAVED MAINTAINED COUNTY ROAD
RED MOUNTAIN WAY SW		24 UNPAVED	SA1& HE	-107.811	32.217858	-107.82836	32.217822	District D	1.047084 UNPAVED MAINTAINED COUNTY ROAD
RED ONION RD SW	C051	16 UNPAVED	C051	-107.923	32.217871	-107.939327	32.217805	District D	0.984374 UNPAVED MAINTAINED COUNTY ROAD
RED ROOSTER LN SW		20 UNPAVED	C079	-107.803	32.252275	-107.811808	32.252277	District D	0.518612 UNPAVED MAINTAINED COUNTY ROAD
RIFLE RANGE RD NW		16 UNPAVED	D016	-107.822	32.318248	-107.822486	32.317702	District D	0.064966 UNPAVED MAINTAINED COUNTY ROAD
ROSA RD SW		24 UNPAVED	DR	-107.85	32.228881	-107.913606	32.228724	District D	0.738848 UNPAVED MAINTAINED COUNTY ROAD
S OASIS RD		24 UNPAVED		-107.794	32.265909	-107.794395	32.262858	District D	0.21034 UNPAVED MAINTAINED COUNTY ROAD
SAGEBRUSH RD SW		24 UNPAVED	DR	-107.82	32.193521	-107.789527	32.193527	District D	0.736986 UNPAVED MAINTAINED COUNTY ROAD
SAN FRANCISCO RD SW		24 UNPAVED	DR	-107.794	32.175283	-107.802176	32.17518	District D	0.492048 UNPAVED MAINTAINED COUNTY ROAD
SAN JOAQUIN RD SW		24 UNPAVED	DR	-107.794	32.174075	-107.802239	32.174022	District D	0.494447 UNPAVED MAINTAINED COUNTY ROAD
SAN PABLO RD SW		24 UNPAVED	DR	-107.794	32.177662	-107.802144	32.177532	District D	0.488435 UNPAVED MAINTAINED COUNTY ROAD

SAPPHIRE RD SW		24 UNPAVED	DR	-107.754	32.196201	-107.753833	32.19242 District D	0.261264 UNPAVED MAINTAINED COUNTY ROAD
SARAPE RD SW		24 UNPAVED	DR	-107.841	32.239651	-107.841324	32.232534 District D	0.49065 UNPAVED MAINTAINED COUNTY ROAD
SHALLOT RD SW	C048	18 UNPAVED	C048	-107.973	32.196049	-107.973349	32.181445 District D	1.009067 UNPAVED MAINTAINED COUNTY ROAD
SOLANA RD SW		27 UNPAVED	C057	-107.905	32.225274	-107.854015	32.225232 District D	0.744686 UNPAVED MAINTAINED COUNTY ROAD
SOMBRA RD SW		24 UNPAVED	DR	-107.905	32.226405	-107.854004	32.226423 District D	0.742041 UNPAVED MAINTAINED COUNTY ROAD
SOMBRERO RD SW		16 UNPAVED	C066	-107.84	32.239654	-107.839825	32.232843 District D	0.469585 UNPAVED MAINTAINED COUNTY ROAD
SPANISH TRL SW		24 UNPAVED	SA1	-107.807	32.225073	-107.807196	32.218349 District D	0.463608 UNPAVED MAINTAINED COUNTY ROAD
STAGECOACH TRL SW		24 UNPAVED	DR	-107.785	32.194726	-107.828337	32.194757 District D	0.732522 UNPAVED MAINTAINED COUNTY ROAD
THORN RANCH RD NW	D003	16 UNPAVED	D003	-108.18	32.35404	-108.229653	32.341347 District D	3.529895 UNPAVED MAINTAINED COUNTY ROAD
TOPEKA RD NW	D019	16 UNPAVED	D019	-107.965	32.446088	-107.992779	32.464956 District D	2.306358 UNPAVED MAINTAINED COUNTY ROAD
TOPEKA RD NW	D018	16 UNPAVED	D018	-107.948	32.466951	-107.965118	32.446088 District D	1.813883 UNPAVED MAINTAINED COUNTY ROAD
TUMBLEWEED TRL SW		24 UNPAVED	SA1	-107.807	32.221013	-107.817616	32.221117 District D	0.607876 UNPAVED MAINTAINED COUNTY ROAD
UNICORN RD SW		24 UNPAVED	DR	-107.753	32.156184	-107.793677	32.155775 District D	1.851257 UNPAVED MAINTAINED COUNTY ROAD
UNKNOWN ROAD AGAIN		24 UNPAVED	HE	-107.82	32.210614	-107.820319	32.216668 District D	0.420942 UNPAVED MAINTAINED COUNTY ROAD
UNKNOWN ROAD AGAIN		24 UNPAVED	HE	-107.826	32.216064	-107.826016	32.210673 District D	0.375207 UNPAVED MAINTAINED COUNTY ROAD
UNKNOWN ROAD AGAIN2		24 UNPAVED	HE	-107.823	32.210672	-107.823205	32.216363 District D	0.392933 UNPAVED MAINTAINED COUNTY ROAD
VELARDE RD SW		24 UNPAVED		-107.777	32.197208	-107.845359	32.197932 District D	0.980611 UNPAVED MAINTAINED COUNTY ROAD
VICTORIO RD NW		24 UNPAVED	BTE	-107.991	32.486609	-107.990674	32.501005 District D	0.992711 UNPAVED MAINTAINED COUNTY ROAD
VIDALIA RD SW	C049	16 UNPAVED	C049	-107.956	32.239669	-107.956291	32.19594 District D	3.015228 UNPAVED MAINTAINED COUNTY ROAD
WAGON WHEEL RD SW		24 UNPAVED	DR &SA2	-107.811	32.188575	-107.789472	32.188774 District D	0.998088 UNPAVED MAINTAINED COUNTY ROAD
WINCHESTER RD NW	D016	16 UNPAVED	D016	-107.822	32.317702	-107.860386	32.341031 District D	2.948522 UNPAVED MAINTAINED COUNTY ROAD
YUCCA RD SW		24 UNPAVED	DR	-107.76	32.162246	-107.780316	32.162197 District D	1.212374 UNPAVED MAINTAINED COUNTY ROAD
YUMA RD SW		24 UNPAVED	DR	-107.777	32.145063	-107.820012	32.145 District D	2.977874 UNPAVED MAINTAINED COUNTY ROAD

Mixed Districts for Luna County

Total: 45.920049

Road Name	ALIAS	Road Wi	Road_Surfa	RouteNum	X_Start	Y_Start	X_End	Y_End	GIS_Miles	
DODSON DR SE		24	PAVED	MVE	-107.751334	32.230584	-107.742904	32.230581	0.49393	COUNTY PAVED ROAD
DONA ANA RD SE	B033	24	PAVED	B038	-107.699599	32.239804	-107.751421	32.239645	2.347102	COUNTY PAVED ROAD
E HOOD DR	E HOOD DR	24	PAVED	MVE	-107.751346	32.232385	-107.742882	32.232356	0.502143	COUNTY PAVED ROAD
HERMANAS RD SW	C091	24	PAVED	DR HE C091	-107.81999	32.239622	-107.820777	32.08002	11.016426	COUNTY PAVED ROAD
HERRINGTON DR SE		24	PAVED	MVE	-107.751351	32.228782	-107.742886	32.2288	0.49601	COUNTY PAVED ROAD
HIGHLAND DR NW		0			-107.767705	32.295323	-107.760114	32.295736	0.453294	COUNTY PAVED ROAD
HOOD DR SE	HOOD DR SE	24	PAVED	MVE	-107.751346	32.232385	-107.742882	32.232356	0.499495	COUNTY PAVED ROAD
LA BAJADA RD SW	C037	24	PAVED	C037	-107.802174	32.181154	-107.802557	32.137803	2.988853	COUNTY PAVED ROAD
LUCCA RD SW	C030	24	PAVED	C030	-107.785694	32.238944	-107.78332	32.067282	11.926485	COUNTY PAVED ROAD
O KELLEY RD SE	O KELLEY RD SE B028	24	PAVED	B028	-107.751255	32.210738	-107.734222	32.21073	0.998224	COUNTY PAVED ROAD
RIFLE RANGE RD NW	D016	22	PAVED	D016	-107.797183	32.32347	-107.821582	32.318248	1.532616	COUNTY PAVED ROAD
ROCKHOUND RD SE	NM141 & B026	20	PAVED	B026	-107.751191	32.196265	-107.64813	32.196377	6.040894	COUNTY PAVED ROAD
SOLANA RD SE	B029 NM148	24	PAVED	B029	-107.751303	32.225258	-107.717179	32.225144	1.999546	COUNTY PAVED ROAD
SUNSHINE RD SW	C035	24	PAVED	C035	-107.751361	32.138137	-107.821515	32.13799	4.115206	COUNTY PAVED ROAD
VOORHIES RD SE	B059	24	PAVED	B059	-107.751124	32.187933	-107.742427	32.187914	0.509825	COUNTY PAVED ROAD
8TH ST SW &C038	EIGHTH ST SW C038	24	UNPAVED	DR &C038	-107.768179	32.152526	-107.76826	32.123529	District C& D	1.999179 UNPAVED MAINTAINED COUNTY ROAD
ALGODON RD SW	C094	24	UNPAVED	DR & C094	-107.759835	32.13808	-107.760676	32.087253	District C & E	5.170924 UNPAVED MAINTAINED COUNTY ROAD
AMERICANA RD SW		24	UNPAVED	DR	-107.81162	32.094266	-107.810947	32.18123	District C & F	2.887814 UNPAVED MAINTAINED COUNTY ROAD
AVENURA RD SE		24	UNPAVED	DR & SVR	-107.501271	32.012578	-107.714686	32.012236		3.447502 UNPAVED MAINTAINED COUNTY ROAD
AZALEA RD SE		24	UNPAVED	DR & SVR	-107.459259	32.082458	-107.461143	32.257087		7.958534 UNPAVED MAINTAINED COUNTY ROAD
BAHIA RD SE		24	UNPAVED	DR & SVR	-107.501285	32.023325	-107.714691	32.022988		3.445059 UNPAVED MAINTAINED COUNTY ROAD
BAYA RD SE		24	UNPAVED	DR & SVR	-107.501289	32.022173	-107.714693	32.021807		3.44496 UNPAVED MAINTAINED COUNTY ROAD
BELLO RD SE		24	UNPAVED	DR & SVR	-107.501267	32.02822	-107.706062	32.027934		4.439263 UNPAVED MAINTAINED COUNTY ROAD
BERMEJO RD SE		24	UNPAVED	DR & SVR	-107.501267	32.020999	-107.714713	32.020593	District C&B	3.442304 UNPAVED MAINTAINED COUNTY ROAD
BLACKBIRD RD SE		24	UNPAVED	DR	-107.749489	32.085888	-107.749471	32.081852		0.27819 UNPAVED MAINTAINED COUNTY ROAD
BLUE JAY RD SE		24	UNPAVED	DR	-107.74053	32.080082	-107.740295	32.060388		1.35815 UNPAVED MAINTAINED COUNTY ROAD
BOND RD SE	C072	24	UNPAVED	C072	-107.706095	32.024419	-107.696639	32.024576		0.555399 UNPAVED MAINTAINED COUNTY ROAD
BRISA RD SE		24	UNPAVED	DR & SVR	-107.501306	32.010135	-107.714708	32.009888		3.456218 UNPAVED MAINTAINED COUNTY ROAD
BRONCE RD SE		24	UNPAVED	DR & SVR	-107.501081	32.070621	-107.740359	32.070216		4.870873 UNPAVED MAINTAINED COUNTY ROAD
BROZA RD SE		24	UNPAVED	DR & SVR	-107.501328	32.011355	-107.714706	32.01107		3.452996 UNPAVED MAINTAINED COUNTY ROAD
BUTTERFIELD TRL NW		24	UNPAVED	BTE	-107.97455	32.492385	-107.989329	32.486609		0.951516 UNPAVED MAINTAINED COUNTY ROAD
C007		24	UNPAVED	C007	-107.696533	31.806991	-107.701086	31.783772		1.695772 UNPAVED MAINTAINED COUNTY ROAD
CALANDRIA RD SE		24	UNPAVED	DR & SVR	-107.501055	32.079915	-107.747164	32.07795		4.56516 UNPAVED MAINTAINED COUNTY ROAD
CALLE DEL RANCHERO SW		24	UNPAVED	DR	-107.759921	32.13329	-107.418763	32.136163		3.966263 UNPAVED MAINTAINED COUNTY ROAD
CALLE LOS VECINOS SW		24	UNPAVED	DR	-107.83296	32.129955	-107.759957	32.130674		3.21514 UNPAVED MAINTAINED COUNTY ROAD
CAMILA RD SE		24	UNPAVED	DR	-107.699621	32.240756	-107.469829	32.24435		3.749826 UNPAVED MAINTAINED COUNTY ROAD
CAMINO DE FELICIDAD SE		24	UNPAVED	DR & SVR	-107.501152	32.060871	-107.73179	32.060468		4.912438 UNPAVED MAINTAINED COUNTY ROAD
CAMINO DE VIVIR SE		24	UNPAVED	DR & SVR	-107.501134	32.065686	-107.740327	32.065101		4.641363 UNPAVED MAINTAINED COUNTY ROAD

CAMINO NEW MEXICO SE		24 UNPAVED	DR & SVR	-107.501143	32.063249	-107.731838	32.062818	4.909633 UNPAVED MAINTAINED COUNTY ROAD
CAMINO TRES SW		24 UNPAVED	DR	-107.453069	32.122444	-107.802802	32.119711	3.704949 UNPAVED MAINTAINED COUNTY ROAD
CAMINO UNO SW		24 UNPAVED	DR	-107.785677	32.122189	-107.469886	32.124892	3.700001 UNPAVED MAINTAINED COUNTY ROAD
CARDINAL RD SE		24 UNPAVED	DR	-107.748113	32.085686	-107.748071	32.080625	0.348896 UNPAVED MAINTAINED COUNTY ROAD
CARLITO RD SW	C035	24 UNPAVED	C035	-107.85391	32.239628	-107.85424	32.079835	3.965668 UNPAVED MAINTAINED COUNTY ROAD
CARLOTA RD SE		24 UNPAVED	DR	-107.699651	32.24528	-107.431136	32.247393	3.875507 UNPAVED MAINTAINED COUNTY ROAD
CAYUGA RD SE		24 UNPAVED	DR	-107.486766	32.24573	-107.431162	32.245055	1.746822 UNPAVED MAINTAINED COUNTY ROAD
CEBADA RD SE		24 UNPAVED	DR & SVR	-107.472366	32.015231	-107.480566	32.015131	2.965334 UNPAVED MAINTAINED COUNTY ROAD
CEDAR GROVE RD SW	C019	16 UNPAVED	C019	-108.057794	32.146821	-108.2171	32.016365	14.7203 UNPAVED MAINTAINED COUNTY ROAD
CHARA RD SE		24 UNPAVED	DR	-107.446244	32.14279	-107.449428	32.242736	0.550541 UNPAVED MAINTAINED COUNTY ROAD
COBRE RD SE		24 UNPAVED	DR & SVR	-107.731944	32.071225	-107.740394	32.071526	5.182443 UNPAVED MAINTAINED COUNTY ROAD
COCHISE RD SW		24 UNPAVED	DR	-107.828698	32.133668	-107.828446	32.196015	0.916519 UNPAVED MAINTAINED COUNTY ROAD
COCHISE RD SW		24 UNPAVED	DR & HE	-107.828639	32.101548	-107.82839	32.21081	1.229803 UNPAVED MAINTAINED COUNTY ROAD
COLIMA RD SE		24 UNPAVED	SVR	-107.464072	32.050261	-107.466112	32.251809	0.62821 UNPAVED MAINTAINED COUNTY ROAD
COMANCHERO RD SW		24 UNPAVED	DR	-107.751204	32.148833	-107.759544	32.148765	0.489111 UNPAVED MAINTAINED COUNTY ROAD
CORTEZ RD SE		24 UNPAVED	DR	-107.708078	32.187772	-107.714517	32.024379	3.958497 UNPAVED MAINTAINED COUNTY ROAD
COYOTE RD SW		20 UNPAVED	C040	-107.751085	32.166898	-107.81926	32.166552	3.715425 UNPAVED MAINTAINED COUNTY ROAD
CRUZADO RD SW		24 UNPAVED	DR	-107.789564	32.195896	-107.795345	32.038062	1.242678 UNPAVED MAINTAINED COUNTY ROAD
CUBA RD SE		24 UNPAVED	DR	-107.728555	32.060795	-107.726645	32.062343	0.154803 UNPAVED MAINTAINED COUNTY ROAD
DUKE RD NE		24 UNPAVED	DR	-107.580649	32.269133	-107.580678	32.283344	0.906935 UNPAVED MAINTAINED COUNTY ROAD
DURANGO RD SW		24 UNPAVED	DR	-107.759662	32.159819	-107.759663	32.159641	2.207741 UNPAVED MAINTAINED COUNTY ROAD
DWYER RD NW	A009	20 UNPAVED	A009	-107.888777	32.410809	-107.906531	32.601679	14.25184 UNPAVED MAINTAINED COUNTY ROAD
E BLACK HILL RD	E BLACK HILL RD	24 UNPAVED		-107.634385	31.806819	-107.633028	31.806823	0.079864 UNPAVED MAINTAINED COUNTY ROAD
EL CAMINITO RD SW		24 UNPAVED	DR & SH2	-107.7769	32.201982	-107.845344	32.20167	2.106587 UNPAVED MAINTAINED COUNTY ROAD
EL MAR RD NE		24 UNPAVED	DR	-107.563726	32.269228	-107.56378	32.283653	0.919864 UNPAVED MAINTAINED COUNTY ROAD
ELDORADO RD NE & SE		24 UNPAVED	DR	-107.538115	32.269252	-107.538116	32.269109	2.620272 UNPAVED MAINTAINED COUNTY ROAD
EMERALD RD SW		24 UNPAVED	DR	-107.752872	32.159651	-107.753392	32.123699	1.94368 UNPAVED MAINTAINED COUNTY ROAD
ESPEJO RD NE		24 UNPAVED	DR	-107.559642	32.278745	-107.562424	32.278739	2.330401 UNPAVED MAINTAINED COUNTY ROAD
ESPERANZA RD SE		24 UNPAVED	DR & SVR	-107.501275	32.018583	-107.714716	32.018214	2.964243 UNPAVED MAINTAINED COUNTY ROAD
ESPINA RD SE		24 UNPAVED	DR & SVR	-107.501245	32.019779	-107.45097	32.020119	2.963004 UNPAVED MAINTAINED COUNTY ROAD
FAIRFIELD DR NW		24 UNPAVED		-107.76427	32.291996	-107.768531	32.291522	0.263122 UNPAVED MAINTAINED COUNTY ROAD
FIERRO RD SE		24 UNPAVED	DR & SVR	-107.501073	32.073028	-107.740381	32.072781	4.804302 UNPAVED MAINTAINED COUNTY ROAD
FRANCISCO RD SW		24 UNPAVED		-107.780258	32.240815	-107.787523	32.063654	0.326225 UNPAVED MAINTAINED COUNTY ROAD
GAVILAN RD SE		24 UNPAVED	DR	-107.456646	32.246411	-107.456725	32.24755	0.386449 UNPAVED MAINTAINED COUNTY ROAD
GAVIOTA RD SE		24 UNPAVED	DR & SVR	-107.50106	32.077689	-107.744436	32.075643	4.710519 UNPAVED MAINTAINED COUNTY ROAD
GOLONDRINA RD SE		24 UNPAVED	DR & SVR	-107.501007	32.081071	-107.748563	32.079099	4.471752 UNPAVED MAINTAINED COUNTY ROAD
GREEN DR SE		24 UNPAVED	MVE	-107.751302	32.227015	-107.742892	32.226893	0.493092 UNPAVED MAINTAINED COUNTY ROAD
GUAYMAS RD NE		24 UNPAVED	DR	-107.580693	32.277499	-107.538114	32.277463	2.318659 UNPAVED MAINTAINED COUNTY ROAD
HONDALE RD SW	C020	24 UNPAVED	C020	-107.751551	32.123723	-107.887945	32.122851	7.50909 UNPAVED MAINTAINED COUNTY ROAD
HOPI RD NE		24 UNPAVED	DR	-107.546698	32.276305	-107.520997	32.274848	3.385823 UNPAVED MAINTAINED COUNTY ROAD

HUERFANO RD NE		24 UNPAVED	DR	-107.525264	32.274794	-107.525265	32.275233	3.132329 UNPAVED MAINTAINED COUNTY ROAD
HUMMINGBIRD LN SW		24 UNPAVED	DR & SVR	-107.808008	32.061164	-107.782944	32.061038	5.900846 UNPAVED MAINTAINED COUNTY ROAD
JAMAICA RD SE		24 UNPAVED	DR	-107.727655	32.060027	-107.725812	32.061633	0.154768 UNPAVED MAINTAINED COUNTY ROAD
JOSEFITA RD NE		20 UNPAVED	B044	-107.538114	32.277463	-107.538143	32.271358	0.650831 UNPAVED MAINTAINED COUNTY ROAD
LA BAJADA RD SW		22 UNPAVED	C037	-107.802557	32.137803	-107.802802	32.119711	1.46984 UNPAVED MAINTAINED COUNTY ROAD
LALO RD SE		20 UNPAVED	B043	-107.555048	32.242785	-107.555266	32.276307	3.436781 UNPAVED MAINTAINED COUNTY ROAD
LEON RD SE		24 UNPAVED	DR & SVR	-107.501233	32.037804	-107.723296	32.037537	4.421088 UNPAVED MAINTAINED COUNTY ROAD
LEWIS FLATS RD NE	A031	24 UNPAVED	A031	-107.572079	32.280646	-107.571674	32.283628	0.233517 UNPAVED MAINTAINED COUNTY ROAD
LUPINO RD SE		24 UNPAVED	DR & SVR	-107.438119	32.035861	-107.44028	32.245123	0.894553 UNPAVED MAINTAINED COUNTY ROAD
MADISON RD SE		24 UNPAVED	DR & SVR	-107.501211	32.051158	-107.719024	32.049706	4.169592 UNPAVED MAINTAINED COUNTY ROAD
MAJESTIC VIEW RD SW		24 UNPAVED	DR	-107.776856	32.145063	-107.77693	32.196138	2.962022 UNPAVED MAINTAINED COUNTY ROAD
MAPACHE RD SE		24 UNPAVED	DR & SVR	-107.501232	32.030636	-107.706058	32.030309	4.196876 UNPAVED MAINTAINED COUNTY ROAD
MARAVILLA RD SE		24 UNPAVED	DR & SVR	-107.501302	32.025894	-107.706065	32.025607	4.438895 UNPAVED MAINTAINED COUNTY ROAD
MARICOPA RD NE		24 UNPAVED	DR	-107.543658	32.273877	-107.546715	32.273873	3.395774 UNPAVED MAINTAINED COUNTY ROAD
MATOSO RD SE		24 UNPAVED	DR & SVR	-107.501236	32.02944	-107.706032	32.02917	4.196909 UNPAVED MAINTAINED COUNTY ROAD
MAVERICK RD SE		24 UNPAVED	DR	-107.700922	32.119936	-107.699296	32.167423	3.101616 UNPAVED MAINTAINED COUNTY ROAD
MAXIM DR SW		24 UNPAVED	DR & SA2	-107.820867	32.048985	-107.815574	32.188592	0.754377 UNPAVED MAINTAINED COUNTY ROAD
MEDANO RD SE		24 UNPAVED	DR & SVR	-107.501245	32.027046	-107.706035	32.026794	4.438508 UNPAVED MAINTAINED COUNTY ROAD
MITO RD SE		24 UNPAVED	DR & SVR	-107.476222	32.082389	-107.476432	31.995906	9.320811 UNPAVED MAINTAINED COUNTY ROAD
MONTEZUMA RD SE		24 UNPAVED		-107.723523	32.080061	-107.722811	31.977354	5.568916 UNPAVED MAINTAINED COUNTY ROAD
NEW FRONTIER DR SE	C023	24 UNPAVED	DR	-107.501125	32.068183	-107.740251	32.067594	4.907675 UNPAVED MAINTAINED COUNTY ROAD
NEW FRONTIER DR SE	C023	24 UNPAVED	DR & SVR	-107.740251	32.067594	-107.732744	32.067642	0.440659 UNPAVED MAINTAINED COUNTY ROAD
NOGALES RD SE		24 UNPAVED	DR & SVR	-107.731524	32.032721	-107.438129	32.03356	4.188826 UNPAVED MAINTAINED COUNTY ROAD
ORCHIS RD SE		24 UNPAVED	DR & SVR	-107.442363	32.082539	-107.444599	32.111442	7.217953 UNPAVED MAINTAINED COUNTY ROAD
PALO ALTO RD SE		18 UNPAVED	B013	-107.757513	32.079876	-107.433919	32.082548	8.291259 UNPAVED MAINTAINED COUNTY ROAD
PARADISE LN SE		24 UNPAVED	DR & SVR	-107.501191	32.059682	-107.731815	32.059302	4.16656 UNPAVED MAINTAINED COUNTY ROAD
PEQUENO RD NE		24 UNPAVED	DR	-107.580666	32.272716	-107.525286	32.272851	3.092415 UNPAVED MAINTAINED COUNTY ROAD
PERALTA RD SE		24 UNPAVED	DR	-107.720419	32.056957	-107.720412	32.049707	0.499743 UNPAVED MAINTAINED COUNTY ROAD
PERICO RD SE		24 UNPAVED	DR & SVR	-107.501056	32.078809	-107.745752	32.076745	4.634967 UNPAVED MAINTAINED COUNTY ROAD
PERRIN RD NW	A010	20 UNPAVED	A010	-107.923261	32.443636	-107.908391	32.536443	6.741014 UNPAVED MAINTAINED COUNTY ROAD
PLATINO RD SE		24 UNPAVED	DR & SVR	-107.735919	32.066413	-107.740326	32.066283	4.563793 UNPAVED MAINTAINED COUNTY ROAD
PLOMO RD SE		24 UNPAVED	DR & SVR	-107.501086	32.069432	-107.74036	32.068998	4.889019 UNPAVED MAINTAINED COUNTY ROAD
POCO LOCO RD NE		24 UNPAVED	DR	-107.580661	32.271515	-107.529687	32.271622	3.118946 UNPAVED MAINTAINED COUNTY ROAD
POJOAQUE RD NE		24 UNPAVED	DR	-107.580655	32.270336	-107.525255	32.270454	3.09597 UNPAVED MAINTAINED COUNTY ROAD
PRIMAVERA RD SE		24 UNPAVED	DR & SVR	-107.472385	32.016406	-107.480561	32.016324	2.970215 UNPAVED MAINTAINED COUNTY ROAD
QUAIL LN SE		24 UNPAVED	DR & SVR	-107.501184	32.058499	-107.731816	32.058009	4.165985 UNPAVED MAINTAINED COUNTY ROAD
RIVERA RD SW	C076	24 UNPAVED	DR & C076	-107.75115	32.152616	-107.819904	32.15226	4.033863 UNPAVED MAINTAINED COUNTY ROAD
ROBIN RD SE		24 UNPAVED	DR & SVR	-107.501174	32.064468	-107.714902	32.064049	5.874733 UNPAVED MAINTAINED COUNTY ROAD
ROJA RD SW		24 UNPAVED	DR	-107.751071	32.16345	-107.780315	32.163346	1.714827 UNPAVED MAINTAINED COUNTY ROAD
ROSAL RD SE	B067	24 UNPAVED	DR & SVR	-107.452513	32.255868	-107.45269	32.142875	9.75656 UNPAVED MAINTAINED COUNTY ROAD
SALVADOR RD SE		24 UNPAVED	DR & SVR	-107.501228	32.031833	-107.706114	32.031545	5.192441 UNPAVED MAINTAINED COUNTY ROAD
SAN ACACIA RD SW		18 UNPAVED	C096	-107.793651	32.159368	-107.793806	32.174075	6.0725 UNPAVED MAINTAINED COUNTY ROAD

SAN ACACIA RD SW		24 UNPAVED	HOLDE	-107.799435	32.079862	-107.794027	32.192286	2.002924 UNPAVED MAINTAINED COUNTY ROAD
SAN AUGUSTINE RD SE		24 UNPAVED	DR	-107.682729	32.247199	-107.431147	32.249721	4.490768 UNPAVED MAINTAINED COUNTY ROAD
SAN FELIPE RD SE		24 UNPAVED	DR	-107.699672	32.246371	-107.431131	32.248572	3.945106 UNPAVED MAINTAINED COUNTY ROAD
SAN FERNANDO RD SE		24 UNPAVED	DR & SVR	-107.731486	32.035071	-107.438119	32.035861	4.186668 UNPAVED MAINTAINED COUNTY ROAD
SAN MATEO RD SE		24 UNPAVED	DR	-107.793815	32.176526	-107.647995	32.176949	7.348517 UNPAVED MAINTAINED COUNTY ROAD
SHANNON LN SE		24 UNPAVED	DR & SVR	-107.501189	32.057325	-107.721033	32.057537	5.14768 UNPAVED MAINTAINED COUNTY ROAD
SOLINDO RD NE		24 UNPAVED	DR	-107.580696	32.279889	-107.53814	32.27946	2.15444 UNPAVED MAINTAINED COUNTY ROAD
SUNSHINE RD SW	C035	24 UNPAVED	C035	-107.821515	32.13799	-107.85353	32.137623	1.878289 UNPAVED MAINTAINED COUNTY ROAD
TELESFOR RD NE		24 UNPAVED	DR	-107.546704	32.275072	-107.546689	32.279909	0.660922 UNPAVED MAINTAINED COUNTY ROAD
TIA RITA RD SE		24 UNPAVED	DR	-107.699664	32.244168	-107.431126	32.246217	4.017437 UNPAVED MAINTAINED COUNTY ROAD
TORREON RD SE		24 UNPAVED	DR & SVR	-107.731502	32.036269	-107.434101	32.037125	4.420718 UNPAVED MAINTAINED COUNTY ROAD
VARGAS RD SE		24 UNPAVED	DR	-107.71913	32.055881	-107.719024	32.049706	0.425704 UNPAVED MAINTAINED COUNTY ROAD
VERA CRUZ RD SE		24 UNPAVED	DR & SVR	-107.731487	32.033934	-107.438124	32.034804	4.18572 UNPAVED MAINTAINED COUNTY ROAD
VIBORA RD SE		24 UNPAVED		-107.433919	32.082548	-107.435391	32.242571	10.19006 UNPAVED MAINTAINED COUNTY ROAD



**Luna County**  
**2020 Annual Certified County Maintained Milage**

Unpaved:	1,634.510
Paved:	221.720
Total:	1,856.23



*Mark Miller*  
2-19-20

LUNA COUNTY UNPAVED ROADS 2020

Total: 1,634.51

Road Name	ALIAS	Road Wi	Road Surfa	RouteNum	X_Start	Y_Start	X_End	Y_End	DISTRICT NAME	GIS_Miles
ROAD_LABEL	ALIAS	Road_Widt	Road_Surfa	RouteNum	X_Start	Y_Start	X_End	Y_End	Name	GIS_Miles
15TH ST SW	FIFTEENTH ST SW	24	UNPAVED		-107.783143	32.070786	-107.783132	32.067282	District C	0.24157
6TH ST NE	SIXTH ST A041	24	UNPAVED	A041	-107.749337	32.277728	-107.745114	32.27781	District A	0.248528
8TH ST SW	C038	24	UNPAVED	C038	-107.768102	32.166846	-107.768179	32.152526	District D	0.987197
8TH ST SW &C038	EIGHTH ST SW C038	24	UNPAVED	DR &C038	-107.768179	32.152526	-107.76826	32.123529	District C& D	1.999179
A002	A002	24	UNPAVED	A002	-107.749343	32.275982	-107.749337	32.277728	District A	0.120346
A014		24	UNPAVED	A014	-107.906466	32.585456	-107.893285	32.59345	District A	1.050148
A017		24	UNPAVED	A017	-107.650433	32.338141	-107.654592	32.34228	District A	0.410878
A027		24	UNPAVED	A027	-107.466171	32.583249	-107.46467	32.574588	District A	0.633028
A028		24	UNPAVED	A028	-107.474437	32.597775	-107.461928	32.581519	District A	1.387428
A036		24	UNPAVED		-107.401907	32.551799	-107.413275	32.550671	District A	0.783459
A037		24	UNPAVED	A037	-107.908662	32.430017	-107.9026	32.443112	District A	1.015624
A038		24	UNPAVED	A038	-107.916813	32.502978	-107.921096	32.503282	District A	0.252848
A039		24	UNPAVED	A039	-107.912483	32.539023	-107.921104	32.542978	District A	0.580676
ABETO RD SE		24	UNPAVED	DR & SVR	-107.46987	32.240059	-107.470122	32.111589	District B	11.665509
ABO RD SE		24	UNPAVED	DR	-107.682788	32.264472	-107.682766	32.262729	District B	0.12083
ACEQUIA RD SW		24	UNPAVED	DR	-107.753312	32.128202	-107.418804	32.131296	District B	4.11092
ACERO RD SW		24	UNPAVED	DR	-107.843099	32.074191	-107.842546	32.045254	District C	1.98773
ACOMA RD SE		24	UNPAVED	DR	-107.436021	32.127645	-107.452983	32.12747	District B	1.995188
ACOMA RD SW		24	UNPAVED	DR	-107.837241	32.124279	-107.785653	32.12473	District C	3.106173
ACONITO RD SE		24	UNPAVED	DR	-107.456017	32.257046	-107.452513	32.255868	District A	0.227978
ADOBE RD SE		24	UNPAVED	DR	-107.426857	32.152911	-107.444348	32.152998	District B	0.984421
ADOBE RD SW		24	UNPAVED	DR	-107.81114	32.149785	-107.793696	32.150299	District D	1.008307
AGAVE RD SW		16	UNPAVED	C077	-107.834862	32.201519	-107.835001	32.1961	District D	0.373906
AGUACATE RD SW		24	UNPAVED	DR	-107.832958	32.131229	-107.834109	32.045314	District C	1.922123
AGUILA RD SE		16	UNPAVED	B048	-107.435714	32.141082	-107.418742	32.140915	District B	0.998769
AGUILA RD SE		24	UNPAVED	DR	-107.44629	32.141049	-107.444244	32.14101	District B	0.119986
ALABAMA RD SE		24	UNPAVED	SVR	-107.50133	32.007659	-107.468025	32.007911	District B	1.955986
ALAMOSA RD SE		24	UNPAVED	DR	-107.418325	32.216365	-107.469827	32.222783	District B	2.011602
ALAMOSA RD SW		24	UNPAVED	HE	-107.820044	32.21671	-107.828322	32.21573	District D	0.48989
ALASKA RD SE		24	UNPAVED	SVR	-107.501292	31.996821	-107.467977	31.997094	District B	1.956837



ALBATROSS RD SE		24 UNPAVED	DR	-107.750951	32.086072	-107.750935	32.083167	District B	0.200269
ALGODON RD SW	C094	24 UNPAVED	DR	-107.75955	32.189004	-107.766342	32.078688	District D	1.099794
ALGODON RD SW	C094	24 UNPAVED	DR & C094	-107.759835	32.13808	-107.760676	32.087253	District C & D	5.170924
ALHAMBRA RD SW		24 UNPAVED	DR	-107.845485	32.116125	-107.845552	32.083556	District C	3.397495
ALMA RD SE		24 UNPAVED	DR	-107.699474	32.235006	-107.469752	32.237838	District B	2.476987
ALMA RD SW		24 UNPAVED	DR	-107.841317	32.234995	-107.862452	32.235363	District D	1.238629
ALTAMONTE RD SW		24 UNPAVED	DR	-107.862737	32.086941	-107.862199	32.108768	District C	1.644374
ALTAR RD SE		24 UNPAVED	DR	-107.473929	32.242549	-107.472395	32.014036	District B	1.140726
ALUMINIO RD SE		24 UNPAVED	DR	-107.756751	32.073905	-107.742999	32.074377	District C	0.815336
ALUMINIO RD SW		24 UNPAVED	DR	-107.84309	32.072845	-107.799785	32.07307	District C	1.420771
ALUMINO RD SE		24 UNPAVED	DR & SVR	-107.501073	32.074232	-107.434232	32.074723	District B	3.922625
AMADO RD SW	C056	24 UNPAVED	C056	-107.836954	32.239659	-107.837039	32.22507	District D	1.005733
AMADO RD SW	C086	24 UNPAVED	C086	-107.836901	32.249774	-107.836954	32.239659	District D	0.697373
AMADO RD SW	C086	24 UNPAVED	C086	-107.837134	32.203304	-107.837163	32.197932	District D	0.370347
AMADO RD SW		16 UNPAVED	C056	-107.837039	32.118271	-107.837245	32.123342	District C	1.636731
AMAPOLA RD SE		20 UNPAVED	B037	-107.699819	32.254194	-107.456017	32.257046	District B	3.295617
AMARILLA RD SE		24 UNPAVED	DR	-107.628557	32.167549	-107.62851	32.160579	District B	0.480459
AMARILLO RD SE		24 UNPAVED	DR	-107.749359	32.139327	-107.444314	32.142784	District B	1.850913
AMARILLO RD SW		24 UNPAVED	DR	-107.776888	32.139243	-107.811106	32.13913	District D	1.007528
AMERICANA RD SW		24 UNPAVED	DR	-107.81162	32.094266	-107.810947	32.18123	District C & D	2.887814
ANDERSON DR SW		24 UNPAVED	SA1	-107.817567	32.225095	-107.817689	32.2179	District D	0.496224
ANGUS RD SE		24 UNPAVED	DR	-107.693465	32.264412	-107.682788	32.264472	District B	0.625971
ANTELOPE TRL NW	A006	20 UNPAVED	A006	-107.751489	32.304994	-107.768436	32.304917	District A	1.002001
AO32		24 UNPAVED		-107.424625	32.263004	-107.401347	32.250686	District A	1.692203
APACHE HILLS DR NW	A045	24 UNPAVED	A045	-107.755194	32.317539	-107.759954	32.317808	District A	0.282602
APACHE RD SE		24 UNPAVED	DR	-107.452638	32.146192	-107.392716	32.251786	District B	1.974546
APACHE RD SW		24 UNPAVED	DR	-107.776869	32.142715	-107.820026	32.142737	District D	1.530204
APIO RD SW		24 UNPAVED	DR	-107.811679	32.085866	-107.871186	32.085939	District C	2.69825
ARGENTINA RD SE		24 UNPAVED	DR	-107.718462	32.064069	-107.71484	32.061039	District B	0.298021
ARIZONA RD SE		24 UNPAVED	SVR	-107.501348	32.002816	-107.467954	32.003082	District B	1.961322
ARIZONA RD SW	C075	24 UNPAVED	C075	-107.751369	32.229884	-107.755417	32.22987	District D	0.237182
ARLO RD SW		24 UNPAVED	LPE	-107.849633	32.113788	-107.849619	32.112293	District C	0.103047
ARROWHEAD DR NE		24 UNPAVED		-107.738611	32.297769	-107.736416	32.29776	District A	0.128513
ARVEJA RD SE		24 UNPAVED		-107.41769	32.216224	-107.417839	32.214953	District B	0.088083

ASPEN RD SW		24 UNPAVED		-107.770601	32.210593	-107.77045	32.203458	District D	0.491908
ASTER RD SE		24 UNPAVED	DR	-107.465345	32.253362	-107.443272	32.245829	District A	1.581663
AURORA RD SE		24 UNPAVED	DR	-107.576412	32.26796	-107.538117	32.267884	District B	2.242791
AVENENCIA RD SE		24 UNPAVED	DR & SVR	-107.501293	32.013753	-107.714703	32.013418		3.448008
AVENURA RD SE		24 UNPAVED	DR & SVR	-107.501271	32.012578	-107.714686	32.012236		3.447502
AVISPA RD SE		24 UNPAVED	DR	-107.491136	32.184393	-107.491094	32.177147	District B	0.499652
AVONELL DR SW		24 UNPAVED	SA1	-107.807196	32.219026	-107.819956	32.219825	District D	0.747836
AZALEA DR NE		24 UNPAVED		-107.749349	32.290446	-107.747308	32.29037	District A	0.120929
AZALEA RD SE		24 UNPAVED	DR & SVR	-107.459259	32.082458	-107.461143	32.257087		7.958534
AZTEC RD SE		24 UNPAVED		-107.401284	32.250572	-107.392672	32.249953	District A	0.517681
AZUL RD SE		24 UNPAVED	DR	-107.495347	32.224597	-107.555155	32.22426	District B	2.742568
AZUL RD SE		24 UNPAVED	DR	-107.443822	32.22444	-107.435567	32.224397	District B	0.483643
B005		18 UNPAVED	B005	-107.569483	31.883211	-107.567589	31.883161	District B	0.111624
B010		24 UNPAVED	B010	-107.654532	31.958698	-107.654652	31.951408	District B	0.534778
B039		24 UNPAVED	B039	-107.631632	32.268858	-107.631714	32.275962	District B	0.504242
BAHIA RD SE		24 UNPAVED	DR & SVR	-107.501285	32.023325	-107.714691	32.022988		3.445059
BAILE RD SE		24 UNPAVED	DR	-107.5764	32.26919	-107.576451	32.262127	District B	0.486844
BARCELONA RD SE		24 UNPAVED	DR	-107.435606	32.139621	-107.418822	32.13976	District B	0.984327
BARCELONA RD SW		24 UNPAVED	DR	-107.759856	32.136849	-107.85364	32.136388	District C	2.47104
BARKSDALE RD NE	A021	12 UNPAVED	A021	-107.553262	32.447833	-107.348905	32.438096	District A	13.335665
BARTLETT RD NW		24 UNPAVED	BTE	-107.973593	32.486667	-107.990667	32.486609	District D	0.997723
BASTO RD SW		24 UNPAVED	LPE	-107.851061	32.113717	-107.851005	32.10953	District C	0.288689
BAYA RD SE		24 UNPAVED	DR & SVR	-107.501289	32.022173	-107.714693	32.021807		3.44496
BAYITA RD SE		24 UNPAVED	DR	-107.43595	32.129983	-107.452944	32.129745	District B	1.992762
BAYITA RD SW		24 UNPAVED	DR	-107.832966	32.127342	-107.785632	32.126968	District C	3.107425
BELLO RD SE		24 UNPAVED	DR & SVR	-107.501267	32.02822	-107.706062	32.027934		4.439263
BELLO RD SW		24 UNPAVED	DR	-107.774186	32.027282	-107.778152	32.027333	District C	0.23292
BERMEJO RD SE		24 UNPAVED	DR & SVR	-107.501267	32.020999	-107.714713	32.020593	District C&B	3.442304
BETABEL RD SW		24 UNPAVED	DR	-107.83359	32.083518	-107.820071	32.083491	District C	2.699
BIG DIGGINS RD SW	C018	16 UNPAVED	C018	-107.852236	32.052295	-107.944102	32.048373	District C	5.4915
BIG VALLEY RD SW		24 UNPAVED	OVR	-107.774066	32.123506	-107.77418	32.116208	District C	0.503152
BISBEE RD SW	C017	18 UNPAVED	C017	-107.86217	32.024505	-107.893462	32.016599	District C	2.354522
BLACK HILL RD SE	B001	16 UNPAVED	B001	-107.633028	31.806823	-107.603544	31.806898	District B	1.735386
BLACKBIRD RD SE		24 UNPAVED	DR	-107.749489	32.085888	-107.749471	32.081852		0.27819

BLACKHAWK DR SW		24 UNPAVED	SA1	-107.812381	32.225094	-107.81243	32.217858	District D	0.49888
BLUE JAY RD SE		24 UNPAVED	DR	-107.74053	32.080082	-107.740295	32.060388		1.35815
BLUE MOUND RD NW		24 UNPAVED	AP	-107.768466	32.29773	-107.768436	32.304917	District A	0.496464
BO06		24 UNPAVED	B006	-107.569403	31.865026	-107.543852	31.865013	District B	1.506792
BO07		24 UNPAVED	B007	-107.569364	31.879462	-107.55852	31.87956	District B	0.671801
BO35		20 UNPAVED	B035	-107.652831	32.268726	-107.652974	32.275826	District B	0.489631
BOLIVIA RD SE		24 UNPAVED	DR	-107.726412	32.064042	-107.740445	32.076058	District B	1.342002
BOND RD SE	C063	24 UNPAVED	DR &C063	-107.757111	32.023855	-107.706095	32.024419	District C	3.003912
BOND RD SE	C072	24 UNPAVED	C072	-107.706095	32.024419	-107.696639	32.024576		0.555399
BOND RD SW	C024	18 UNPAVED	C024 DR	-107.774154	32.023783	-107.825045	32.023605	District C	0.739721
BONITO RD SE		24 UNPAVED	DR	-107.461079	32.156775	-107.734177	32.153939	District B	2.44408
BONITO RD SW		24 UNPAVED	DR	-107.785293	32.153387	-107.776078	32.153769	District D	1.852457
BOOTHILL RD SE		24 UNPAVED	DR	-107.654524	32.169629	-107.418386	32.172364	District B	5.854776
BOOTHILL RD SE		24 UNPAVED		-107.610158	32.171858	-107.605778	32.171912	District B	0.256834
BOOTHILL RD SE		24 UNPAVED		-107.613724	32.171775	-107.61191	32.171817	District B	0.1064
BOSQUE RD SE		24 UNPAVED	DR	-107.576467	32.264271	-107.538104	32.264172	District B	2.246921
BRAHMAN RD SE		24 UNPAVED	DR	-107.693492	32.259591	-107.679292	32.259642	District B	0.831729
BRANGUS RD SE		24 UNPAVED	DR	-107.691191	32.260853	-107.679286	32.260911	District B	0.697353
BRAZIL		24 UNPAVED		-107.756573	31.966006	-107.767184	31.937112	District C	2.08816
BRAZIL RD SE	C010	24 UNPAVED	C010	-107.757111	32.023855	-107.756689	31.966064	District C	3.983784
BRIAR RD SE		16 UNPAVED	B062	-107.705213	32.132671	-107.698996	32.132749	District B	0.365858
BRISA RD SE		24 UNPAVED	DR & SVR	-107.501306	32.010135	-107.714708	32.009888		3.456218
BRONCE RD SE		24 UNPAVED	DR & SVR	-107.501081	32.070621	-107.740359	32.070216		4.870873
BRONCE RD SW		24 UNPAVED	DR	-107.843065	32.069301	-107.783139	32.069591	District C	1.905993
BROZA RD SE		24 UNPAVED	DR & SVR	-107.501328	32.011355	-107.714706	32.01107		3.452996
BUCHANAN RD SE		24 UNPAVED	SVR	-107.464017	32.045418	-107.472213	32.045378	District B	3.453549
BUCHANAN RD SW		24 UNPAVED	DR	-107.756894	32.044231	-107.799685	32.044136	District C	2.512483
BUCKBOARD RD SE		24 UNPAVED	DR	-107.749765	32.189765	-107.74267	32.189836	District B	0.415932
BUCKBOARD RD SW		24 UNPAVED	DR	-107.752449	32.189833	-107.759583	32.190285	District D	0.419382
BUR RD SE		24 UNPAVED		-107.699005	32.13693	-107.698996	32.132749	District B	0.288384
BUTTERFIELD TRL NW		24 UNPAVED	BTE	-107.97455	32.492385	-107.989329	32.486609		0.951516
C005		20 UNPAVED	C005	-107.807681	31.80854	-107.807989	31.799472	District C	0.625606
C006		24 UNPAVED	C006	-107.765371	31.802428	-107.766204	31.81221	District C	0.689574
C007		24 UNPAVED	C007	-107.696533	31.806991	-107.701086	31.783772		1.695772

C022	24 UNPAVED	C022	-107.967395	32.106725	-107.969497	32.103374	District C	0.296809
C025	24 UNPAVED	C025	-107.825087	32.037805	-107.816493	32.037905	District C	0.508766
C036	24 UNPAVED	C036	-107.821703	32.137991	-107.820026	32.142737	District D	0.342618
C050	24 UNPAVED	C050	-107.939413	32.210479	-107.956589	32.210295	District D	1.01898
C055	24 UNPAVED	C055	-107.87124	32.239625	-107.871094	32.23201	District D	0.533381
C098	24 UNPAVED	C098	-107.757097	32.210624	-107.757086	32.207093	District D	0.25306
CABANA RD SE	24 UNPAVED	DR	-107.418265	32.212353	-107.486908	32.212396	District B	1.224738
CABRITO RD SE	20 UNPAVED	B057	-107.73413	32.208884	-107.486866	32.2112	District B	2.224312
CACAHUATE RD SW	24 UNPAVED	DR	-107.803047	32.096823	-107.836446	32.096768	District C	0.946863
CALANDRIA RD SE	24 UNPAVED	DR & SVR	-107.501055	32.079915	-107.747164	32.07795		4.56516
CALANDRIA RD SW	24 UNPAVED	DR	-107.843291	32.077553	-107.761805	32.077475	District C	0.69101
CALLE DE LOS VECINOS SE	24 UNPAVED		-107.435832	32.133619	-107.418736	32.133786	District B	1.00265
CALLE DE PALMAS SE	24 UNPAVED	DR	-107.673529	32.174633	-107.67359	32.167436	District B	0.496121
CALLE DE SIERRA SW	24 UNPAVED		-107.777379	32.09441	-107.777487	32.087231	District C	0.494906
CALLE DEL CORTE SE	24 UNPAVED	DR	-107.435718	32.138382	-107.41879	32.138525	District B	0.992757
CALLE DEL CORTE SW	24 UNPAVED	DR	-107.759882	32.135667	-107.85364	32.135146	District C	2.470015
CALLE DEL MONTE SE	24 UNPAVED	DR	-107.435694	32.137242	-107.41872	32.13735	District B	0.995461
CALLE DEL MONTE SW	24 UNPAVED	DR	-107.759874	32.134473	-107.853651	32.133928	District C	2.970714
CALLE DEL RANCHERO SW	24 UNPAVED	DR	-107.759921	32.13329	-107.418763	32.136163		3.966263
CALLE DEL SOL SE	24 UNPAVED	DR	-107.435766	32.134782	-107.418731	32.134976	District B	0.999098
CALLE DEL SOL SW	24 UNPAVED	DR	-107.828698	32.131274	-107.85366	32.131467	District C	2.969058
CALLE LOS VECINOS SW	24 UNPAVED	HOLDE	-107.785599	32.130688	-107.802664	32.130542	District C	1.001544
CALLE LOS VECINOS SW	24 UNPAVED	DR	-107.83296	32.129955	-107.759957	32.130674		3.21514
CALMA RD SE	24 UNPAVED	DR&SE2&SVR	-107.495387	32.228108	-107.493385	31.995709	District B	8.469713
CAMIINO OCHO SE	24 UNPAVED	DR	-107.470038	32.116347	-107.418796	32.116503	District B	3.005844
CAMILA RD SE	24 UNPAVED	DR	-107.699621	32.240756	-107.469829	32.24435		3.749826
CAMILON RD SE	24 UNPAVED	DR	-107.698319	32.23115	-107.418507	32.233931	District B	1.657789
CAMILON RD SW	24 UNPAVED	DR	-107.849848	32.231303	-107.913546	32.231099	District D	0.733359
CAMINO CINCO SE	24 UNPAVED	DR	-107.700931	32.117775	-107.692631	32.11774	District B	0.486908
CAMINO CINCO SW	24 UNPAVED	DR	-107.829195	32.117132	-107.870763	32.117182	District C	2.18137
CAMINO CINCO SE	24 UNPAVED		-107.41878	32.120138	-107.436097	32.119965	District B	1.01582
CAMINO CINCO SW	24 UNPAVED	DR	-107.453102	32.119993	-107.469973	32.119966	District B	0.989566
CAMINO CUATRO SE	24 UNPAVED	DR	-107.70093	32.119022	-107.69516	32.11899	District B	0.338485
CAMINO CUATRO SW	24 UNPAVED	DR	-107.828748	32.118376	-107.870758	32.118447	District C	2.210186

CAMINO CUATRO SE		24 UNPAVED		-107.436074	32.121217	-107.418756	32.121344	District B	1.015794
CAMINO CUATRO SW		24 UNPAVED	DR	-107.469952	32.121166	-107.453086	32.121207	District B	0.989267
CAMINO DE FELICIDAD SE		24 UNPAVED	DR & SVR	-107.501152	32.060871	-107.73179	32.060468		4.912438
CAMINO DE FELICIDAD SW		24 UNPAVED		-107.774797	32.060018	-107.81674	32.059861	District C	1.948878
CAMINO DE PAZ SW		24 UNPAVED	DR	-107.808032	32.067078	-107.807989	32.031043	District C	2.484574
CAMINO DE VALDES SW		24 UNPAVED	HOLDE	-107.79831	32.137865	-107.798703	32.094483	District C	0.98604
CAMINO DE VIVIR SE		24 UNPAVED	DR & SVR	-107.501134	32.065686	-107.740327	32.065101		4.641363
CAMINO DE VIVIR SW		24 UNPAVED	DE	-107.808048	32.06467	-107.791638	32.064715	District C	0.754701
CAMINO DIAZ SW		24 UNPAVED	DR	-107.83126	32.111132	-107.870786	32.1111	District C	1.337841
CAMINO DIEZ SE		24 UNPAVED	DR	-107.47008	32.113953	-107.418789	32.114136	District B	3.008688
CAMINO DOCE SE		24 UNPAVED		-107.48737	32.111442	-107.470122	32.111589	District B	1.0118
CAMINO DOCE SE		18 UNPAVED	B016	-107.717783	32.109181	-107.418799	32.111694	District B	6.022068
CAMINO DOCE SW	C034	24 UNPAVED	C034	-107.832113	32.108932	-107.871855	32.108796	District C	1.352459
CAMINO DOS SW		24 UNPAVED	DR	-107.841607	32.120925	-107.802801	32.120875	District C	2.713955
CAMINO DOS SE		24 UNPAVED		-107.436045	32.123706	-107.418763	32.123849	District B	1.013686
CAMINO DOS SW		24 UNPAVED	DR	-107.453052	32.123681	-107.469908	32.123625	District B	0.988638
CAMINO NEW MEXICO SE		24 UNPAVED	DR & SVR	-107.501143	32.063249	-107.731838	32.062818		4.909633
CAMINO NEW MEXICO SW		24 UNPAVED	DR	-107.808002	32.062311	-107.783016	32.062096	District C	0.993382
CAMINO NUEVE SW		24 UNPAVED	DR & LPE	-107.83089	32.112359	-107.849619	32.112293	District C	1.421088
CAMINO NUEVE SE		24 UNPAVED	DR	-107.418801	32.115343	-107.666558	32.113238	District B	3.233768
CAMINO OCHO SW		24 UNPAVED	DR	-107.853736	32.113414	-107.836982	32.113814	District C	1.383223
CAMINO OCHO SW		24 UNPAVED		-107.845513	32.11389	-107.853722	32.11371	District C	0.486928
CAMINO ONCE SE	CAMINO ONCE	24 UNPAVED	DR	-107.4701	32.112828	-107.453194	32.11285	District B	0.991709
CAMINO ONCE SE	CAMINO ONCE	24 UNPAVED		-107.453194	32.11285	-107.418794	32.11296	District B	2.017825
CAMINO ONCE SW		24 UNPAVED	DR & LPE	-107.831684	32.110129	-107.853765	32.109463	District C	1.618319
CAMINO REAL SE		24 UNPAVED	DR	-107.648067	32.195848	-107.647866	32.167572	District B	1.950071
CAMINO SEIS SE		24 UNPAVED	DR	-107.469996	32.118708	-107.69255	32.116473	District B	3.497094
CAMINO SEIS SW		24 UNPAVED	DR	-107.853713	32.115891	-107.853711	32.116013	District C	2.480314
CAMINO SIETE SE		24 UNPAVED	DR	-107.418809	32.117679	-107.670386	32.114807	District B	3.79448
CAMINO SIETE SW		24 UNPAVED	DR	-107.853725	32.114598	-107.837008	32.115054	District C	1.41037
CAMINO TRES SE		24 UNPAVED	DR	-107.700922	32.119936	-107.694813	32.119915	District B	0.358364
CAMINO TRES SE		24 UNPAVED		-107.436069	32.122454	-107.418733	32.122597	District B	1.016823
CAMINO TRES SW		24 UNPAVED	DR	-107.453069	32.122444	-107.802802	32.119711		3.704949
CAMINO UNO SE		24 UNPAVED	DR	-107.436053	32.124899	-107.418851	32.12509	District B	1.009009

CAMINO UNO SW		24 UNPAVED	DR	-107.785677	32.122189	-107.469886	32.124892		3.700001
CAMOTE RD SW		24 UNPAVED	DR	-107.833605	32.081135	-107.820093	32.081289	District C	2.699215
CAMPANA RD SE		24 UNPAVED	DR	-107.690979	32.238577	-107.695317	32.238433	District B	2.761419
CAMPANA RD SW		24 UNPAVED	DR	-107.841308	32.238541	-107.853899	32.238523	District D	0.737743
CANA RD SE		24 UNPAVED	DR	-107.503665	32.207552	-107.48688	32.207641	District B	0.983633
CANA RD SE		24 UNPAVED		-107.418312	32.207613	-107.414112	32.207613	District B	0.246116
CANCION RD SE		24 UNPAVED	DR	-107.426941	32.235224	-107.427404	32.111609	District B	4.511022
CANCUN RD SW		24 UNPAVED	DR	-107.77815	32.030926	-107.778065	32.023721	District C	0.496824
CANDELA RD SE		24 UNPAVED	DR	-107.734132	32.207105	-107.486894	32.210023	District B	1.727709
CANELA RD SE		24 UNPAVED	DR & SVR	-107.501057	32.082321	-107.501335	31.995767	District B	5.967143
CANTO RD SE		24 UNPAVED	DR	-107.503627	32.208769	-107.725548	32.20524	District B	1.719121
CAPITOL DOME RD SE		24 UNPAVED	DR	-107.699109	32.179471	-107.648028	32.179367	District B	6.258678
CAPITOL DOME RD SW		24 UNPAVED	DR	-107.793814	32.178825	-107.802175	32.178748	District D	0.490202
CARAY RD SW		24 UNPAVED	DR	-107.848556	32.112268	-107.848701	32.11393	District C	0.338099
CARDINAL RD SE		24 UNPAVED	DR	-107.748113	32.085686	-107.748071	32.080625		0.348896
CARLITO RD SW	C035	24 UNPAVED	C035	-107.85391	32.239628	-107.85424	32.079835		3.965668
CARLOS REY RD SW		24 UNPAVED	DR	-107.871861	32.123238	-107.871855	32.108796	District C	0.995621
CARLOTA RD SE		24 UNPAVED	DR	-107.699651	32.24528	-107.431136	32.247393		3.875507
CARZALIA LOOP SW	C004	20 UNPAVED	C004	-107.910486	31.837545	-107.8934	31.800683	District C	2.88517
CASA BLANCA RD SW	C021	16 UNPAVED	C021	-108.077553	32.208795	-108.085199	32.212017	District C	0.500386
CASTINADO RD SW		24 UNPAVED	DR	-107.87074	32.12323	-107.871243	32.079877	District C	1.485875
CATTLEMEN RD NE	A033	16 UNPAVED	A033	-107.385133	32.490442	-107.336568	32.490238	District A	2.838557
CAVALRY RD SE	C081	20 UNPAVED	C081	-107.662998	31.828528	-107.654636	31.828482	District C	0.492066
CAYUGA RD SE		24 UNPAVED	DR	-107.486766	32.24573	-107.431162	32.245055		1.746822
CEBADA RD SE		24 UNPAVED	DR & SVR	-107.472366	32.015231	-107.480566	32.015131		2.965334
CEBOLLA RD SE		24 UNPAVED	DR	-107.75127	32.141622	-107.418687	32.144596	District B	1.966436
CEDAR GROVE RD SW	C019	16 UNPAVED	C019	-108.057794	32.146821	-108.2171	32.016365		14.720301
CENAROCA RD SE		24 UNPAVED	DR	-107.435975	32.12877	-107.452978	32.128633	District B	1.989382
CENAROCA RD SW		24 UNPAVED	DR	-107.837236	32.125501	-107.837234	32.126021	District C	1.212855
CENTAROCA RD SW		24 UNPAVED	DR	-107.753365	32.125949	-107.785642	32.125851	District C	1.893734
CENTRAL RD SE		24 UNPAVED	DR	-107.724882	32.067723	-107.724849	32.064058	District B	0.252627
CENTURY RD SW		16 UNPAVED	C095	-107.796222	32.203144	-107.796063	32.195847	District D	0.503116
CHABLIS RD SE		24 UNPAVED	DR	-107.469677	32.259445	-107.461194	32.259524	District A	0.496833
CHACOMA RD SE		24 UNPAVED		-107.435858	32.132423	-107.418779	32.132599	District B	1.001644

CHACOMA RD SW		24 UNPAVED	DR	-107.753288	32.129586	-107.853639	32.129008	District C	2.859092
CHALLA RD SE		24 UNPAVED	DR	-107.632159	32.161794	-107.692649	32.161231	District B	1.604072
CHALLA RD SE		24 UNPAVED		-107.615866	32.16186	-107.628533	32.161776	District B	0.742729
CHALLA RD SW		24 UNPAVED	DR	-107.759651	32.161071	-107.780317	32.160993	District D	1.211836
CHAMA RD SE		24 UNPAVED	DR	-107.749357	32.141619	-107.749415	32.138166	District B	0.238143
CHAPARRAL RD SE		24 UNPAVED	DR	-107.66078	32.19033	-107.64137	32.190167	District B	1.137797
CHAPARRAL RD SE		24 UNPAVED	DR	-107.64137	32.190167	-107.7427	32.190723	District B	1.519629
CHAPARRAL RD SW		24 UNPAVED	DR	-107.752448	32.191013	-107.789528	32.190039	District D	0.66154
CHAPULIN RD NE		24 UNPAVED	DR	-107.580775	32.28229	-107.555256	32.282283	District A	1.494395
CHARA RD SE		24 UNPAVED	DR	-107.446244	32.14279	-107.449428	32.242736		0.550541
CHAROLAIS RD SE		24 UNPAVED	DR	-107.686228	32.263374	-107.682758	32.26341	District B	0.203272
CHEROKEE TRL NW	A048	20 UNPAVED	A048	-107.76634	32.315934	-107.766355	32.325964	District A	0.691443
CHILE RD SW		24 UNPAVED	DR	-107.803024	32.099151	-107.835587	32.099161	District C	1.228105
CHILE VERDE RD SW		24 UNPAVED	DR	-107.833529	32.092954	-107.819994	32.093054	District C	1.67267
CHIQUEITO RD SW		24 UNPAVED	DR	-107.849842	32.23251	-107.849879	32.225245	District D	0.500892
CHIVES RD SW	C048	18 UNPAVED	C048	-107.973349	32.181445	-107.998187	32.181178	District D	1.458817
CHOLLA RD SE		24 UNPAVED	DR	-107.495369	32.218494	-107.525289	32.218373	District B	3.222701
CIBOLLA RD SW		24 UNPAVED	DR & HOLDE	-107.776875	32.141544	-107.820019	32.141591	District D	2.530247
CIELITO RD SE		24 UNPAVED		-107.622634	32.19601	-107.622536	32.181865	District B	0.975149
CIGUANA RD SW		24 UNPAVED	DR	-107.850832	32.07986	-107.850911	32.066924	District C	0.891984
CLABBER TOP RD NW	D009	16 UNPAVED	D009	-107.965502	32.268794	-107.991108	32.341479	District D	5.233369
CLABBER TOP RD SW		16 UNPAVED	D009	-107.965502	32.268794	-107.956269	32.246571	District D	1.68735
COBRE RD SE		24 UNPAVED	DR & SVR	-107.731944	32.071225	-107.740394	32.071526		5.182443
COBRE RD SW		24 UNPAVED	DR	-107.791674	32.070698	-107.859206	32.070379	District C	1.903251
COCHISE RD SW		24 UNPAVED	DR	-107.828698	32.133668	-107.828446	32.196015		0.916519
COCHISE RD SW		24 UNPAVED	DR & HE	-107.828639	32.101548	-107.82839	32.21081		1.229803
CODORNIZ RD SE		18 UNPAVED	B055	-107.501109	32.07545	-107.434077	32.075941	District B	3.93384
CODORNIZ RD SE		0 UNPAVED		-107.723501	32.074733	-107.710745	32.075056	District B	0.748983
CODORNIZ RD SW		24 UNPAVED	DR	-107.850878	32.073971	-107.850867	32.074126	District C	1.420896
COLIMA RD SE		24 UNPAVED	SVR	-107.464072	32.050261	-107.466112	32.251809		0.62821
COLOMBIA RD SE		24 UNPAVED	DR	-107.731776	32.060123	-107.72797	32.056865	District C	0.316794
COLORADO RD SW		24 UNPAVED		-107.752784	32.229877	-107.755063	32.230797	District D	0.195676
COMANCHERO RD SW		24 UNPAVED	DR	-107.751204	32.148833	-107.759544	32.148765		0.489111
CONCHAS RD SE		24 UNPAVED	DR	-107.605549	32.166797	-107.626218	32.16533	District B	1.367655

CONCHAS RD SW		24 UNPAVED	DR	-107.752326	32.164558	-107.780315	32.164505	District D	1.641125
CONCORD RD SE		24 UNPAVED	DR	-107.469743	32.258227	-107.461229	32.258357	District A	0.498683
COOKE RD NW		24 UNPAVED	BTE	-107.983791	32.501147	-107.990674	32.501005	District D	0.405432
COOKES CANYON RD NE	A019	12 UNPAVED	A019	-107.577559	32.416283	-107.678893	32.532965	District A	10.327733
CORDOBA RD SE		20 UNPAVED	B045	-107.520778	32.254782	-107.521739	32.158513	District B	3.688473
CORRIENTE RD NE	A042	20 UNPAVED	A042	-107.699961	32.305084	-107.700516	32.311419	District A	0.441354
CORTE DE LUNA SW	C094	24 UNPAVED	C094	-107.760676	32.087253	-107.786035	32.087169	District C	1.488715
CORTEZ RD SE		24 UNPAVED	DR	-107.708078	32.187772	-107.714517	32.024379		3.958497
COSTA RICA RD SE		24 UNPAVED	DR	-107.731794	32.061824	-107.725933	32.056882	District C	0.484158
COTTONWOOD RD SW		22 UNPAVED	C023	-107.825502	32.079738	-107.825045	32.023605	District C	3.149372
COUNTRY CLUB RD NE	A043	20 UNPAVED	A043	-107.734221	32.284033	-107.734352	32.294328	District A	0.709709
COUNTRY CLUB RD SE		24 UNPAVED	B022	-107.734065	32.159753	-107.734258	32.15274	District B	0.483888
COUNTRY LANE SE	,	24 UNPAVED	DVR & SVR	-107.501254	32.039068	-107.434169	32.039599	District B	3.938511
COUNTRY LN SE	C071	24 UNPAVED	DR & SVR	-107.731462	32.038605	-107.723262	32.038827	District C	0.481688
COUNTRY LN SW	C071	24 UNPAVED	DR & C071	-107.756831	32.038291	-107.807987	32.038089	District C	3.005105
COUNTY LINE RD NE	MACHO ROAD/A029	24 UNPAVED	A029	-107.523543	32.605307	-107.488464	32.605268	District A	2.046986
COUNTY RD SE	B011	18 UNPAVED	B011	-107.679806	31.96629	-107.654731	31.958852	District B	1.611062
COW SPRINGS RD NW		16 UNPAVED	D002	-108.124945	32.269013	-108.178656	32.418988	District D	11.911385
COW SPRINGS RD SW	D002	16 UNPAVED	D002	-108.124945	32.269013	-108.089383	32.237263	District D	3.030126
COYOTE RD SE		20 UNPAVED	B044	-107.630359	32.167603	-107.418262	32.169693	District B	5.904323
COYOTE RD SE		20 UNPAVED	B044	-107.751085	32.166898	-107.639323	32.167609	District B	3.012046
COYOTE RD SW		20 UNPAVED	C040	-107.751085	32.166898	-107.81926	32.166552		3.715425
CREOSOTE RD SE		24 UNPAVED	DR	-107.749646	32.192638	-107.644516	32.192614	District B	2.428689
CREOSOTE RD SW		24 UNPAVED	DR	-107.751113	32.192403	-107.789546	32.19231	District D	1.240628
CRESCENT DR SW		24 UNPAVED		-107.782428	32.233049	-107.784514	32.233031	District D	0.122248
CREST DR SW		24 UNPAVED		-107.782505	32.238725	-107.784444	32.238739	District D	0.15681
CRISTO RD SE		24 UNPAVED	DR	-107.473497	32.255266	-107.473957	32.253896	District A	0.09821
CROSSWIND RD SE		16 UNPAVED	B050	-107.523059	32.1582	-107.532485	32.120827	District B	2.866914
CRUZADO RD SW		24 UNPAVED	DR	-107.789564	32.195896	-107.795345	32.038062		1.242678
CUBA RD SE		24 UNPAVED	DR	-107.728555	32.060795	-107.726645	32.062343		0.154803
CUSCO RD SE		24 UNPAVED	DR	-107.726206	32.067707	-107.726175	32.064059	District B	0.251467
CUSTER DR SW		24 UNPAVED	SA2	-107.811294	32.195851	-107.811225	32.188575	District D	0.501617
D017		24 UNPAVED	D017	-107.876629	32.398921	-107.910692	32.39927	District D	1.997729
DAHLIA RD SE		24 UNPAVED	DR	-107.682787	32.253341	-107.682792	32.253057	District B	1.741583



DALIA RD SE		24 UNPAVED	SVR	-107.480543	32.021123	-107.48057	32.013939	District B	0.49521
DE BACA RD SE		24 UNPAVED	B033	-107.665645	32.26873	-107.666503	32.109235	District B	3.268987
DE SILVA RD SE		24 UNPAVED	DR	-107.674292	32.257334	-107.673802	32.225281	District B	2.215202
DEL SOL RD SE		24 UNPAVED	DR	-107.660721	32.184364	-107.639599	32.184253	District B	1.238168
DEL SOL RD SE		24 UNPAVED		-107.742348	32.184054	-107.733924	32.18408	District B	0.493804
DEL SOL RD SE		24 UNPAVED		-107.716504	32.184201	-107.708057	32.184226	District B	0.495188
DEL SOL RD SE		24 UNPAVED		-107.699139	32.184328	-107.690811	32.184329	District B	0.488194
DEL SOL RD SW		24 UNPAVED	DR	-107.793843	32.183636	-107.802173	32.183586	District D	0.488363
DELPHINE RD SW		24 UNPAVED		-107.764296	32.108864	-107.762906	32.094316	District C	0.982539
DEMING STATION RD NW	D007	16 UNPAVED	D007	-108.027727	32.26898	-108.075955	32.277396	District D	3.463807
DEMING STATION RD SW	D007	24 UNPAVED	D007	-108.027727	32.26898	-108.016425	32.254624	District D	1.190888
DESCANSO RD NE		24 UNPAVED	DR	-107.572025	32.281183	-107.555253	32.281099	District A	0.982078
DESCANSO RD SE		24 UNPAVED	SE2	-107.500183	32.206351	-107.500157	32.202732	District B	0.249383
DESERT WILLOW RD SE		24 UNPAVED	DR	-107.747759	32.191646	-107.642969	32.191428	District B	2.34355
DESERT WILLOW RD SW		24 UNPAVED	DR	-107.785317	32.191215	-107.789528	32.191175	District D	0.246878
DIPPER RANCH RD NW	D008	16 UNPAVED	D008	-108.038094	32.282114	-108.075835	32.327013	District D	4.336169
DIPPER RD SE		24 UNPAVED	DR	-107.746716	32.085465	-107.746648	32.080049	District B	0.373365
DOMINGO RD SE		24 UNPAVED	DR	-107.426959	32.151721	-107.444237	32.151848	District B	0.997022
DOMINGO RD SW		24 UNPAVED	DR	-107.811204	32.148636	-107.793697	32.149035	District D	1.005606
DON FERNANDO RD NE		24 UNPAVED	DR	-107.529649	32.269607	-107.529782	32.276456	District A	0.472093
DON FERNANDO RD SE		24 UNPAVED	DR	-107.529265	32.228062	-107.529314	32.21715	District B	0.75221
DONA ANA RD SE		24 UNPAVED	B033	-107.648538	32.239852	-107.443936	32.242575	District B	3.504192
DOVE LN SW		24 UNPAVED		-107.782549	32.239585	-107.782428	32.233049	District D	0.450635
DRIPPING SPRINGS RD NE	A018	12 UNPAVED	A018	-107.628358	32.355091	-107.671242	32.406855	District A	4.657037
DUERMA RD SE		24 UNPAVED	SE1	-107.51225	32.198874	-107.512249	32.18465	District B	0.980452
DUKE RD NE		24 UNPAVED	DR	-107.580649	32.269133	-107.580678	32.283344		0.906935
DULCE RD SE		24 UNPAVED	DR	-107.529285	32.225666	-107.555185	32.225471	District B	2.976129
DULCE RD SE		24 UNPAVED	DR	-107.443798	32.225602	-107.435519	32.225545	District B	0.485018
DULCE RD SW		24 UNPAVED	SA1	-107.807171	32.223022	-107.817591	32.223044	District D	0.610663
DURANGO RD SE		24 UNPAVED	DR	-107.70101	32.160038	-107.62851	32.160579	District B	2.173589
DURANGO RD SW		24 UNPAVED	DR	-107.759662	32.159819	-107.759663	32.159641		2.207741
DUSTDEVIL RD SE		16 UNPAVED	B004	-107.58645	31.864955	-107.586115	31.83607	District B	1.990973
DUY RANCH RD SW	C001	24 UNPAVED	C001	-108.163099	31.928674	-108.210122	31.880031	District C	4.38784
DWYER RD NW	A009	20 UNPAVED	A009	-107.888777	32.410809	-107.906531	32.601679		14.251841

E BLACK HILL RD	E BLACK HILL RD	24 UNPAVED		-107.634385	31.806819	-107.633028	31.806823		0.079864
E LAGREMAS RD		24 UNPAVED		-107.734316	32.234272	-107.734151	32.234272	District B	0.009644
EARHART RD SE	B063	16 UNPAVED	B063	-107.65073	31.864881	-107.641731	31.864646	District B	0.530198
EGRET RD SE		24 UNPAVED	DR	-107.745232	32.085245	-107.74524	32.080063	District B	0.357195
EL BORDO RD SE		20 UNPAVED	B066	-107.503738	32.2063	-107.414118	32.206398	District B	3.23549
EL BORDO RD SW		18 UNPAVED	C043	-107.798249	32.203498	-107.78533	32.203076	District D	1.20568
EL BORDO RD SW	C097	24 UNPAVED	C097	-107.837134	32.203304	-107.759946	32.203453	District D	0.966642
EL BORDO RD SW	C097	24 UNPAVED	C097	-107.78533	32.203076	-107.77045	32.203458	District D	0.623898
EL CAMINITO RD SW		24 UNPAVED		-107.83046	32.201459	-107.834862	32.201519	District D	0.258087
EL CAMINITO RD SW		24 UNPAVED	DR & SH2	-107.7769	32.201982	-107.845344	32.20167		2.106587
EL ENSUENO RD SE	B068	24 UNPAVED	DR & SE2	-107.486875	32.202847	-107.500157	32.202732	District B	2.213885
EL ENSUENO RD SW		24 UNPAVED	DR	-107.776928	32.199573	-107.785472	32.199557	District D	0.500843
EL ENSUENO RD SW		24 UNPAVED		-107.837134	32.199723	-107.845416	32.199771	District D	0.48545
EL MAR RD NE		24 UNPAVED	DR	-107.563726	32.269228	-107.56378	32.283653		0.919864
EL MAR RD SE		24 UNPAVED	DR	-107.563723	32.22788	-107.563693	32.262058	District B	1.48632
EL NINO RD SW	C073	18 UNPAVED	C073	-107.768199	32.197882	-107.77694	32.197832	District D	0.51232
EL PORTAL RD SE		24 UNPAVED	DR	-107.690528	32.223352	-107.690528	32.223352	District B	3.394273
EL SOLINDO RD SE		24 UNPAVED	DR	-107.486824	32.204033	-107.46991	32.204053	District B	0.991176
EL SOLINDO RD SW		24 UNPAVED	DR	-107.776874	32.2008	-107.785472	32.200755	District D	0.503928
ELDORADO RD NE & SE		24 UNPAVED	DR	-107.538115	32.269252	-107.538116	32.269109		2.620272
ELFIDO RD SE		24 UNPAVED	DR	-107.576448	32.262996	-107.538159	32.262956	District B	2.242557
ELOTE RD SE	B015	24 UNPAVED	B015	-107.74067	32.094578	-107.752016	32.094519	District B	0.665809
ELOTE RD SW	C032	24 UNPAVED	C032	-107.80307	32.094465	-107.853618	32.094038	District C	4.960753
EMERALD RD SW		24 UNPAVED	DR	-107.752872	32.159651	-107.753392	32.123699		1.94368
EMORY RD NW		24 UNPAVED	BTE	-107.981998	32.493815	-107.990617	32.493832	District D	0.504571
ENCHANTED VIEW RD SE		24 UNPAVED	DR	-107.716487	32.180359	-107.648053	32.180611	District B	5.963998
ENCHANTED VIEW RD SW		24 UNPAVED	DR	-107.793814	32.180041	-107.802143	32.179964	District D	0.48838
EQUADOR RD SE		24 UNPAVED	DR	-107.756751	32.073905	-107.756178	32.071073	District C	0.217791
ESCOBA RD SE		24 UNPAVED	DR	-107.690979	32.238577	-107.690893	32.236296	District B	0.157376
ESPARAGO RD SW		24 UNPAVED	DR	-107.836415	32.101518	-107.836446	32.096768	District C	0.327454
ESPEJO RD NE		24 UNPAVED	DR	-107.559642	32.278745	-107.562424	32.278739		2.330401
ESPERANZA RD SE		24 UNPAVED	DR & SVR	-107.501275	32.018583	-107.714716	32.018214		2.964243
ESPINA RD SE		24 UNPAVED	DR & SVR	-107.501245	32.019779	-107.45097	32.020119		2.963004
FAIRFIELD DR NW		24 UNPAVED		-107.76427	32.291996	-107.768531	32.291522		0.263122

FAITH DR SW		24 UNPAVED		-107.781427	32.234471	-107.784535	32.234491	District D	0.182103
FELIZ LN SW		24 UNPAVED	DR	-107.780313	32.166774	-107.780318	32.159643	District D	0.491551
FERREO RD SW		24 UNPAVED	DR	-107.843081	32.071663	-107.859206	32.071555	District C	0.946508
FIERRO RD SE		24 UNPAVED	DR & SVR	-107.501073	32.073028	-107.740381	32.072781		4.804302
FIERRO RD SW		24 UNPAVED	DR	-107.79169	32.07191	-107.799778	32.07187	District C	0.474741
FIESTA DR SE		24 UNPAVED	DR & SVR	-107.501193	32.056105	-107.434331	32.056537	District B	3.924702
FIESTA DR SW		24 UNPAVED		-107.791478	32.055442	-107.808028	32.055438	District C	0.971648
FILLMORE RD SE		24 UNPAVED	C032	-107.501223	32.040355	-107.434164	32.040835	District B	3.936937
FILLMORE RD SW		24 UNPAVED	DR	-107.756931	32.03964	-107.808006	32.039398	District C	2.73733
FINCH RD SE		24 UNPAVED	DR	-107.743829	32.08504	-107.743812	32.080084	District B	0.341591
FLORIDA ST SW		24 UNPAVED		-107.802952	32.254127	-107.81148	32.254147	District D	0.499539
FLYING DIAMOND RD SW		24 UNPAVED	VHR	-107.765994	32.123549	-107.766141	32.10887	District C	1.011905
FLYING U RD NE	A020	12 UNPAVED	A020	-107.641537	32.477047	-107.629489	32.474437	District A	0.750417
FLYING W RD SW	C002	22 UNPAVED	C002	-107.992719	31.894382	-107.951604	31.852973	District C	4.203839
FLYING Y RD NE	A025	12 UNPAVED	A025	-107.639432	32.589375	-107.622153	32.579869	District A	1.603462
FLYING Y RD NE	A024	12 UNPAVED	A024	-107.622153	32.579869	-107.524538	32.48511	District A	9.058253
FORSYTH RD NW		24 UNPAVED	BTE	-107.982058	32.495635	-107.990662	32.497419	District D	0.555363
FRANCISCO RD SW		24 UNPAVED		-107.780258	32.240815	-107.787523	32.063654		0.326225
FRANKLIN RD SE		24 UNPAVED	B046	-107.503743	32.169775	-107.503831	32.15525	District B	1.001132
FRIAR RODRIQUEZ RD SE		24 UNPAVED	DR	-107.731862	32.074721	-107.73149	32.031522	District B	1.221941
FRIJOL RD SW		24 UNPAVED	DR	-107.833537	32.091765	-107.820009	32.091859	District C	1.677193
GAGE STATION RD NW	D004	16 UNPAVED	D004	-108.091891	32.268958	-108.116419	32.321464	District D	5.23364
GAGE STATION RD SW		24 UNPAVED	C020	-107.887945	32.122851	-108.073708	32.168935	District C	14.097398
GAGE STATION RD SW	C020	24 UNPAVED	C020	-108.0866	32.232027	-108.086681	32.2293	District D	0.206391
GAGE STATION RD SW		24 UNPAVED		-108.0866	32.232027	-108.091891	32.268958	District D	2.64645
GAP RD SE		24 UNPAVED	B023	-107.60193	32.155076	-107.587856	32.132	District B	2.863792
GAP RD SE		24 UNPAVED	DR	-107.613802	32.175446	-107.60193	32.155076	District B	1.705317
GARDENIA RD SE		24 UNPAVED		-107.677138	32.114868	-107.677175	32.109253	District B	0.38703
GAVILAN RD SE		24 UNPAVED	DR	-107.456646	32.246411	-107.456725	32.24755		0.386449
GAVIOTA RD SE		24 UNPAVED	DR & SVR	-107.50106	32.077689	-107.744436	32.075643		4.710519
GAVIOTA RD SW		24 UNPAVED	DR	-107.757506	32.075109	-107.850822	32.075255	District C	0.646262
GEMA RD SE		24 UNPAVED	DR	-107.492752	32.228019	-107.492829	32.226714	District B	0.091154
GEORGIA RD SE		24 UNPAVED	SVR	-107.501296	32.006473	-107.467985	32.006752	District B	1.956432
GERANIO RD SE		22 UNPAVED	B049	-107.418286	32.155355	-107.418262	32.169693	District B	4.995132

GERONIMO RD NW		24 UNPAVED	BTE	-107.973593	32.486667	-107.973694	32.491084	District D	0.304609
GERONIMO RD SE		24 UNPAVED	DR	-107.576451	32.262127	-107.538136	32.262001	District B	2.244007
GODORNIZ RD SE		24 UNPAVED		-107.740401	32.074659	-107.731862	32.074721	District B	0.501232
GOLONDRINA RD SE		24 UNPAVED	DR & SVR	-107.501007	32.081071	-107.748563	32.079099		4.471752
GOLONDRINA RD SW		24 UNPAVED	DR	-107.842885	32.078693	-107.775238	32.078715	District C	1.501077
GOOD SIGHT RD SE	A032	16 UNPAVED	A032	-107.392869	32.262831	-107.392756	32.24304	District A	1.365962
GORRION RD SW		24 UNPAVED	DR	-107.761812	32.078682	-107.761792	32.075103	District C	0.246729
GRANADA RD SE		24 UNPAVED	DR	-107.478158	32.254065	-107.44086	32.242631	District A	2.322487
GREEN DR SE		24 UNPAVED	MVE	-107.751302	32.227015	-107.742892	32.226893		0.493092
GREENLEAF MINE RD NE	A016	12 UNPAVED	A016	-107.682978	32.316323	-107.791185	32.482875	District A	14.75219
GREY RANCH ROAD	C013	24 UNPAVED	C013	-107.756541	31.966085	-107.84263	31.95654	District C	5.566183
GROUSE RD SE		24 UNPAVED	DR	-107.742394	32.08484	-107.742394	32.080106	District B	0.326329
GUATEMALA RD SE		24 UNPAVED	DR	-107.731792	32.063541	-107.723984	32.05688	District C	0.648751
GUAYMAS RD NE		24 UNPAVED	DR	-107.580693	32.277499	-107.538114	32.277463		2.318659
GUERNSEY RD SE		24 UNPAVED	DR	-107.695449	32.255208	-107.665757	32.255312	District B	1.739457
HACKAMORE RD NE	A023	12 UNPAVED	A023	-107.485816	32.431142	-107.487469	32.437369	District A	0.442954
HAITI RD SE		24 UNPAVED	DR	-107.716444	32.064067	-107.714875	32.062783	District B	0.127788
HAPPINESS AVE SE		24 UNPAVED		-107.392762	32.235856	-107.392788	32.228105	District B	0.534251
HARRISON RD SE		24 UNPAVED	SVR	-107.501263	32.043982	-107.434148	32.044479	District B	3.461665
HARRISON RD SW		24 UNPAVED	DR	-107.799685	32.043448	-107.799663	32.042989	District C	2.996891
HAWAII RD SE		24 UNPAVED	SVR	-107.501305	32.004002	-107.467949	32.00428	District B	1.959077
HEREFORD RD SE		24 UNPAVED	DR	-107.691313	32.262109	-107.679279	32.262174	District B	0.70486
HERMANAS GRADE SW	C003	24 UNPAVED	C003	-107.826963	32.123413	-107.847033	32.066985	District C	4.064317
HERMANS GRADE SW		24 UNPAVED		-107.806408	32.181076	-107.811596	32.166645	District D	1.04027
HERON RD SE		24 UNPAVED	DR	-107.741018	32.084637	-107.741006	32.080082	District B	0.314003
HIDDEN VALLEY RD NW	A015	24 UNPAVED	A015	-107.785498	32.355358	-107.760902	32.430043	District A	5.645769
HOLSTEIN RD SE		24 UNPAVED	DR	-107.695453	32.257247	-107.665772	32.256713	District B	1.805955
HOLY CROSS RD NW	D020	24 UNPAVED	D020	-107.810039	32.273598	-107.810044	32.278375	District D	0.329919
HOMESTEAD RD SE		20 UNPAVED	C012	-107.705587	31.980987	-107.705746	31.973794	District C	0.497581
HONDALE RD SE		24 UNPAVED	DR	-107.469862	32.126205	-107.418864	32.126422	District B	1.99537
HONDALE RD SW	C020	24 UNPAVED	C020	-107.751551	32.123723	-107.887945	32.122851		7.50909
HONDO RD SE		24 UNPAVED	DR	-107.426937	32.149366	-107.444285	32.149615	District B	0.98839
HONDO RD SW		24 UNPAVED	DR	-107.753172	32.14657	-107.820047	32.146356	District D	1.392838
HONDURAS RD SE		24 UNPAVED	DR	-107.736	32.067628	-107.735949	32.056807	District C	0.746268

HOPI RD NE		24 UNPAVED	DR	-107.546698	32.276305	-107.520997	32.274848		3.385823
HORSESHOE RD NW		24 UNPAVED		-107.828283	32.268748	-107.837082	32.268674	District D	0.515388
HUERFANO RD NE		24 UNPAVED	DR	-107.525264	32.274794	-107.525265	32.275233		3.132329
HUMMINGBIRD LN SW		24 UNPAVED	DR & SVR	-107.808008	32.061164	-107.782944	32.061038		5.900846
HUNT AND LITTLE DR NW		24 UNPAVED		-107.751311	32.33409	-107.759875	32.334266	District A	0.502626
IBIS RD SE		24 UNPAVED	DR	-107.739535	32.084417	-107.739577	32.080115	District B	0.296538
IDAHO RD SE		24 UNPAVED	SVR	-107.501288	32.008845	-107.46793	32.00907	District B	1.959041
ILLINOIS RD SE		24 UNPAVED	SVR	-107.501339	32.005287	-107.46799	32.005477	District B	1.958635
INDIANA RD SE		24 UNPAVED	SVR	-107.501275	32.001597	-107.467913	32.001884	District B	1.959464
INMON RANCH RD SE	C015	24 UNPAVED	C015	-107.756749	31.980454	-107.722811	31.977354	District C	2.065891
IRON ST SW	C085	24 UNPAVED	C085	-107.76006	32.24138	-107.760072	32.239661	District D	0.11851
IRON WOOD RD SE		24 UNPAVED	DR	-107.495313	32.223361	-107.555159	32.223078	District B	2.47401
IRON WOOD RD SE		24 UNPAVED	DR	-107.439623	32.223232	-107.435594	32.223239	District B	0.236072
IRRITABE RD NW	A040	18 UNPAVED	A040	-107.7514	32.31962	-107.759938	32.319653	District A	0.499885
JACKSON RD SE		24 UNPAVED	SVR	-107.501224	32.047545	-107.434289	32.04809	District B	3.44649
JACKSON RD SW		24 UNPAVED	DR	-107.825252	32.046525	-107.820825	32.046562	District C	3.776827
JADE RD SE	B071	24 UNPAVED	B071	-107.747937	32.187955	-107.747939	32.185275	District B	0.184723
JADE RD SE		24 UNPAVED	DR	-107.747828	32.192617	-107.74776	32.190814	District B	0.124445
JALISCO RD SE		24 UNPAVED	DR	-107.458882	32.254727	-107.459804	32.248435	District A	0.437053
JAMAICA RD SE		24 UNPAVED	DR	-107.727655	32.060027	-107.725812	32.061633		0.154768
JAMES T DEAN RD SE	C087	24 UNPAVED	C087	-107.663008	31.832166	-107.654972	31.832157	District C	0.472873
JANOS RD SE		24 UNPAVED	DR	-107.480776	32.245659	-107.480786	32.243145	District B	0.17328
JASMINE RD SE		24 UNPAVED	DR	-107.699631	32.241968	-107.665557	32.242237	District B	1.995311
JEFFERSON RD SE		24 UNPAVED	SVR	-107.501233	32.0524	-107.434308	32.052863	District B	3.928511
JEFFERSON RD SW		24 UNPAVED	DR	-107.756989	32.051461	-107.84259	32.051088	District C	4.038141
JERSEY RD SE		24 UNPAVED	DR	-107.695451	32.256224	-107.665755	32.256337	District B	1.739534
JONQUIL RD SE		24 UNPAVED	DR	-107.682785	32.252165	-107.691305	32.252018	District B	1.738927
JOSEFITA RD NE		20 UNPAVED	B044	-107.538114	32.277463	-107.538143	32.271358		0.650831
JOSEFITA RD SE		20 UNPAVED	B044	-107.538037	32.24273	-107.538136	32.262001	District B	6.845659
JOSHUA RD SE		24 UNPAVED	DR	-107.495404	32.219678	-107.555137	32.219446	District B	3.227653
KACHINA RD SW		24 UNPAVED		-107.820007	32.205035	-107.837092	32.205211	District D	1.001513
KEELER RD NW	A008	24 UNPAVED	A008	-107.78565	32.33413	-107.765822	32.530964	District A	15.104772
KIMBERLY LN SE		24 UNPAVED	SVR	-107.501335	31.995767	-107.467846	31.995935	District B	1.967058
KIVA RD SW	C083	24 UNPAVED	C083	-107.828677	32.208811	-107.828677	32.208522	District D	0.999034

LA BAJADA RD SW		22 UNPAVED	C037	-107.802557	32.137803	-107.802802	32.119711	1.46984
LA SUSIDA RD SE		24 UNPAVED	DR	-107.486856	32.201651	-107.46992	32.20165 District B	0.992519
LA SUSIDA RD SW		24 UNPAVED	DR	-107.776886	32.198414	-107.785473	32.19836 District D	0.503346
LA VEGA RD SE		24 UNPAVED	DR	-107.639608	32.188809	-107.639323	32.167609 District B	1.46159
LAGREMAS RD SE		24 UNPAVED	DR	-107.673969	32.234061	-107.695324	32.233859 District B	2.91061
LAGREMAS RD SW		24 UNPAVED	DR	-107.841321	32.23374	-107.862465	32.23417 District D	1.239292
LALO RD SE		20 UNPAVED	B043	-107.555048	32.242785	-107.555266	32.276307	3.436781
LASSO RD NE		24 UNPAVED		-107.383817	32.504764	-107.383732	32.518056 District A	0.917252
LAUREL RD SE		24 UNPAVED	DR	-107.69538	32.250827	-107.665687	32.250853 District B	1.739398
LAUREL RD SE		24 UNPAVED	DR	-107.469665	32.254726	-107.452579	32.254702 District A	1.000712
LAUREL RD SE		24 UNPAVED	DR	-107.469755	32.253607	-107.452492	32.25369 District A	1.011116
LCROA RD SE		24 UNPAVED		-107.724316	32.201597	-107.724282	32.200051 District B	0.10662
LECHUGA RD SW		24 UNPAVED	DR	-107.81165	32.090684	-107.85377	32.090571 District C	1.677867
LEEK RD SW	C045	16 UNPAVED	C045	-107.926822	32.152321	-107.950078	32.152213 District D	1.364243
LEGHORN LN SW		18 UNPAVED	C080	-107.802963	32.248644	-107.811875	32.248646 District D	0.522103
LEMITAR RD SE		16 UNPAVED	C084 & DR	-107.486922	32.235484	-107.695212	32.232737 District B	2.477618
LEMITAR RD SW		16 UNPAVED	C067	-107.836974	32.23283	-107.862479	32.232983 District D	2.616376
LEON RD SE		24 UNPAVED	DR & SVR	-107.501233	32.037804	-107.723296	32.037537	4.421088
LEON RD SW		24 UNPAVED	DR	-107.799508	32.036947	-107.790827	32.036771 District C	1.469286
LEWIS FLATS RD NE	A031	24 UNPAVED	A031	-107.57226	32.269244	-107.572079	32.280646 District B	0.786616
LEWIS FLATS RD NE	A031	24 UNPAVED	A031	-107.572079	32.280646	-107.571674	32.283628	0.233517
LEWIS FLATS RD SE		24 UNPAVED	DR	-107.57226	32.269244	-107.572243	32.213486 District B	2.817008
LILAC		24 UNPAVED	HILLSE	-107.680592	32.114872	-107.680572	32.109304 District B	0.402874
LILAS RD SE		24 UNPAVED	DR	-107.40998	32.220682	-107.410056	32.213627 District B	0.486484
LIMA RD SE		24 UNPAVED	DR	-107.699386	32.224532	-107.555181	32.226654 District B	3.583986
LIMA RD SE		24 UNPAVED	DR	-107.443812	32.226799	-107.435536	32.22674 District B	0.484913
LINO RD SE		24 UNPAVED	DR	-107.476407	32.256153	-107.476829	32.254675 District A	0.104812
LIRIO RD SE		24 UNPAVED	DR	-107.451248	32.249829	-107.469693	32.255426 District A	0.532598
LISA ANN DR SE		24 UNPAVED	SVR	-107.501227	32.024562	-107.433956	32.025324 District B	3.952032
LOCO RD NW		24 UNPAVED	BTE	-107.986496	32.487685	-107.986531	32.493816 District D	0.422969
LOMITA RD SE		24 UNPAVED	DR	-107.695571	32.261393	-107.695023	32.228984 District B	1.551588
LONE SPUR RD SW	C074	24 UNPAVED	C074	-107.760455	32.207017	-107.768284	32.207043 District D	0.458857
LONGHORN RD SE		24 UNPAVED	DR	-107.693477	32.258345	-107.679293	32.258419 District B	0.830804
LUCCA RD SW		24 UNPAVED	C030	-107.782892	32.04528	-107.782847	32.059917 District C	1.212942

LUNA RD SE	24 UNPAVED	DR	-107.733898	32.18346	-107.639579	32.183046	District B	3.232092
LUNA RD SW	20 UNPAVED	B051	-107.793844	32.182473	-107.802174	32.182475	District D	0.48835
LUPINO RD SE	24 UNPAVED	DR & SVR	-107.438119	32.035861	-107.44028	32.245123		0.894553
MADISON RD SE	24 UNPAVED	DR & SVR	-107.501211	32.051158	-107.719024	32.049706		4.169592
MADISON RD SW	24 UNPAVED	DR	-107.79975	32.049569	-107.774456	32.050163	District C	4.034864
MAJESTIC VIEW RD SW	24 UNPAVED		-107.77714	32.232354	-107.777167	32.226098	District D	0.431217
MAJESTIC VIEW RD SW	24 UNPAVED	DR	-107.776856	32.145063	-107.77693	32.196138		2.962022
MALLOW RD SE	24 UNPAVED	DR	-107.418357	32.214987	-107.555152	32.214632	District B	2.984306
MANGUS RD NW	24 UNPAVED	BTE	-107.982018	32.48942	-107.980067	32.497201	District D	0.58797
MANZANITA RD SE	24 UNPAVED	DR	-107.751037	32.157345	-107.692637	32.157613	District B	1.960332
MANZANITA RD SW	24 UNPAVED	DR	-107.752879	32.157359	-107.793668	32.157012	District D	1.850645
MAPACHE RD SE	24 UNPAVED	DR & SVR	-107.501232	32.030636	-107.706058	32.030309		4.196876
MAPACHE RD SW	24 UNPAVED	DR	-107.774185	32.029728	-107.778151	32.02969	District C	0.23291
MARANA RD SE	24 UNPAVED	DR & SVR	-107.487051	32.184382	-107.486776	32.243094	District B	10.367826
MARAVILLA RD SE	24 UNPAVED	DR & SVR	-107.501302	32.025894	-107.706065	32.025607		4.438895
MARAVILLA RD SW	24 UNPAVED	DR	-107.774153	32.02494	-107.778087	32.024919	District C	0.231013
MARENGO RD SW	24 UNPAVED		-107.839081	32.232839	-107.839119	32.225687	District D	0.493058
MARICOPA RD NE	24 UNPAVED	DR	-107.543658	32.273877	-107.546715	32.273873		3.395774
MARICORA RD SE	24 UNPAVED	DR	-107.701015	32.144237	-107.452672	32.147341	District B	1.475269
MARICORA RD SW	24 UNPAVED	DR	-107.776862	32.143868	-107.820047	32.143885	District D	1.531717
MARIGOLD RD SE	24 UNPAVED	DR	-107.673775	32.114811	-107.673766	32.109191	District B	0.38736
MARIPOSA RD SE	24 UNPAVED	DR	-107.681986	32.16985	-107.67357	32.169894	District B	0.49348
MARKET ST SW	24 UNPAVED	SA1	-107.817543	32.223803	-107.819955	32.223824	District D	0.141364
MARQUEZ RD NE	24 UNPAVED	DR	-107.525286	32.272851	-107.525286	32.272851	District A	0.471596
MARQUEZ RD SE	24 UNPAVED	DR	-107.525217	32.228079	-107.525216	32.21724	District B	0.747367
MATOSO RD SE	24 UNPAVED	DR & SVR	-107.501236	32.02944	-107.706032	32.02917		4.196909
MATOSO RD SW	24 UNPAVED	DR	-107.77422	32.028527	-107.778151	32.028531	District C	0.230851
MAVERICK RD SE	24 UNPAVED	DR	-107.700922	32.119936	-107.699296	32.167423		3.101616
MAXIM DR SW	24 UNPAVED	DR & SA2	-107.820867	32.048985	-107.815574	32.188592		0.754377
MCCAN RD SE	24 UNPAVED	B014	-107.717404	32.138235	-107.718011	32.080037	District B	4.01206
MEDANO RD SE	24 UNPAVED	DR & SVR	-107.501245	32.027046	-107.706035	32.026794		4.438508
MEDANO RD SW	24 UNPAVED	DR	-107.774083	32.026126	-107.778175	32.026116	District C	0.240337
MEDIA RD SE	24 UNPAVED	DR	-107.656646	32.196401	-107.656604	32.189117	District B	1.667395
MELODY LN NW	24 UNPAVED	AP	-107.762326	32.302003	-107.768503	32.303318	District A	0.378985

MELON RD SW		24 UNPAVED	DR	-107.828642	32.100338	-107.811367	32.100322	District C	0.873212
MESCALERO DR SE		24 UNPAVED		-107.401308	32.262912	-107.401284	32.250572	District A	0.850717
MICRO RD SE		24 UNPAVED		-107.44086	32.242631	-107.431166	32.242578	District A	0.567898
MILPA RD SE		24 UNPAVED	DR	-107.690944	32.237381	-107.6953	32.237292	District B	2.47949
MILPA RD SW		24 UNPAVED	DR	-107.841311	32.237471	-107.853892	32.237709	District D	0.737762
MITO RD SE		24 UNPAVED	DR & SVR	-107.476222	32.082389	-107.476432	31.995906		9.320811
MOJAVE RD SE		24 UNPAVED		-107.514307	32.228072	-107.514384	32.223319	District B	0.327626
MONROE RD SE		24 UNPAVED	SVR	-107.501219	32.048764	-107.434245	32.049286	District B	3.449208
MONROE RD SW		24 UNPAVED	DR	-107.825223	32.047705	-107.774457	32.04768	District C	3.778584
MONTE RD SE		24 UNPAVED	DR	-107.716507	32.185427	-107.639574	32.185422	District B	3.236388
MONTE RD SW		24 UNPAVED	DR	-107.793874	32.184826	-107.802173	32.184696	District D	0.486613
MONTE VISTA RD SE		24 UNPAVED	DR & SE1	-107.716492	32.181644	-107.630944	32.181672	District B	7.706213
MONTEZUMA RD SE		24 UNPAVED		-107.723523	32.080061	-107.722811	31.977354		5.568916
MOSTAZA RD SE		24 UNPAVED	DR	-107.463063	32.250883	-107.44382	32.244635	District A	1.863327
MUFFY RD SE		24 UNPAVED	DR	-107.456646	32.246411	-107.461187	32.247825	District B	1.318068
MULE SHOE RD NW	D005	16 UNPAVED	D005	-108.091164	32.253365	-108.106842	32.273125	District D	1.726278
MULE SPRING RD NE	A024	12 UNPAVED	A024	-107.693381	32.591301	-107.622153	32.579869	District A	5.334083
MUNDO RD NE		24 UNPAVED	DR	-107.571674	32.283628	-107.572195	32.283517	District A	1.462899
MURIETA RD SE		24 UNPAVED	DR	-107.426965	32.150474	-107.444203	32.150731	District B	0.998228
MURIETA RD SW		24 UNPAVED	DR	-107.811289	32.147415	-107.79379	32.147797	District D	1.382345
N PERSHING AVE		24 UNPAVED		-107.654669	31.831571	-107.654682	31.832157	District C	0.04037
N PERSHING AVE		24 UNPAVED		-107.654682	31.832157	-107.65454	31.835785	District C	0.251638
NABO RD SW		24 UNPAVED	DR	-107.833582	32.084684	-107.86278	32.08472	District C	2.698489
NACO RD SE		24 UNPAVED	DR	-107.482176	32.245701	-107.482208	32.243168	District B	0.175009
NARCISCO RD SE		24 UNPAVED	DR	-107.414176	32.213543	-107.414118	32.206398	District B	0.49252
NATCHEZ DR NW		24 UNPAVED		-107.751303	32.332321	-107.761348	32.332309	District A	0.588199
NAVAJO RD SE		24 UNPAVED		-107.401229	32.255531	-107.392749	32.255408	District A	0.496716
NEEDLES EYE RD SE		16 UNPAVED	B058	-107.69923	32.186669	-107.639617	32.186708	District B	3.009206
NEVADA RD SE		24 UNPAVED	DR	-107.426879	32.1541	-107.444343	32.154114	District B	0.989081
NEVADA RD SW		24 UNPAVED	DR	-107.811225	32.150898	-107.793696	32.151485	District D	1.002414
NEW FRONTIER DR SE	B012	24 UNPAVED	DR & SVR	-107.732744	32.067642	-107.723617	32.067738	District B	0.535843
NEW FRONTIER DR SE	C023	24 UNPAVED	DR	-107.501125	32.068183	-107.740251	32.067594		4.907675
NEW FRONTIER DR SE	C023	24 UNPAVED	DR & SVR	-107.740251	32.067594	-107.732744	32.067642		0.440659
NEW FRONTIER DR SW	C023	24 UNPAVED	DR	-107.791644	32.067135	-107.859205	32.066808	District C	2.787857



NEW YORK RD SE		24 UNPAVED	SVR	-107.501241	32.000444	-107.467918	32.000725	District B	1.957217
NIAGARA RD SE		24 UNPAVED	DR	-107.469661	32.255867	-107.452513	32.255868	District A	1.004288
NICARAGUA RD SE		24 UNPAVED	DR	-107.731778	32.058422	-107.72982	32.056852	District C	0.157809
NIELSEN WAY NW		24 UNPAVED	AP	-107.763293	32.300304	-107.768519	32.299678	District A	0.312557
NOGALES RD SE		24 UNPAVED	DR & SVR	-107.731524	32.032721	-107.438129	32.03356		4.188826
NOGALES RD SW		24 UNPAVED	DR	-107.79942	32.032202	-107.790772	32.032071	District C	1.473195
NOLINA RD SE		24 UNPAVED	DR	-107.495399	32.220895	-107.555134	32.2206	District B	3.462519
NORTH LN NW		24 UNPAVED	AP	-107.764192	32.295708	-107.76232	32.304993	District A	0.671474
NOVA RD SE		24 UNPAVED	DR	-107.678263	32.239801	-107.678149	32.236045	District B	0.259047
O KELLEY RD SW	C044	18 UNPAVED	C044	-107.785531	32.210484	-107.770601	32.210593	District D	2.154153
OASIS RD SW		24 UNPAVED	C070	-107.794395	32.262858	-107.794503	32.261404	District D	0.100393
OBSIDIAN RD SW		24 UNPAVED	DR	-107.755371	32.196176	-107.755309	32.192436	District D	0.257844
OCOTILLO RD SE		24 UNPAVED	DR	-107.414176	32.213543	-107.469823	32.213662	District B	3.22481
OCOTILLO RD SE		24 UNPAVED	DR	-107.418246	32.213503	-107.46574	32.213585	District B	0.480874
OCOTILLO RD SW		24 UNPAVED	HE	-107.82	32.210503	-107.82839	32.21081	District D	0.493622
OESTE RD SE		24 UNPAVED	DR	-107.661961	32.196417	-107.660689	32.181927	District B	0.998045
OJO RD SE		24 UNPAVED	DR	-107.698055	32.22793	-107.665347	32.227757	District B	1.916532
OJO RD SE		24 UNPAVED	DR	-107.435303	32.230505	-107.41847	32.230466	District B	0.986134
OJO RD SW		24 UNPAVED	DR	-107.905117	32.22761	-107.853992	32.227641	District D	0.739184
OLYMPIC DR SE		24 UNPAVED	DR & SVR	-107.501197	32.054909	-107.434218	32.055367	District B	3.931733
ONATE RD SE		24 UNPAVED	DR	-107.721859	32.056878	-107.721745	32.049693	District C	0.49533
ONYX RD SE		24 UNPAVED		-107.746093	32.187917	-107.746118	32.184782	District B	0.216142
OPAL RD SE	B064	24 UNPAVED	B064	-107.74978	32.187938	-107.749761	32.185276	District B	0.183471
ORCHIS RD SE		24 UNPAVED	DR & SVR	-107.442363	32.082539	-107.444599	32.111442		7.217953
OREGON RD SE		24 UNPAVED	SVR	-107.501288	31.998073	-107.467927	31.998292	District B	1.959423
ORIOLE RD SE		24 UNPAVED	DR & SVR	-107.501105	32.07657	-107.434064	32.077015	District B	3.934244
ORIOLE RD SE		24 UNPAVED	DR	-107.748891	32.072742	-107.7487	32.060341	District C	0.855045
ORNO RD SE		24 UNPAVED	DR	-107.486828	32.239058	-107.695396	32.236169	District B	2.725507
ORNO RD SW		24 UNPAVED	DR	-107.841314	32.236248	-107.853906	32.236215	District D	0.737815
PAINTBRUSH RD SW		18 UNPAVED	C082	-107.798229	32.195847	-107.798221	32.193746	District D	0.144812
PAISANO DR SE		24 UNPAVED	DR	-107.752128	32.086246	-107.739535	32.084417	District B	0.749759
PAJARITO RD SE		24 UNPAVED	DR	-107.699735	32.249729	-107.665689	32.249603	District B	1.994441
PALO ALTO RD SE		18 UNPAVED	B013	-107.757513	32.079876	-107.433919	32.082548		8.291259
PALO ALTO RD SW		24 UNPAVED	DR	-107.775268	32.079926	-107.871243	32.079877	District C	4.99049

PALO RD SE		24 UNPAVED	DR	-107.576441	32.265468	-107.538125	32.265409	District B	2.244004
PALO VERDE RD SE		24 UNPAVED	DR	-107.495413	32.217244	-107.525216	32.21724	District B	3.110871
PALOMAS RD SE		24 UNPAVED	DR & SE	-107.51225	32.198874	-107.495545	32.199141	District B	1.676298
PAMPAS RD SE		24 UNPAVED	DR	-107.598436	32.157516	-107.734176	32.155115	District B	1.988841
PAMPAS RD SE		24 UNPAVED	DR	-107.460974	32.157851	-107.59957	32.157512	District B	1.611426
PAMPAS RD SE		24 UNPAVED	DR	-107.598436	32.157516	-107.601787	32.167944	District B	0.184923
PAMPAS RD SW		24 UNPAVED	DR	-107.752887	32.155007	-107.793685	32.154556	District D	1.851972
PANAMA RD SE		24 UNPAVED	DR	-107.734764	32.067623	-107.741072	32.072811	District C	1.654892
PANCHO RD SE		24 UNPAVED	DR	-107.682403	32.230209	-107.418459	32.232866	District B	2.898922
PANCHO RD SW		24 UNPAVED	DR	-107.849854	32.230069	-107.913607	32.229887	District D	0.738539
PARADISE LN SE		24 UNPAVED	DR & SVR	-107.501191	32.059682	-107.731815	32.059302		4.16656
PARADISE LN SW		24 UNPAVED	DR	-107.799612	32.058688	-107.807987	32.05876	District C	0.491665
PARAGUAY RD SE		24 UNPAVED	DR	-107.72034	32.064071	-107.714787	32.059279	District B	0.464046
PEARL ONION RD SW	C051	16 UNPAVED	C051	-107.922242	32.23972	-107.922531	32.217871	District D	1.506376
PECOS RD SE		24 UNPAVED	DR	-107.751062	32.158476	-107.692638	32.158802	District B	1.971221
PECOS RD SW		24 UNPAVED	DR	-107.752875	32.158496	-107.79366	32.158179	District D	1.850004
PELAYO RD SW	C046	24 UNPAVED	C046	-107.939349	32.196039	-107.939203	32.152279	District D	3.023318
PEQUENO RD NE		24 UNPAVED	DR	-107.580666	32.272716	-107.525286	32.272851		3.092415
PERALTA RD SE		24 UNPAVED	DR	-107.720419	32.056957	-107.720412	32.049707		0.499743
PERICO RD SE		24 UNPAVED	DR & SVR	-107.501056	32.078809	-107.745752	32.076745		4.634967
PERICO RD SW		24 UNPAVED	DR	-107.843707	32.076383	-107.761799	32.076326	District C	0.667707
PERLETTE RD SE		24 UNPAVED	DR	-107.469672	32.260638	-107.461618	32.260459	District A	0.47421
PERRIN RD NW	A011	20 UNPAVED	A011	-107.908391	32.536443	-107.906408	32.584797	District A	3.800699
PERRIN RD NW	A010	20 UNPAVED	A010	-107.923261	32.443636	-107.908391	32.536443		6.741014
PERSHING AVE SE	C008	20 UNPAVED	C008	-107.65455	31.823307	-107.654421	31.806633	District C	1.149302
PERU RD SE		24 UNPAVED	DR	-107.724355	32.064041	-107.727597	32.066632	District B	1.002748
PETRONILA RD SE		24 UNPAVED	DR	-107.686221	32.264477	-107.686229	32.262152	District B	0.160273
PETRONILA RD SE		24 UNPAVED	DR	-107.686625	32.236206	-107.686579	32.232446	District B	0.259262
PHILLIPS RANCH RD	C052	24 UNPAVED	C052	-108.028328	32.23655	-108.02446	32.21833	District D	1.590715
PIEDRAS RD SE		24 UNPAVED	DR	-107.418321	32.217143	-107.469743	32.223601	District B	2.016741
PIERCE RD SE		24 UNPAVED	DR & SVR	-107.501215	32.049961	-107.434279	32.050456	District B	3.929332
PIERCE RD SW		24 UNPAVED	DR	-107.756923	32.049022	-107.774457	32.048922	District C	1.029397
PILAR RD SE		24 UNPAVED	DR	-107.749787	32.190736	-107.749646	32.192638	District B	0.365982
PIMA RD SE		24 UNPAVED	DR	-107.643758	32.189034	-107.643604	32.174726	District B	0.986325

PINTO RD SE		24 UNPAVED	DR	-107.606742	32.168277	-107.692664	32.166083	District B	1.276575
PINTO RD SW		24 UNPAVED	DR	-107.752325	32.165746	-107.780314	32.165709	District D	1.641121
PIONEER RD SE		24 UNPAVED		-107.757513	32.079876	-107.757441	32.067393	District C	0.860968
PLACID DR NE	A004	20 UNPAVED	A004	-107.736444	32.293891	-107.736416	32.29776	District A	0.266676
PLATA RD SW		24 UNPAVED	DR	-107.859207	32.073928	-107.859205	32.066808	District C	0.49079
PLATINO RD SE		24 UNPAVED	DR & SVR	-107.735919	32.066413	-107.740326	32.066283		4.563793
PLATINO RD SW		24 UNPAVED	DR	-107.80804	32.06584	-107.791644	32.065905	District C	0.75545
PLAZA RD SW		24 UNPAVED	DR	-107.905164	32.232319	-107.90505	32.225274	District D	0.485756
PLOMO RD SE		24 UNPAVED	DR & SVR	-107.501086	32.069432	-107.74036	32.068998		4.889019
PLOMO RD SW		24 UNPAVED	DR	-107.843057	32.068125	-107.783136	32.068467	District C	1.908306
POCO LOCO RD NE		24 UNPAVED	DR	-107.580661	32.271515	-107.529687	32.271622		3.118946
POJOAQUE RD NE		24 UNPAVED	DR	-107.580655	32.270336	-107.525255	32.270454		3.09597
POL RANCH RD SE		24 UNPAVED		-107.569415	31.83601	-107.366226	31.890396	District B	12.695689
POLK RD SE		24 UNPAVED	SVR	-107.501246	32.041552	-107.434158	32.042072	District B	3.938509
POLK RD SW		24 UNPAVED	DR	-107.795369	32.040537	-107.79097	32.040647	District C	2.742769
PONDEROSA RD SE		24 UNPAVED	DR	-107.749376	32.140504	-107.692633	32.140621	District B	1.853517
PONDEROSA RD SW		24 UNPAVED	DR	-107.776882	32.140378	-107.811105	32.140351	District D	1.006698
PORTER DRAW RD NW	A012	18 UNPAVED	A012	-107.884813	32.52331	-107.884091	32.527074	District A	3.528761
PRAIRIE RD SW	C027	16 UNPAVED	C027	-107.791681	32.074284	-107.790772	32.030964	District C	2.9875
PRAIRIE RD SW		24 UNPAVED		-107.794461	32.087248	-107.794531	32.079902	District C	0.506381
PRICKLY PEAR RD SE		24 UNPAVED	DR	-107.529297	32.222052	-107.55513	32.221896	District B	2.729082
PRICKLY PEAR RD SE		24 UNPAVED	DR	-107.43965	32.222062	-107.435621	32.22199	District B	0.236097
PRIMA RD SE		24 UNPAVED	DR	-107.576415	32.266723	-107.538147	32.266603	District B	2.241188
PRIMAVERA RD SE		24 UNPAVED	DR & SVR	-107.472385	32.016406	-107.480561	32.016324		2.970215
PRIMROSE LN NE		24 UNPAVED		-107.751443	32.286985	-107.743001	32.286845	District A	0.496981
PUEBLO DE ORO RD SW		24 UNPAVED	DR	-107.913941	32.239724	-107.913621	32.225248	District D	1.007106
PURPLE SAGE RD SW	C028	16 UNPAVED	C028 & DR	-107.768408	32.108856	-107.774153	32.023766	District C	5.013092
PURPLE SAGE RD SW	C028	16 UNPAVED	C028	-107.775268	32.079908	-107.774854	32.067307	District C	0.869091
QUAIL LN SE		24 UNPAVED	DR & SVR	-107.501184	32.058499	-107.731816	32.058009		4.165985
QUAIL LN SW		24 UNPAVED	DR	-107.79959	32.057713	-107.808028	32.05775	District C	0.495326
QUINCY RD SW		16 UNPAVED	D006	-108.18047	32.240298	-108.179133	32.217772	District D	1.561221
RABANO RD SW		24 UNPAVED	DR	-107.854132	32.082301	-107.854132	32.082301	District C	2.699131
RAMADA RD SE		24 UNPAVED		-107.50984	32.198884	-107.50992	32.184606	District B	0.984081
RAWHIDE RD NE	A034	24 UNPAVED	A034	-107.39978	32.505052	-107.366581	32.505226	District A	1.94024

RED MOUNTAIN WAY SW		24 UNPAVED	SA1& HE	-107.810501	32.217858	-107.82836	32.217822	District D	1.047084
RED ONION RD SW	C051	16 UNPAVED	C051	-107.922531	32.217871	-107.939327	32.217805	District D	0.984374
RED ROOSTER LN SW		20 UNPAVED	C079	-107.802955	32.252275	-107.811808	32.252277	District D	0.518612
REPOLLO RD SW		24 UNPAVED	DR	-107.833559	32.088283	-107.82003	32.088297	District C	1.68292
REPOSO RD SE		24 UNPAVED	SE2	-107.49878	32.206347	-107.498706	32.199149	District B	0.496128
RIFLE RANGE RD NW		16 UNPAVED	D016	-107.821582	32.318248	-107.822486	32.317702	District D	0.064966
RINGTAIL RD SE		24 UNPAVED	DR	-107.601787	32.167944	-107.601216	32.166814	District B	0.084763
RIVER RD NE B034	B034	20 UNPAVED	B034	-107.669893	32.268752	-107.67045	32.279722	District B	0.766099
RIVERA RD SE		16 UNPAVED	B019 &046	-107.521739	32.158513	-107.729391	32.152719	District B	5.944766
RIVERA RD SW	C076	24 UNPAVED	DR &C076	-107.75115	32.152616	-107.819904	32.15226		4.033863
ROBIN RD SE		24 UNPAVED	DR & SVR	-107.501174	32.064468	-107.714902	32.064049		5.874733
ROBIN RD SW		24 UNPAVED	DR	-107.808041	32.063504	-107.791617	32.063552	District C	1.223926
ROJA RD SE		24 UNPAVED	DR	-107.606708	32.165633	-107.452437	32.166263	District B	1.456838
ROJA RD SE		24 UNPAVED	DR	-107.701014	32.163658	-107.615895	32.164211	District B	0.620642
ROJA RD SW		24 UNPAVED	DR	-107.751071	32.16345	-107.780315	32.163346		1.714827
ROSA RD SE		24 UNPAVED	DR	-107.698042	32.229078	-107.66539	32.229015	District B	1.913258
ROSA RD SE		24 UNPAVED	DR	-107.435319	32.231718	-107.418464	32.231666	District B	0.987386
ROSA RD SW		24 UNPAVED	DR	-107.84986	32.228881	-107.913606	32.228724	District D	0.738848
ROSAL RD SE	B067	24 UNPAVED	DR & SVR	-107.452513	32.255868	-107.45269	32.142875		9.75656
S OASIS RD		24 UNPAVED		-107.79437	32.265909	-107.794395	32.262858	District D	0.21034
S PERSHING AVE		24 UNPAVED		-107.654669	31.831571	-107.654639	31.828788	District C	0.191822
SADDLE BAG RD NE		24 UNPAVED		-107.392055	32.49791	-107.367418	32.493143	District A	1.539081
SADLER RD SE		24 UNPAVED	DR	-107.742895	32.141708	-107.742698	32.188965	District B	1.231176
SAGEBRUSH RD SE		24 UNPAVED	DR	-107.708112	32.193765	-107.646102	32.193844	District B	2.339413
SAGEBRUSH RD SW		24 UNPAVED	DR	-107.819928	32.193521	-107.789527	32.193527	District D	0.736986
SALVADOR RD SE		24 UNPAVED	DR & SVR	-107.501228	32.031833	-107.706114	32.031545		5.192441
SALVADOR RD SW		24 UNPAVED	DR	-107.799376	32.031016	-107.790772	32.030964	District C	1.477884
SAN ACACIA RD SW		18 UNPAVED	C096	-107.793651	32.159368	-107.793806	32.174075		6.0725
SAN ACACIA RD SW		24 UNPAVED	HOLDE	-107.799435	32.079862	-107.794027	32.192286		2.002924
SAN AUGUSTINE RD SE		24 UNPAVED	DR	-107.682729	32.247199	-107.431147	32.249721		4.490768
SAN DIEGO RD SE		18 UNPAVED	B005	-107.56951	31.908385	-107.569415	31.83601	District B	4.988277
SAN FELIPE RD SE		24 UNPAVED	DR	-107.699672	32.246371	-107.431131	32.248572		3.945106
SAN FERNANDO RD SE		24 UNPAVED	DR & SVR	-107.731486	32.035071	-107.438119	32.035861		4.186668
SAN FERNANDO RD SW		24 UNPAVED	DR	-107.799397	32.034687	-107.790828	32.034483	District C	1.474698

SAN FRANCISCO RD SE		24 UNPAVED	DR	-107.716473	32.175726	-107.647984	32.175755	District B	6.487188
SAN FRANCISCO RD SW		24 UNPAVED	DR	-107.793784	32.175283	-107.802176	32.17518	District D	0.492048
SAN ISIDRO RD SE		24 UNPAVED	DR	-107.682748	32.248445	-107.682752	32.248619	District B	1.994371
SAN JOAQUIN RD SE		20 UNPAVED	B021	-107.716466	32.174527	-107.495461	32.17699	District B	8.253697
SAN JOAQUIN RD SW		24 UNPAVED	DR	-107.793806	32.174075	-107.802239	32.174022	District D	0.494447
SAN MATEO RD SE		24 UNPAVED	DR	-107.793815	32.176526	-107.647995	32.176949		7.348517
SAN PABLO RD SE	B061	24 UNPAVED	DR	-107.699201	32.178093	-107.648018	32.178147	District B	7.589812
SAN PABLO RD SW		24 UNPAVED	DR	-107.793815	32.177662	-107.802144	32.177532	District D	0.488435
SAN PEDRO RD SE		24 UNPAVED	DR	-107.716463	32.173329	-107.495445	32.175753	District B	7.479765
SAN PEDRO RD SE		24 UNPAVED		-107.613802	32.175446	-107.612424	32.175445	District B	0.080773
SAN SIMON RD SE		24 UNPAVED	DR#7	-107.609013	32.181222	-107.607639	32.178192	District B	0.247734
SANDALWOOD RD SE		24 UNPAVED	SVR	-107.472356	32.017622	-107.480575	32.017548	District B	2.476591
SANDALWOOD TRL SE		24 UNPAVED	DR	-107.723114	32.017008	-107.714717	32.017048	District C	0.493122
SANDHILL DR NE	A046	18 UNPAVED	A046	-107.751395	32.323209	-107.745335	32.32315	District A	0.354738
SANDHILL DR NW	A046	18 UNPAVED	A046	-107.751395	32.323209	-107.759929	32.3232	District A	0.499509
SANDIA RD SW		24 UNPAVED	DR	-107.803001	32.101522	-107.836415	32.101518	District C	0.946722
SANTOS RD SE		24 UNPAVED	DR	-107.727565	32.067725	-107.727579	32.06406	District B	0.252648
SAPPHIRE RD SW		24 UNPAVED	DR	-107.753785	32.196201	-107.753833	32.19242	District D	0.261264
SAQUARO RD SE		24 UNPAVED	DR	-107.495378	32.216159	-107.555148	32.215842	District B	2.490499
SARAPE RD SE		24 UNPAVED	DR	-107.431147	32.249721	-107.431166	32.242578	District A	0.492392
SARAPE RD SW		24 UNPAVED	DR	-107.841305	32.239651	-107.841324	32.232534	District D	0.49065
SETTLER RD SE	C014	18 UNPAVED	C014	-107.756773	31.995014	-107.724069	31.994799	District C	1.925521
SHALLOT RD SW	C048	18 UNPAVED	C048	-107.973317	32.196049	-107.973349	32.181445	District D	1.009067
SHANNON LN SE		24 UNPAVED	DR & SVR	-107.501189	32.057325	-107.721033	32.057537		5.14768
SHANNON LN SW		24 UNPAVED	DR	-107.799591	32.056712	-107.808002	32.056742	District C	0.493818
SHERMAN DR SE		24 UNPAVED	MVE	-107.749185	32.232396	-107.749156	32.227054	District B	0.368248
SIERRA LN SE		24 UNPAVED	SVR	-107.501229	32.053599	-107.434302	32.054134	District B	3.928592
SIERRA LN SE		24 UNPAVED		-107.723183	32.053084	-107.719093	32.053158	District C	0.240217
SIERRA LN SW		24 UNPAVED	DR	-107.79134	32.052665	-107.774507	32.05254	District C	4.611929
SIESTA RD SE		24 UNPAVED	SE1	-107.507504	32.198894	-107.507459	32.184525	District B	0.99078
SINALOA RD SE		24 UNPAVED	DR	-107.462389	32.252392	-107.463208	32.250595	District A	0.132838
SLIP RD SW		24 UNPAVED		-107.825627	32.067186	-107.826454	32.067281	District C	0.048977
SNAP DRAGON RD NE		24 UNPAVED		-107.745114	32.27781	-107.745081	32.280496	District A	0.185515
SOLANA RD SE		20 UNPAVED	B029 & DR	-107.495387	32.228108	-107.5038	32.228098	District B	9.006923

SOLANA RD SW		27 UNPAVED	C057	-107.90505	32.225274	-107.854015	32.225232	District D	0.744686
SOLINDO RD NE		24 UNPAVED	DR	-107.580696	32.279889	-107.53814	32.27946		2.15444
SOMBRA RD SE		24 UNPAVED	DR	-107.698085	32.226708	-107.665333	32.226523	District B	1.919312
SOMBRA RD SE		24 UNPAVED	DR	-107.43533	32.229292	-107.418449	32.229287	District B	0.988952
SOMBRA RD SW		24 UNPAVED	DR	-107.905072	32.226405	-107.854004	32.226423	District D	0.742041
SOMBRERO RD SW		16 UNPAVED	C066	-107.839724	32.239654	-107.839825	32.232843	District D	0.469585
SONORA RD SE		24 UNPAVED	DR	-107.456661	32.244188	-107.46504	32.246393	District B	0.487825
SPANISH TRL SW		24 UNPAVED	SA1	-107.807194	32.225073	-107.807196	32.218349	District D	0.463608
SPEARHEAD RD NW	A044	24 UNPAVED	A044	-107.7792	32.317766	-107.77918	32.326818	District A	0.624046
STAGECOACH TRL SE		24 UNPAVED	DR	-107.71655	32.194884	-107.64756	32.195071	District B	1.843097
STAGECOACH TRL SW		24 UNPAVED	DR	-107.785379	32.194726	-107.828337	32.194757	District D	0.732522
STEEPLE A RD NE	A022	12 UNPAVED	A022	-107.499873	32.429565	-107.503293	32.439752	District A	0.764834
STETSON RD NE	A035	24 PAVED	A035	-107.387009	32.518048	-107.381581	32.518027	District A	0.317035
SUMAC RD SE		24 UNPAVED	DR	-107.670386	32.114807	-107.67034	32.10924	District B	0.383724
SUNDOWN RD SE		24 UNPAVED	DR	-107.716442	32.168478	-107.418289	32.171139	District B	5.460898
SUNDOWN RD SE		24 UNPAVED	DR	-107.613727	32.170671	-107.611075	32.170679	District B	0.155475
SUNSHINE RD SE		24 UNPAVED	DR	-107.701065	32.138255	-107.692627	32.13822	District B	0.494878
SUNSHINE RD SW	C035	24 UNPAVED	C035	-107.821515	32.13799	-107.85353	32.137623		1.878289
SWEET ONION RD SW	C065	16 UNPAVED	C065	-107.8761	31.826568	-107.876156	31.79197	District C	2.384975
SWEETWATER LN SW		24 UNPAVED	DR	-107.816775	32.066998	-107.816815	32.049051	District C	0.729672
SYLVIA RD SE		24 UNPAVED	DR	-107.679031	32.264171	-107.679294	32.257328	District B	0.476802
TAMARACK RD SE		24 UNPAVED	DR	-107.716451	32.170896	-107.495392	32.173399	District B	3.889836
TAMARACK RD SE		24 UNPAVED		-107.426715	32.173558	-107.418449	32.173531	District B	0.484546
TAMARACK RD SE		24 UNPAVED	DR	-107.647881	32.171069	-107.673559	32.171122	District B	2.988085
TANGLE RD SE		16 UNPAVED	B062	-107.702708	32.138253	-107.70158	32.132696	District B	0.388805
TANORI DR NW	A049	24 UNPAVED	A049	-107.751301	32.328626	-107.759931	32.32871	District A	0.505266
TAPIA RD SE		22 UNPAVED	B033	-107.699418	32.22543	-107.692622	32.152773	District B	2.862756
TAYLOR RD SW		24 UNPAVED	DR	-107.791289	32.050178	-107.825298	32.050131	District C	2.526347
TELEGRAPH RD SE	C009	24 UNPAVED	C009	-107.722706	31.866684	-107.666787	31.842591	District C	3.845068
TELESFOR RD NE		24 UNPAVED	DR	-107.546704	32.275072	-107.546689	32.279909		0.660922
TELESFOR RD SE		24 UNPAVED	DR	-107.546708	32.269123	-107.546547	32.261999	District B	0.491263
TEMPO CIR SE		24 UNPAVED	DR	-107.685576	32.229991	-107.682412	32.230954	District B	0.251103
TEMPO RD SE		24 UNPAVED	DR	-107.673916	32.231183	-107.67394	32.231483	District B	0.9938
TEWAS DR SE		24 UNPAVED		-107.406526	32.247385	-107.378023	32.240166	District A	1.742142

THORN RANCH RD NW	D003	16 UNPAVED	D003	-108.179889	32.35404	-108.229653	32.341347	District D	3.529895
TIA RITA RD SE		24 UNPAVED	DR	-107.699664	32.244168	-107.431126	32.246217		4.017437
TIERRA RD SE		24 UNPAVED	DR	-107.630919	32.183739	-107.630359	32.167603	District B	1.11666
TOMATE RD SW		24 UNPAVED	DR	-107.845486	32.086928	-107.845482	32.087135	District C	2.697531
TOPEKA RD NW	D019	16 UNPAVED	D019	-107.965118	32.446088	-107.992779	32.464956	District D	2.306358
TOPEKA RD NW	D018	16 UNPAVED	D018	-107.947791	32.466951	-107.965118	32.446088	District D	1.813883
TORREON RD SE		24 UNPAVED	DR & SVR	-107.731502	32.036269	-107.434101	32.037125		4.420718
TORREON RD SW		24 UNPAVED	DR	-107.799464	32.035757	-107.790857	32.035664	District C	1.47277
TREBOL RD SE		24 UNPAVED	DR	-107.456681	32.245434	-107.461178	32.246608	District B	1.340146
TROCADERO RD SE		24 UNPAVED	DR	-107.716457	32.172096	-107.60579	32.174266	District B	7.862934
TULIP DR NE	A003	24 UNPAVED	A003	-107.751443	32.286985	-107.751439	32.290769	District A	0.262731
TULIP DR NW	A003	24 UNPAVED	A003	-107.751443	32.286985	-107.751439	32.290769	District A	0.263129
TUMBLEWEED TRL SW		24 UNPAVED	SA1	-107.807244	32.221013	-107.817616	32.221117	District D	0.607876
TWILIGHT TRL NW		24 UNPAVED	AP	-107.759947	32.299712	-107.76852	32.301515	District A	0.523858
TYLER RD SE		24 UNPAVED	SVR	-107.501215	32.042749	-107.434192	32.043309	District B	3.934766
TYLER RD SW		24 UNPAVED	DR	-107.756862	32.041935	-107.808005	32.041838	District C	3.002993
UNICORN RD SE		24 UNPAVED	DR	-107.751091	32.156145	-107.692633	32.156397	District B	2.217356
UNICORN RD SW		24 UNPAVED	DR	-107.752883	32.156184	-107.793677	32.155775	District D	1.851257
UNKNOWN ROAD AGAIN		24 UNPAVED	HE	-107.820319	32.210614	-107.820319	32.216668	District D	0.420942
UNKNOWN ROAD AGAIN		24 UNPAVED	HE	-107.825914	32.216064	-107.826016	32.210673	District D	0.375207
UNKNOWN ROAD AGAIN2		24 UNPAVED	HE	-107.823207	32.210672	-107.823205	32.216363	District D	0.392933
UNNAMED ROAD		24 UNPAVED		-108.063099	32.135036	-108.075997	32.137887	District C	0.798488
URUGUAY RD SE		24 UNPAVED	DR	-107.722318	32.064056	-107.714789	32.05763	District B	0.625698
UTAH RD SE		24 UNPAVED	SVR	-107.501322	31.99916	-107.467922	31.999528	District B	1.961814
UVA RD SW		24 UNPAVED	DR	-107.803036	32.09798	-107.836023	32.097946	District C	0.922478
UVAS VALLEY RD NE	A030	24 UNPAVED	A030	-107.330565	32.429243	-107.366831	32.455208	District A	2.846271
VAN BUREN RD SE		24 UNPAVED	SVR	-107.501228	32.046348	-107.434216	32.046853	District B	3.452809
VAN BUREN RD SW	C026	16 UNPAVED	C026	-107.756926	32.045407	-107.808017	32.045072	District C	5.033191
VARGAS RD SE		24 UNPAVED	DR	-107.71913	32.055881	-107.719024	32.049706		0.425704
VELARDE RD SE		24 UNPAVED	DR	-107.486861	32.200494	-107.469973	32.20049	District B	0.989661
VELARDE RD SW		24 UNPAVED		-107.776877	32.197208	-107.845359	32.197932	District D	0.980611
VENTURA RD SE		24 UNPAVED	DR	-107.682366	32.196355	-107.681919	32.167461	District B	3.906238
VERA CRUZ RD SE		24 UNPAVED	DR & SVR	-107.731487	32.033934	-107.438124	32.034804		4.18572
VERACRUZ RD SW		24 UNPAVED	DR	-107.79942	32.033425	-107.7908	32.033253	District C	1.471696

VERANDA RD SE		24 UNPAVED	DR	-107.699655	32.24308	-107.682653	32.243121	District B	0.995991
VIBORA RD SE		24 UNPAVED		-107.433919	32.082548	-107.435391	32.242571		10.190064
VICTORIO RD NW		24 UNPAVED	BTE	-107.990667	32.486609	-107.990674	32.501005	District D	0.992711
VIDALIA RD SW	C049	16 UNPAVED	C049	-107.956384	32.239669	-107.956291	32.19594	District D	3.015228
W JAMES T DEAN RD	W JAMES T DEAN RD	24 UNPAVED		-107.654972	31.832157	-107.654682	31.832157	District C	0.017084
WAGON WHEEL RD SE		24 UNPAVED	DR &SE1	-107.751098	32.188925	-107.639605	32.189003	District B	4.217055
WAGON WHEEL RD SW		24 UNPAVED	DR &SA2	-107.811225	32.188575	-107.789472	32.188774	District D	0.998088
WARM SPRINGS RD SE		24 UNPAVED	DR	-107.660732	32.187959	-107.733977	32.18763	District B	3.23465
WESTERN SKIES RD SW		24 UNPAVED	VHR	-107.761973	32.123604	-107.762126	32.108849	District C	1.017128
WHIRLWIND RD SE	B005	18 UNPAVED	B005	-107.663184	31.908391	-107.56951	31.908385	District B	5.507517
WHISPER RD SE		24 UNPAVED		-107.731658	32.045919	-107.707561	32.045923	District C	1.414739
WINCHESTER RD NW	D016	16 UNPAVED	D016	-107.822486	32.317702	-107.860386	32.341031	District D	2.948522
YERBABUENA RD SW		24 UNPAVED	DR	-107.81166	32.089485	-107.853822	32.089382	District C	1.680567
YUCCA RD SE		24 UNPAVED	DR	-107.603728	32.164443	-107.692652	32.162448	District B	1.19
YUCCA RD SW		24 UNPAVED	DR	-107.759641	32.162246	-107.780316	32.162197	District D	1.212374
YUMA RD SE		24 UNPAVED	DR	-107.701006	32.145349	-107.44429	32.148432	District B	1.476503
YUMA RD SW		24 UNPAVED	DR	-107.776856	32.145063	-107.820012	32.145	District D	2.977874
ZANAHORIA RD SW		24 UNPAVED	DR	-107.828654	32.095591	-107.811395	32.095612	District C	0.970854
ZAPATA RD SE		24 UNPAVED	DR	-107.681952	32.168632	-107.67358	32.168682	District B	0.490868
ZAPATO CIR SE		24 UNPAVED	DR	-107.667739	32.232178	-107.665469	32.232995	District B	0.188356
ZAPATO RD SE		24 UNPAVED	DR	-107.673827	32.23213	-107.665471	32.23216	District B	0.489602
ZIA RD SE		24 UNPAVED	DR	-107.613866	32.181945	-107.613802	32.175446	District B	0.448045



PAVED ROADS 2020

Total: 221.72

Road Name	ALIAS	Road Wi	Road_Surfa	RouteNum	X_Start	Y_Start	X_End	Y_End	DISTRICT NAME	GIS_Miles
ROAD_LABEL	ALIAS	Road_Widt	Road_Surfa	RouteNum	X_Start	Y_Start	X_End	Y_End	Name	GIS_Miles
2ND ST NW	SECOND ST NW D011	24	PAVED	D011	-107.785753	32.273605	-107.812379	32.273651	District D	1.559952
4TH ST NE	FOURTH ST NE	24	PAVED		-107.747866	32.275976	-107.734461	32.27686	District A	0.848534
8TH ST SW & C039	EIGHTH ST SW C039	24	PAVED	DR & C039	-107.76849	32.235902	-107.768102	32.166846	District D	4.76043
AMADO RD SW	C086	24	PAVED	C086	-107.837163	32.197932	-107.836901	32.249774	District D	0.418568
AMAPOLA RD SE		24	PAVED	B037	-107.658011	32.254329	-107.649702	32.254349	District B	0.48666
APACHE HILLS DR NW	A007	24	PAVED	A007	-107.759954	32.317808	-107.785658	32.317774	District A	1.504683
ARROWHEAD DR NW	A005	24	PAVED	A005	-107.760007	32.297759	-107.76995	32.297432	District A	0.588011
ASH ST SW		24	PAVED	C061	-107.777207	32.261394	-107.802962	32.261507	District D	1.509111
BELGIAN RD NW		24	PAVED		-107.802905	32.268755	-107.802903	32.273583	District D	0.33284
BELGIAN RD SW		24	PAVED		-107.802905	32.268755	-107.802812	32.265639	District D	0.215153
BLUE QUAIL RD SW		24	PAVED	C078	-107.779233	32.239613	-107.779091	32.225105	District D	1.000174
BRAZIL RD SE		24	PAVED	C010	-107.750525	32.082751	-107.757111	32.023855	District C	4.136601
CAMILA RD SW		24	PAVED		-107.76006	32.24057	-107.764185	32.240547	District D	0.241682
CAMINO DOCE SE		20	PAVED	B016	-107.751774	32.109041	-107.717783	32.109181	District B	1.99429
CAMINO DOCE SW	C034	24	PAVED	C034	-107.751774	32.109041	-107.785801	32.108938		1.996576
CAMINO DOCE SW	C034	0	PAVED	C034	-107.785802	32.108953	-107.819969	32.108861	District C	2.005377
CARZALIA LOOP SW	C004	22	PAVED	C004	-107.824979	31.812341	-107.8934	31.800683	District C	6.01642
CHATO DR NW		24	PAVED		-107.783441	32.32695	-107.7907	32.326944	District A	0.425113
COTTONWOOD RD SW		24	PAVED	C023	-107.823907	32.079737	-107.827909	32.066944	District C	1.017189
COUNTRY CLUB RD SE	B022	24	PAVED	B022	-107.734299	32.232461	-107.733858	32.181695	District B	3.499868
COUNTRY CLUB RD SE		24	PAVED	B022	-107.734036	32.152735	-107.734318	32.138185	District B	1.003133
COYOTE RD SE		24	PAVED	B044	-107.503501	32.169777	-107.486631	32.16976	District B	0.988986
DELL DR NE		24	PAVED	PP	-107.675112	32.268775	-107.67515	32.271576	District B	0.193084
DEMING STATION RD SW	D007	24	PAVED	D007	-108.016425	32.254624	-107.999499	32.25428	District D	0.995839
DEMING STATION RD SW	D006	24	PAVED	D006	-107.999499	32.25428	-107.993616	32.241932	District D	0.926777
DODSON DR SE		24	PAVED	MVE	-107.751334	32.230584	-107.742904	32.230581		0.49393
DONA ANA RD SE	B033	24	PAVED	B038	-107.699599	32.239804	-107.751421	32.239645		2.347102
DONA ANA RD SW		24	PAVED	C058	-107.75745	32.239661	-107.802974	32.240319	District D	2.206777
E HOOD DR	E HOOD DR	24	PAVED	MVE	-107.751346	32.232385	-107.742882	32.232356		0.502143
E NORTH BOUNDARY AVE	E NORTH BOUNDARY AVE	24	PAVED		-107.628939	31.835847	-107.62794	31.835853	District B	0.058819

EL BORDO RD SE		0 UNPAVED		-107.734072	32.203616	-107.725366	32.203528	District B	0.510306	COUNTY PA
ELDORADO RD NE		24 PAVED	DR	-107.5764	32.26919	-107.5764	32.26919	District B	0.495207	COUNTY PA
FLORIDA ST SW	C068	24 PAVED	C068	-107.794395	32.254119	-107.802952	32.254127	District D	0.501307	COUNTY PA
FRANKLIN RD SE		24 PAVED	B046	-107.503795	32.242889	-107.503501	32.169777	District B	5.039725	COUNTY PA
GAGE STATION RD SW		24 PAVED	C020	-108.073708	32.168935	-108.085626	32.226363	District C	4.171869	COUNTY PA
GAGE STATION RD SW		24 PAVED		-108.086681	32.2293	-108.0866	32.232027	District D	0.206087	COUNTY PA
GERANIO RD SE		24 PAVED	B049	-107.418508	32.237012	-107.418384	32.220622	District B	1.129812	COUNTY PA
GOLD AVE SE	GOLD AVE SE	24		-107.757447	32.24146	-107.75745	32.239661	District D	0.124186	COUNTY PA
GOLD AVE SW	GOLD AVE SW	24 PAVED		-107.757447	32.24146	-107.75745	32.239661	District D	0.124213	COUNTY PA
GOOD SIGHT RD SE	A032	24 PAVED	A032	-107.392756	32.24304	-107.392889	32.236766	District A	0.432746	COUNTY PA
HERMANAS GRADE SW	C003	24 PAVED	C003	-107.952547	31.851025	-107.886588	31.955792	District C	23.727368	COUNTY PA
HERMANAS RD SW	C091	24 PAVED	DR HE C091	-107.81999	32.239622	-107.820777	32.08002		11.016426	COUNTY PA
HERMANS GRADE SW	C003	24 PAVED		-107.785252	32.239997	-107.80634	32.181076	District D	4.245627	COUNTY PA
HERRINGTON DR SE		24 PAVED	MVE	-107.751351	32.228782	-107.742886	32.2288		0.49601	COUNTY PA
HIGHLAND DR NW		0		-107.767705	32.295323	-107.760114	32.295736		0.453294	COUNTY PA
HIGHWAY 377 SE	B040	24 PAVED	B040	-107.61433	32.268807	-107.61433	32.268807	District B	19.373702	COUNTY PA
HONDURAS RD SE		0 UNPAVED		-107.729622	32.203571	-107.729497	32.196248	District B	0.504852	COUNTY PA
HOOD DR SE	HOOD DR SE	24 PAVED	MVE	-107.751346	32.232385	-107.742882	32.232356		0.499495	COUNTY PA
HORSESHOE RD SW	D010	24 PAVED	D010	-107.802905	32.268755	-107.828283	32.268748	District D	1.486662	COUNTY PA
HUNT AND LITTLE DR NW		24 PAVED		-107.783523	32.334085	-107.791955	32.33411	District A	0.494027	COUNTY PA
KEELER RD NW	A008	30 PAVED	A008	-107.785625	32.32801	-107.785625	32.32801	District A	1.491611	COUNTY PA
LA BAJADA RD SW	C037	24 PAVED	C037	-107.802174	32.181154	-107.802557	32.137803		2.988853	COUNTY PA
LCROA RD SE		24 PAVED	B052	-107.724282	32.200051	-107.724186	32.196246	District B	0.262323	COUNTY PA
LEWIS FLATS RD SE		24 PAVED	B041	-107.572234	32.242843	-107.572401	32.227898	District B	1.031163	COUNTY PA
LEWIS LN NE		24 PAVED	PP	-107.6761	32.268776	-107.676121	32.271609	District B	0.195259	COUNTY PA
LITTLE RD SE		24 PAVED	MVE	-107.742882	32.232356	-107.742892	32.226893	District B	0.376632	COUNTY PA
LUCCA RD SW	C030	24 PAVED	C030	-107.785694	32.238944	-107.78332	32.067282		11.926485	COUNTY PA
MARANA RD SE		24 PAVED	B047	-107.486631	32.16976	-107.486161	32.082416	District B	6.022769	COUNTY PA
MAVERICK RD SE		24 PAVED	DR	-107.699492	32.196292	-107.699108	32.180079	District B	1.118029	COUNTY PA
MCCAN RD SE		24 PAVED	B014	-107.71655	32.194884	-107.71655	32.194884	District B	6.503595	COUNTY PA
MONTE VISTA RD SE	B065	24 PAVED	B065	-107.751064	32.181512	-107.733858	32.181695	District B	1.008773	COUNTY PA
MONTE VISTA RD SW	C029	24 PAVED	C029	-107.751064	32.181512	-107.819629	32.18123	District D	4.019866	COUNTY PA
NEW FRONTIER DR SW	C023	24 PAVED	C023	-107.774855	32.067324	-107.847033	32.066985	District C	3.172923	COUNTY PA
NORTH BOUNDARY RD SE	B003	16 PAVED	B003	-107.62794	31.835853	-107.586115	31.83607	District B	2.461009	COUNTY PA

NORTH BOUNDARY ST SE	C009	24 PAVED	C009	-107.663019	31.835763	-107.65454	31.835785	District C	0.499028	COUNTY PA
O KELLEY RD SE	O KELLEY RD SE B028	24 PAVED	B028	-107.751255	32.210738	-107.734222	32.21073		0.998224	COUNTY PA
O KELLEY RD SW	O KELLEY RD SW	24 PAVED	C091	-107.751255	32.210738	-107.768316	32.210591	District D	0.999925	COUNTY PA
OVERHILL DR NW	A005	24 PAVED	AP A005	-107.760114	32.295736	-107.759832	32.341383	District A	3.151448	COUNTY PA
PAJARO ST SE		24 PAVED		-107.662894	31.843019	-107.663019	31.835763	District C	0.503408	COUNTY PA
PALO ALTO RD SW		24 PAVED		-107.820777	32.08002	-107.823907	32.079737	District C	0.188438	COUNTY PA
PECAN DR NE		24 PAVED	PP	-107.677054	32.268772	-107.677092	32.271615	District B	0.195997	COUNTY PA
PELAYO RD SW	C046	24 PAVED	C046	-107.939355	32.239706	-107.939349	32.196039	District D	3.010513	COUNTY PA
PEREZ DR SE		24 PAVED	MVE	-107.744933	32.232369	-107.744912	32.226984	District B	0.371237	COUNTY PA
PERU-MILL RD NW		20 PAVED	D015	-107.814835	32.312158	-107.821582	32.318248	District D	0.576429	COUNTY PA
POL RANCH RD SE		16 PAVED	B003	-107.586115	31.83607	-107.569415	31.83601	District B	0.982609	COUNTY PA
PUNTES DR SE		24 PAVED	MVE	-107.747038	32.232359	-107.747089	32.227053	District B	0.365817	COUNTY PA
RACE TRACK RD NW		24 PAVED		-107.783441	32.32695	-107.783523	32.334085	District A	0.493223	COUNTY PA
RIFLE RANGE RD NW	D016	22 PAVED	D016	-107.797183	32.32347	-107.821582	32.318248		1.532616	COUNTY PA
RIVERA RD SE	B019	20 PAVED	B019	-107.75115	32.152616	-107.734036	32.152735	District B	1.003638	COUNTY PA
ROCKHOUND RD SE	NM141 & B026	20 PAVED	B026	-107.751191	32.196265	-107.64813	32.196377		6.040894	COUNTY PA
ROCKHOUND RD SW	C099	24 PAVED	C099	-107.751191	32.19618	-107.837161	32.1961	District D	2.002896	COUNTY PA
ROCKHOUND RD SW	C099	24 PAVED	DR C099	-107.77693	32.196138	-107.820014	32.195911	District D	2.52811	COUNTY PA
S 8TH ST	S EIGHTH ST	24 PAVED	C039	-107.76849	32.236016	-107.76849	32.235902	District D	0.007856	COUNTY PA
SADLER RD SE		24 PAVED	DR	-107.742419	32.188808	-107.742372	32.181631	District B	0.494972	COUNTY PA
SCALLION RD SW	C047	24 PAVED	C047	-107.939349	32.196039	-107.973317	32.196049	District D	1.991449	COUNTY PA
SKYVIEW RD SW		24 PAVED	C061	-107.802952	32.254127	-107.802952	32.254127	District D	1.692906	COUNTY PA
SOLANA RD SE	B029 NM148	24 PAVED	B029	-107.751303	32.225258	-107.717179	32.225144		1.999546	COUNTY PA
SOLANA RD SW	C057	24 PAVED	C057	-107.751303	32.225258	-107.819955	32.225095	District D	4.023046	COUNTY PA
STETSON RD NE	A035	24 PAVED	A035	-107.401496	32.518058	-107.387009	32.518048	District A	0.846059	COUNTY PA
STETSON RD NE	A035	24 PAVED	A035	-107.381581	32.518027	-107.374219	32.518016	District A	0.430129	COUNTY PA
SUNSHINE RD SE	B017	20 PAVED	B017	-107.751361	32.138137	-107.701065	32.138255	District B	2.949961	COUNTY PA
SUNSHINE RD SW	C035	24 PAVED	C035	-107.751361	32.138137	-107.821515	32.13799		4.115206	COUNTY PA
TELEGRAPH RD SE	C009	24 PAVED	C009	-107.666787	31.842591	-107.663078	31.840507	District C	0.261268	COUNTY PA
TENNYSON DR NE	A047	22 PAVED	A047	-107.738557	32.303378	-107.738557	32.303378	District A	1.44	COUNTY PA
UVAS VALLEY RD NE	A030	24 PAVED	A030	-107.366831	32.455208	-107.402422	32.574022	District A	8.795918	COUNTY PA
VENTURA RD SE		20 PAVED	B025	-107.681245	32.265206	-107.682588	32.239787	District B	1.774453	COUNTY PA
VOORHIES RD SE	B059	24 PAVED	B059	-107.751124	32.187933	-107.742427	32.187914		0.509825	COUNTY PA
W ASH ST		24 PAVED		-107.776021	32.261358	-107.777207	32.261394	District D	0.069502	COUNTY PA

W NORTH BOUNDARY AVE	C009	24 PAVED	C009	-107.642577	31.835776	-107.65454	31.835785	District C	0.714294	COUNTY PA
WATERLOO RD SE		24 PAVED	C015	-107.722747	31.980954	-107.684064	31.980899	District C	2.272727	COUNTY PA

# LUNA COUNTY JUVENILE ADJUDICATION FUND RESOLUTION

Resolution No.20-23

## **A RESOLUTION AUTHORIZING COUNTY OF LUNA TO SUBMIT AN APPLICATION TO THE DEPARTMENT OF FINANCE AND ADMINISTRATION, LOCAL GOVERNMENT DIVISION TO PARTICIPATE IN THE JUVENILE ADJUDICATION FUND PROGRAM.**

**WHEREAS**, the Legislature enacted Section 34-16-1 NMSA 1978 establishing a juvenile adjudication fund grant program to fund programs providing alternative procedures of adjudication for juveniles charged with traffic offenses and other misdemeanors.; and

**WHEREAS**, the Legislature enacted Section 66-8-116.3 NMSA 1978 as amended, creating the juvenile adjudication fund by assessing fees levied and collected; and

**WHEREAS**, the County or Municipality along with participating agencies is making application to the Department of Finance and Administration, Local Government Division for supplemental program funding.

**NOW, THEREFORE, BE IT HEREBY RESOLVED** that the governing body of the County of Luna, and that the chair, or designee Chris A. Brice on behalf of the Governing Body and all participating agencies hereby authorizes the submission of the FY21 application for the Juvenile Adjudication Fund under the regulations established by the Local Government Division, 2.110.5 NMAC.

**APPROVED AND ADOPTED** by the governing body at its meeting of March 12, 2020.

\_\_\_\_\_  
John Sweetser, County Commission Chair

Attest:

\_\_\_\_\_  
Andrea Rodriguez, County Clerk (SEAL)

*Be it remembered that at a Regular Meeting of the Luna County Board of County Commissioners in Deming New Mexico, on the 12<sup>th</sup> day of March 2020, the following proceedings were had and entered of record.*

**LUNA COUNTY**

**RESOLUTION 20-24**

**DISPOSITION OF PERSONAL PROPERTY**

**WHEREAS**, pursuant to Section 4-38-1, NMSA 1978, the powers of a county as a body politic and corporate shall be exercised by a Board of County Commissioners;

**WHEREAS**, Section 4-38-13, NMSA 1978, provides that the Board of County Commissioners shall have the power at any session to make such orders concerning the property belonging to the county as they may deem expedient;

**WHEREAS**, Section 13-6-1, NMSA 1978 declares that a County may dispose of tangible personal property and delete it from the public inventory upon a specific finding that each item is of current resale value of five thousand dollars (\$5,000.00) or less and is worn out, unusable or obsolete to the extent that the item is no longer economical or safe for continued use;

**WHEREAS**, a designated committee of three Luna County Officials has declared that all of the tangible personal property that is the subject of this resolution meets the criteria set for in Section 13-6-1, NMSA 1978; and

**WHEREAS**, pursuant to Section 13-6-2, NMSA 1978, the personal property will be disposed of by live or online auction open to the public or by an inter-governmental transfer to another state agency or local public body.

**NOW, THEREFORE, BE IT FURTHER RESOLVED** that the Board of County Commissioners of Luna County:

1. Finds that the property described in the Attachments hereto and incorporated by reference into this Resolution consists of property owned by the County of Luna with varying resale values, which is worn-out, unusable or obsolete to the extent that the items are no longer economical or safe for continued use by the County;
2. A copy of this Resolution and Attachments shall be sent to the State Auditor and the Local Government Division of the Department of Finance and Administration at least thirty (30) days before the disposal of the property, pursuant to Section 13-6-1(B)(2), NMSA 1978;
3. A copy of this Resolution and Attachments shall be made a permanent part of the official minutes of Luna County and maintained as a public record subject to the Inspection of Public Records Act.
4. All of the personal property will be disposed of by live or online auction process open to the public or through inter-governmental transfer.

**Done at Deming, New Mexico this 12<sup>th</sup> day of March 2020.**

**LUNA COUNTY BOARD OF COMMISSIONERS**

**ATTEST:**

---

**Linda M. Smrkovsky,  
Commissioner, District 2**

---

**Andrea Rodriguez, County Clerk**

---

**Barbara L. Reedy,  
Commissioner, District 1**

---

**John S. Sweetser, Chairperson  
Commissioner, District 3**



## LUNA COUNTY DWI PROGRAM

700 S. SILVER AVE. DEMING, NM 88030 PHONE (575) 544-7377 - FAX (575) 546-7377

January 6, 2020

From: Charmaine Sias, Administrative Assistant  
To: Joanne Hethcox, Budget and Procurement Director  
Via: Chris Brice, Luna County Manager

Subject: Disposal of DWI Program Vehicle:

Please auction off or dispose of the following vehicle:

Make	Model	VIN	Inventory#	Mileage
2003 Ford	Van E350 XL	1FBSS31L83HB42104	980969	211434
Unit does not start it is missing parts in the starter, power steering went out, seats are torn, flooring is coming apart, seat belts are not working. The vehicle is not suitable to transport Teen Court Youth. The vehicle is currently out of commission and beyond economical repair.				

Respectfully,

Charmaine Sias





## Luna County Detention Center

1700 E. 4<sup>th</sup> St

Deming, New Mexico 88030

Phone (575) 543-6706

January 3, 2020

From: Pablo Montoya, Deputy Warden  
To: Joanne Hethcox, Budget and Procurement Director  
Via: Chris Brice, County Manager

Subj: Disposal of LCDC Blue Bird Bus

I would like to auction off or dispose of the following vehicles:

Make	Model	VIN	Inventory #	Mileage
2006 Blue Bird American	Blue Bird Bus	1BAKGCKA06F233789	981197	180,500
Bus has had injectors replaced multiple times, bus was taken to E&M recommendation was to replace the heads or motor, bus has multiple electrical issues. Not suitable for inmate transport.				

Respectfully,



P. Montoya

**EQUIPMENT AUCTION  
2020**

**LUNA County Road Department**

*1-16-20*  
*Mark Miller*

YR.	MAKE/INVENTORY #	Equipment Description	QTY
	980342	METAL OFFICE DESK	1
	DAVID WHITE LT8-300P S/N F504306	SURVEYING TRANSIT	1
	LASERMARK LM800 #981398	SURVEYING TRANSIT	1
		ANTIQUE COCA COLA MACHINE	1
	980349	OFFICE DESK	1
	COOL TECH 700 R134a #981085	AC RECLAIMER/RECHARGER UNIT	1
		FUEL TRANSFER TANKS	3
	WP 1550	PLATE TAMPER	1
	MIKASA MTR 60L S/N R4509 #980301	TAMPER/RAMMER	1
		SCRAP METAL/SIGNS/WIRE	MISC
	OTC 1877 S/N 0404X00015	OIL FILTER CRUSHER	1
	OTC - OWATONNA TOOL COMPANY #980330	FLOOR CRANE	1
		UNIVERSAL BACKHOE FORKS	1
		METAL 2-DRAWER FILING CABINET	1
	1215	OIL FILTER	1
	1518	HYDRAULIC FILTER	2
	3052	FUEL FILTER	4
	86211	OIL FILTER	1
	3359	FUEL FILTER	4
	51348	OIL FILTER	4
	1202	HYDRAULIC FILTER	5
	2689	AIR FILTER	1
	3E-0411	CAB/AIR FILTER	2
	231-4486	CAB/AIR FILTER	2
	6689	CAB/AIR FILTER	1
	3721A	DRUM	2
	14123	DRUM	2
	2705	DRUM	1
	66895	DRUM	2
	FRUEHAUF	SPINDLE NUTS	4
	FRUEHAUF 334-452A	BOLT & BUSHING KIT	1
	EQ023	EQUALIZER	6
	TRK6300	TORQUE ARM BUSHING KIT	12

[illegible]

LUNA COUNTY ROAD DEPT  
2020 VEHICLE AUCTION

Make	Model	VIN	Inventory #	Mileage
1990 VOLVO	AUTOCAR	4V2SCBJGXLU507330	980247	87558
SEMI TRACTOR WITH AGE.				

Make	Model	VIN	Inventory #	Mileage
1991 JOHN DEERE	670B	DW67QBX533980	980523	58 – NEW METER
GRADER WITH AGE.				

Make	Model	VIN	Inventory #	Mileage
1995 JOHN DEERE	770BH	DW770BH553627	980236	18384.6 HOURS
GRADER WITH AGE.				

Make	Model	VIN	Inventory #	Mileage
1999 CATERPILLAR	120H	PIN#4MK00615	980797	17088.0 HOURS
GRADER WITH AGE.				

Make	Model	VIN	Inventory #	Mileage
1981 KENWORTH	W900	1XKWD29X2BC193994	980255	755521.8
DUMP TRUCK WITH AGE. RUNS BUT NEED A PT PUMP.				

Make	Model	VIN	Inventory #	Mileage
2004 Ford	Freestar SE	2FMDA516258A17480	981182	207426
RED MINIVAN WITH AGE.				

Make	Model	VIN	Inventory #	Mileage
1987 INTERNATIONAL	70-6A	2HSE8GUR910003223	980261	347081.4
DUMP TRUCK– CAB REPLACED WITH AGE. RUNS BUT NEEDS A PT PUMP.				

Make	Model	VIN	Inventory #	Mileage
2004 FORD	F150	1FTRW14W75KC07412	981129	109982.9
RED PICKUP WITH AGE. RUNS GOOD.				

LUNA COUNTY ROAD DEPT  
2020 VEHICLE AUCTION

Make	Model	VIN	Inventory #	Mileage
2006 DODGE	CARAVAN	1D4GP25B96B750626	981225	27881
GREEN MINIVAN WITH AGE AND ENGINE PROBLEMS.				

Make	Model	VIN	Inventory #	Mileage
1989	PUP TRAILER	1H4D01327KJ022403	980257	N/A
DUMP TRAILER WITH AGE.				

Make	Model	VIN	Inventory #	Mileage
1989	PUP TRAILER	1H4D0B27KJ022402	980258	N/A
DUMP TRAILER WITH AGE.				

Make	Model	VIN	Inventory #	Mileage
1989	PUP TRAILER	1H4D03424GJ003906	980259	N/A
DUMP TRAILER WITH AGE.				

Make	Model	VIN	Inventory #	Mileage
1989	PUP TRAILER	1H4D01325KJ022401	980260	N/A
DUMP TRAILER WITH AGE.				

Make	Model	VIN	Inventory #	Mileage
HONDA	RINCON ATV	TRX650FA3	981025	2444
ATV WITH AGE.				

Make	Model	VIN	Inventory #	Mileage
KAWASAKI	MULE 2500	JK1AJCC16RB502981	980320	UNKNOWN
ALSO HAD INVENTORY #980287 AND #980229 PLACED ON ROLL BAR.				

Make	Model	VIN	Inventory #	Mileage



Luna County Volunteer Fire Department

12<sup>th</sup> February 2020

From: Pablo Montoya, Fire Chief

To: Joanne Hethcox, Budget and Procurement Director

Via: Chris Brice, County Manager

Subj: Disposal of VFD vehicles

I would like to auction the off or dispose of the following vehicles:

Make	Model	VIN	Inventory #	Mileage
1980 International		D2127KGB17371	981808	
Unit has been parked outside the fire station for many years. Unit does not meet ISO requirements to be used as a fire apparatus. Unknown mechanical issues.				

Make	Model	VIN	Inventory #	Mileage
		IFDJE30M9PHB24592	981105	
Unit is parked outside Sunshine Fire with body damage. Unit seems to be an old ambulance. County Fire does not need the vehicle. We don't operate EMS services. Unknown mechanical issues.				

Make	Model	VIN	Inventory #	Mileage
2002 Ford	Expedition	IFMPJ16293LA97644	981303	
Unit parked outside Sunshine Fire. Unit was involved in a motor vehicle accident several years ago. Unit is a total loss.				

Make	Model	VIN	Inventory #	Mileage
2003 Ford	F150	IFMPU16L83LB79218	981304	Unknown
Unit needs motor over haul. Unit has been parked outside Sunshine Fire for approximately 4 years. County Fire purchased 2 new admin units in 2018.				

Make	Model	VIN	Inventory #	Mileage
1978 GMC	Sierra Classic		980906	36096.0
Unit does not start, has been parked at Florida station for long period of time. Does not meet ISO requirements.				



Joanne Hethcox <joanne\_hethcox@lunacountynm.us>

---

## Luna County Sheriff's Office; Vehicles for auction

1 message

**Jose Martinez** <jmartinez@lunacountynm.us>

Tue, Feb 25, 2020 at 11:02 AM

To: Kelley Gannaway <kgannaway@lunacountynm.us>, Estella Ortiz <estella\_ortiz@lunacountynm.us>, Joanne Hethcox <joanne\_hethcox@lunacountynm.us>

Hi Joanne,

The vehicles marked in blue will be auctioned. 13 TOTAL

If you have any questions please let me know.

PLEASE SEE ATTACHMENT

Thank you  
Captain J Martinez



**LCSO VEHICLE INVENTORY 2020.xlsx**

17K



LUNA COUNTY SHERIFF'S OFFICE VEHICLE INVENTORY (FEB 2020)									
NAME	BADGE	UNIT	MAKE	MODEL	YEAR	MILEAGE	PLATE	COMMENTS	
	SG	982247	CHEV	TAHOE	2013	118678	G 88694	SIDELINE @ ROAD DEPARTMENT	
		982105	CHEV	TAHOE	2012	121186	G 85668	SIDELINE @ ROAD DEPARTMENT	
	SG	982248	CHEV	TAHOE	2013	142556	G 88696	SIDELINE @ ROAD DEPARTMENT	
	SG	981510	CHEV	TAHOE	2010	150811	G 76092	SIDELINE @ ROAD DEPARTMENT	
		981787	DODGE	RAM	2019	120763	01978G	SIDELINE @ ROAD DEPARTMENT	
MARAVILLA	SG	981749	DODGE	RAM	2010	148836	807P7K	LCSD YARD	
	SG	981748	DODGE	RAM	2010	109245	G 79584	SIDELINE @ ROAD DEPARTMENT	
	SG	982317	DODGE	CHARGER	2014	134600	G 91398	SIDELINE @ ROAD DEPARTMENT	
		981430	FORD	CROWN VIC	2008	94613	G 75019	SIDELINE @ ROAD DEPARTMENT	
		981662	FORD	CROWN VIC	2009	78891	G 78596	SIDELINE @ ROAD DEPARTMENT	
	SG	981515	FORD	150	2005	157667	G 76705	SIDELINE @ ROAD DEPARTMENT	
HOLGUIN		981857	DODGE	RAM	2010	119678	814RDB	LCSD YARD	
L MALINA		982589	DODGE	CARAVAN	2014	136387	G93044	COURTS	
		982492	MRAP	M1220	2012	9744		LCSD YARD	
		982131	DODGE	CARAVAN	2011	132692	G86910	SIDELINE @ ROAD DEPARTMENT	
L MALINA		981514	FORD	E350 VAN	2009	51609	G76704	COURTS	
L MALINA			DODGE	CARAVAN	2018	55395	G03938	COURTS	
								45 TOTAL	
							3	DODGE, CHARGER	
							1	FORD, E350 VAN	
							3	DODGE, CARAVAN	
							1	DODGE, DAKOTA	
							1	MRAP	
							2	CROWN VICTORIAS	
							12	CHEV, SILVERADO	
							8	CHEV, TAHOE	
							9	DODGE, RAM	
							2	FORD, 150	
							3	CHEV, CAPRICE	



Joanne Hethcox <[joanne\\_hethcox@lunacountynm.us](mailto:joanne_hethcox@lunacountynm.us)>

## Disposal of vehicles Maintenance department

1 message

**Ricardo Hidalgo** <[ricardo\\_hidalgo@lunacountynm.us](mailto:ricardo_hidalgo@lunacountynm.us)>  
To: Joanne Hethcox <[joanne\\_hethcox@lunacountynm.us](mailto:joanne_hethcox@lunacountynm.us)>

Fri, Feb 28, 2020 at 10:57 AM

I would like the following vehicles removed from the maintenance inventory, to be disposed of or sold at auction.

2004 Ford F-250 VIN# 1FTSW2154EB82180 Inventory# 981143

The engine in this truck is no longer repairable, taken to several mechanics all recommended to change out engine. Damages too severe and beyond economical repair.

2004 Dodge Ram 1500 VIN# 1D7HA16K47J504947 Inventory# 981235

This truck has several issues, suspension bad, several electrical issues from lights to dash, broken headlights and taillights, steering issues, seat belts also broken and torn, seats torn, several dents need repair and new paint. Too many damages beyond economical repair.

\*\*\*



Ricardo Hidalgo  
Luna County  
Facilities/Maintenance Superintendent  
O) 575)543-6632  
C) 575)640-1745  
[ricardo\\_hidalgo@lunacountynm.us](mailto:ricardo_hidalgo@lunacountynm.us)



2 March 2020

From: Viviana Silva, CASA Director  
To: Joanne Hethcox, Budget and Procurement Director  
Via: Chris Brice, County Manager

Subj: Disposal of CASA Vehicle

I would like to auction off or dispose of the following vehicle:

Make	Model	VIN	Inventory #	Mileage
2008 Ford Fusion	Fusion	3FAHP08178R26 4023	981455	128,620
Vehicle has multiple electrical issues, to include two windows not rolling up. We were quoted at \$453.34 in order to repair the window electrical issues. The windshield has to be replaced as well.				

casa@lunacountynm.us

CASA of Luna & Hidalgo  
210 E. Poplar, Suite APh. 575-567-1186  
Deming, NM 88030