

Be it remembered that at a regular meeting of the Luna County Board of County Commissioners in Deming, New Mexico, on the 11th day of June 2015, the following proceedings were had and entered of record.

RESOLUTION # 15-39

Luna County SP Project

PARTICIPATION IN LOCAL GOVERNMENT ROAD FUND PROGRAM
ADMINISTERED BY NEW MEXICO DEPARTMENT OF
TRANSPORTATION

WHEREAS, Luna County and the New Mexico Department of Transportation have entered into a joint and coordinated effort.

WHEREAS, the total cost of the project will be \$205,785.00 to be funded in proportional share by the parties hereto as follows:

a. New Mexico Department of Transportation's share shall be 75% or \$159,339.00.

And

b. Luna County's proportional matching share shall be 25% or \$51,446.00.

TOTAL PROJECT COST IS \$205,785.00

Luna County shall pay all costs, which exceed the total amount of \$205,785.00.

NOW therefore, be it resolved in official session that Luna County determines, resolves and orders as follows:

That the project for this Cooperative Agreement is adopted and has a priority standing.


This agreement terminates on December 31, 2015 and Luna County incorporates all the agreements, covenants, and understandings between the parties hereto concerning the subject matter hereof, and all such covenants, agreements, and understandings have been merged into the written agreement.

NOW therefore, be it resolved by Luna County to enter into Coop Agreement Project Number S P -1-16 (903) ,Control Number HW2 L100207 with the New Mexico Department of Transportation for LGRF Project for year 2015-2016, to, Chip seal or sand seal, design and fill cracks / potholes to improve skid resistance, conform shoulders back to original condition, improve drainage and apply safety striping and signage on Hood Dr SE from State Hwy 11 east 1/2 mile to Little Rd SE; Dodson Dr

SE from State Hwy 11 east 1/2 mile to Little Rd SE; Herrington Dr SE from State Hwy 11 east 1/2 mile to Little Rd SE; Sherman Dr SE from Hood Dr SE south 1/2 mile to Green Dr SE; Puentes Dr SE from Hood Dr SE south 1/2 mile to Green Dr SE; Perez Dr SE from Hood Dr SE south 1/2 mile to Green Dr SE; From intersection of Horseshoe Rd NW and Belgian Rd NW west 3/4 mile to EOP; From intersection of Belgian Rd NW and 2nd St south 1/4 mile to I-10 Frontage EOP; and from Deming City Limits west on 2nd St, 2 miles to EOP, within the control of Luna County in Deming/Luna County New Mexico.

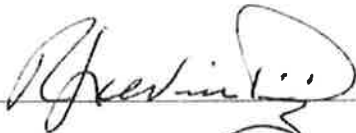
Done in Deming, New Mexico this 11th day of June 2015.

Luna County Board of Commissioners



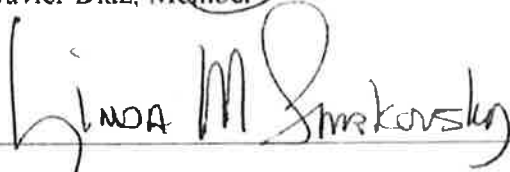
Joe L. Milo Jr., Chairman

06/11/2015
Date



R. Javier Diaz, Member

06/11/2015
Date



Linda M. Smrkovsky, Member

06/11/2015
Date

