

Appendix C Local Municipality Flood Vulnerability Maps

THIS PAGE INTENTIONALLY LEFT BLANK

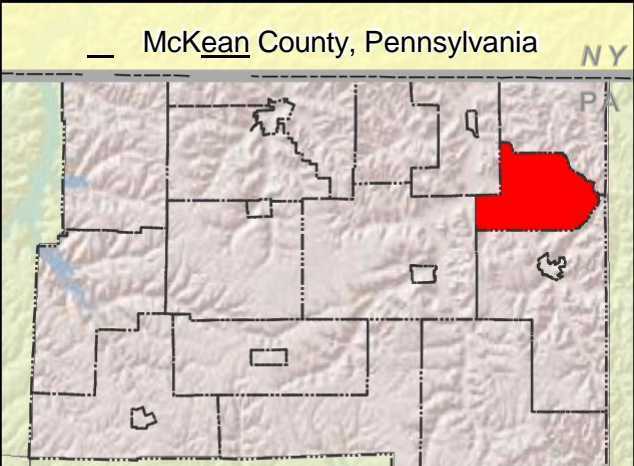
McKean County Hazard Mitigation Plan



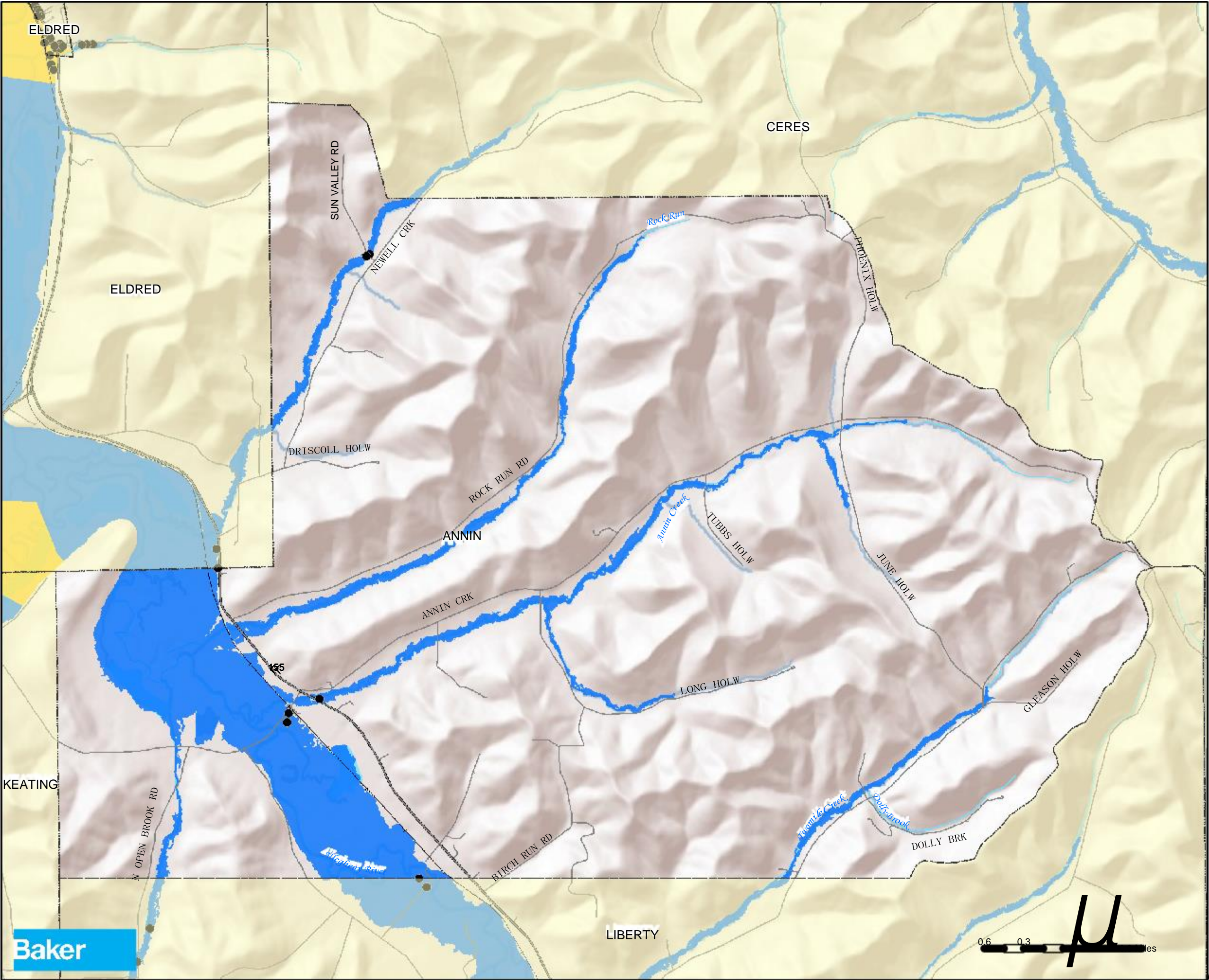
Annin Township Flood Vulnerability

LEGEND

- ! Addressable Structures in SFHA
- US Highway
- State Highway
- Centerlines
- Railroad
- Rivers / Streams
- Water Area
- Municipality
- County
- Special Flood Hazard Area (SFHA)**
 - Approximate 1% Annual-Chance-Flood
 - Detailed 1% Annual-Chance-Flood



Projection: NAD 1983 - State Plane PA North (feet)



Baker

Elk

Cameron

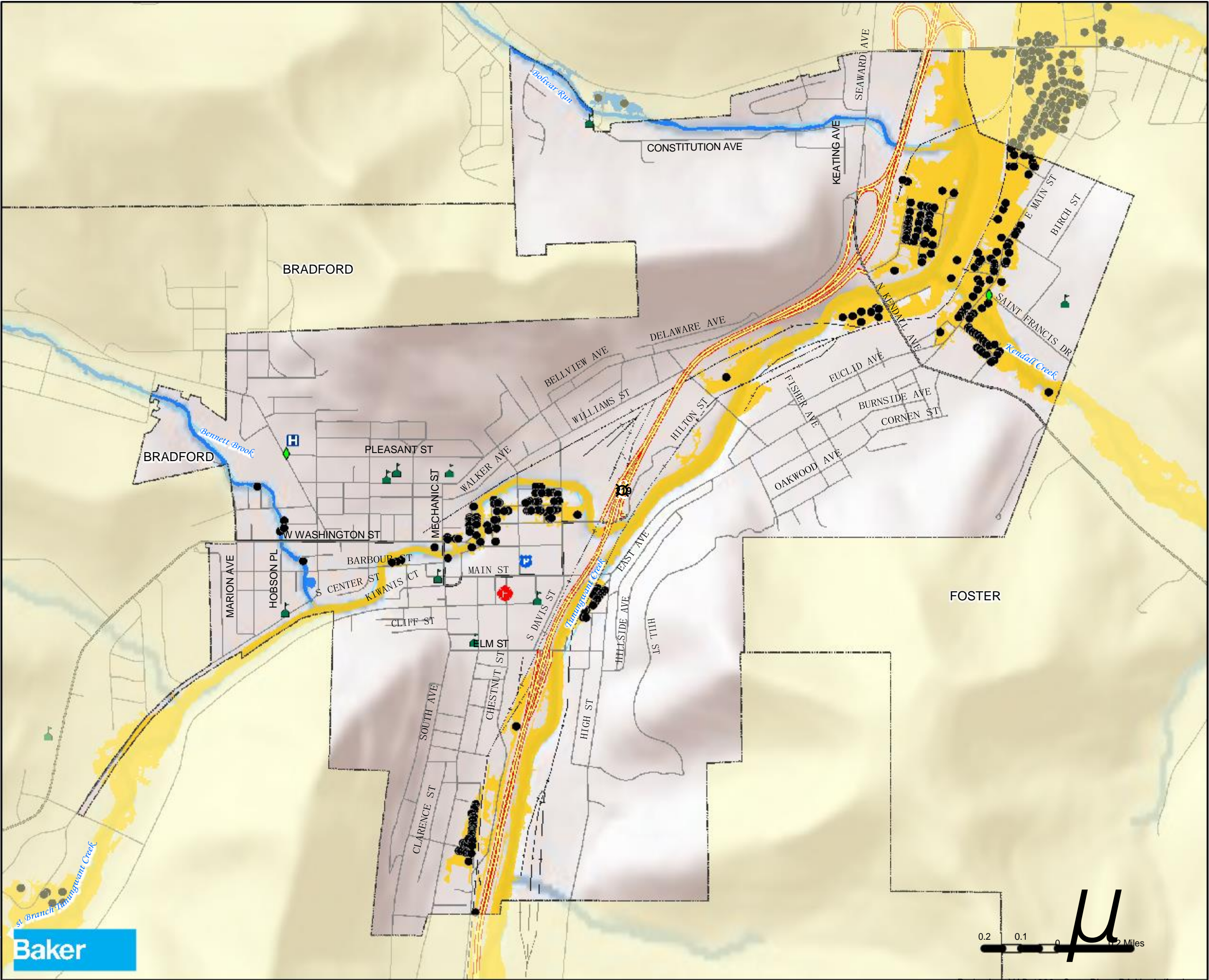
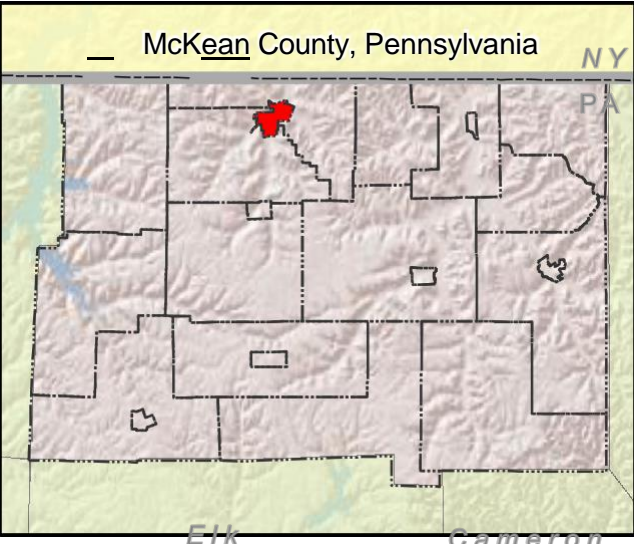
McKean County Hazard Mitigation Plan



City of Bradford Flood Vulnerability

LEGEND

- Addressable Structures in SFHA
- School
- Police Department
- Fire Department
- Hospital
- Nursing Home
- US Highway
- State Highway
- Centerlines
- Railroad
- Rivers / Streams
- Special Flood Hazard Area (SFHA)**
 - Approximate 1% Annual-Chance-Flood
 - Detailed 1% Annual-Chance-Flood



Projection: NAD 1983 - State Plane PA North (feet)

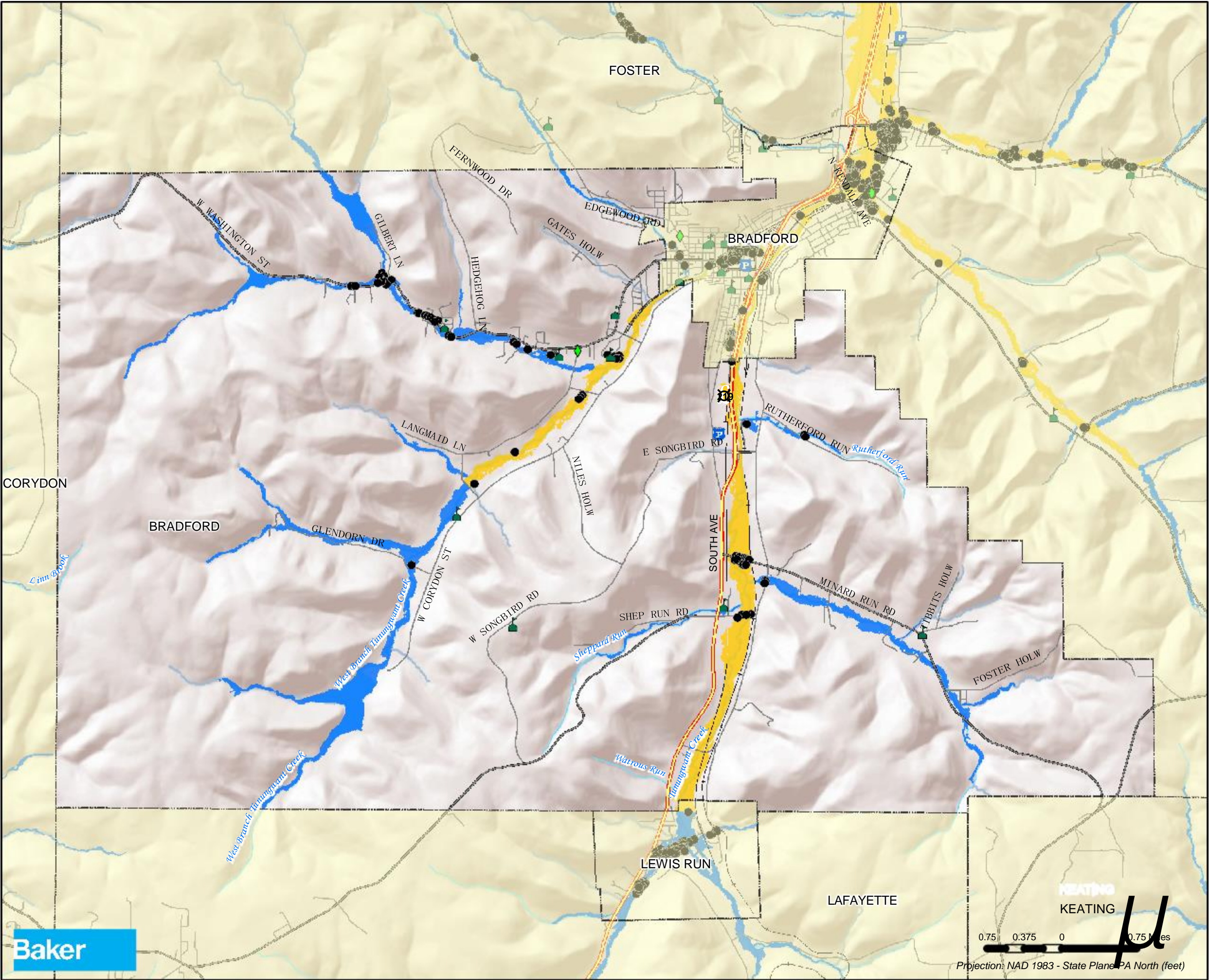
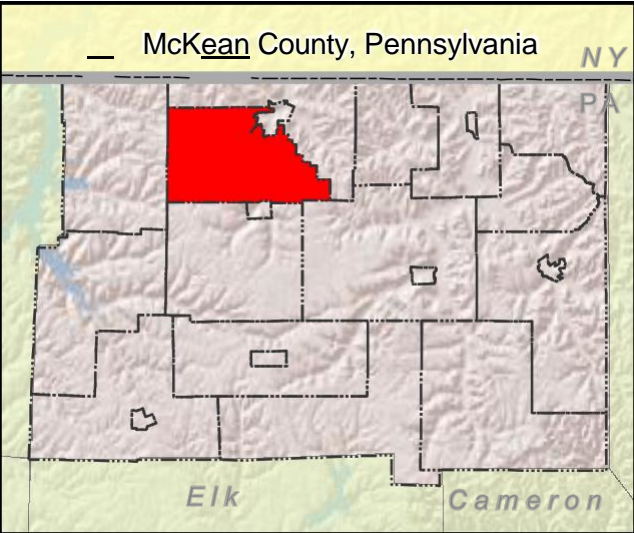
McKean County Hazard Mitigation Plan



Bradford Township Flood Vulnerability

LEGEND

- Addressable Structures in SFHA
- School
- Police Department
- Nursing Home
- US Highway
- State Highway
- Centerlines
- Railroad
- Rivers / Streams
- Special Flood Hazard Area (SFHA)**
 - Approximate 1% Annual-Chance-Flood
 - Detailed 1% Annual-Chance-Flood



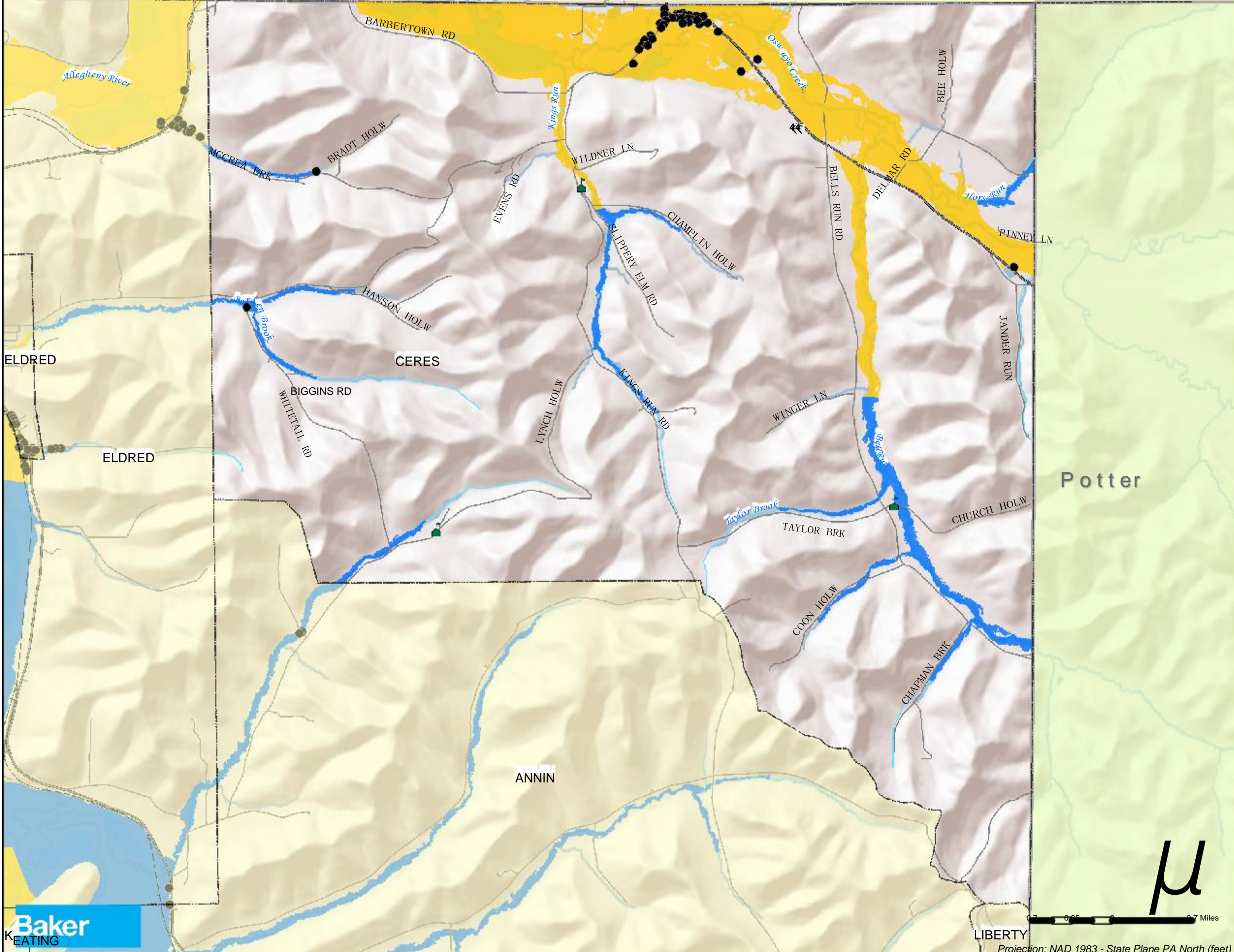
McKean County Hazard Mitigation Plan



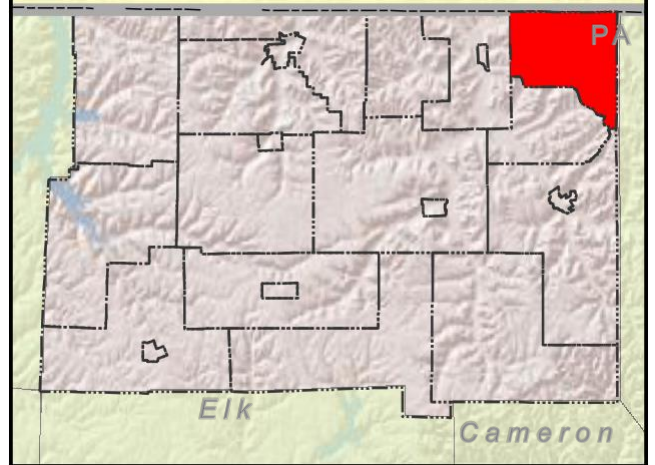
Ceres Township Flood Vulnerability

LEGEND

- ! Addressable Structures in SFHA
- 1 School
- US Highway
- State Highway
- Centerlines
- Railroad
- Rivers / Streams
- Special Flood Hazard Area (SFHA)**
 - Approximate 1% Annual-Chance-Flood
 - Detailed 1% Annual-Chance-Flood




McKean County, Pennsylvania







McKean County Hazard Mitigation Plan





Corydon Township Flood Vulnerability


LEGEND


Addressable Structures in SFHA


Fire Department


US Highway


State Highway


Centerlines

Railroad


Rivers / Streams


Water Area

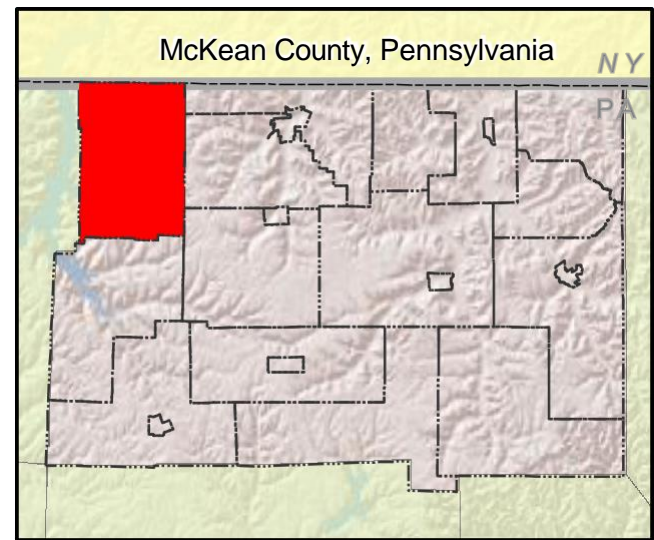
Municipality

County

Special Flood Hazard Area (SFHA)

Approximate 1% Annual-Chance-Flood

Detailed 1% Annual-Chance-Flood

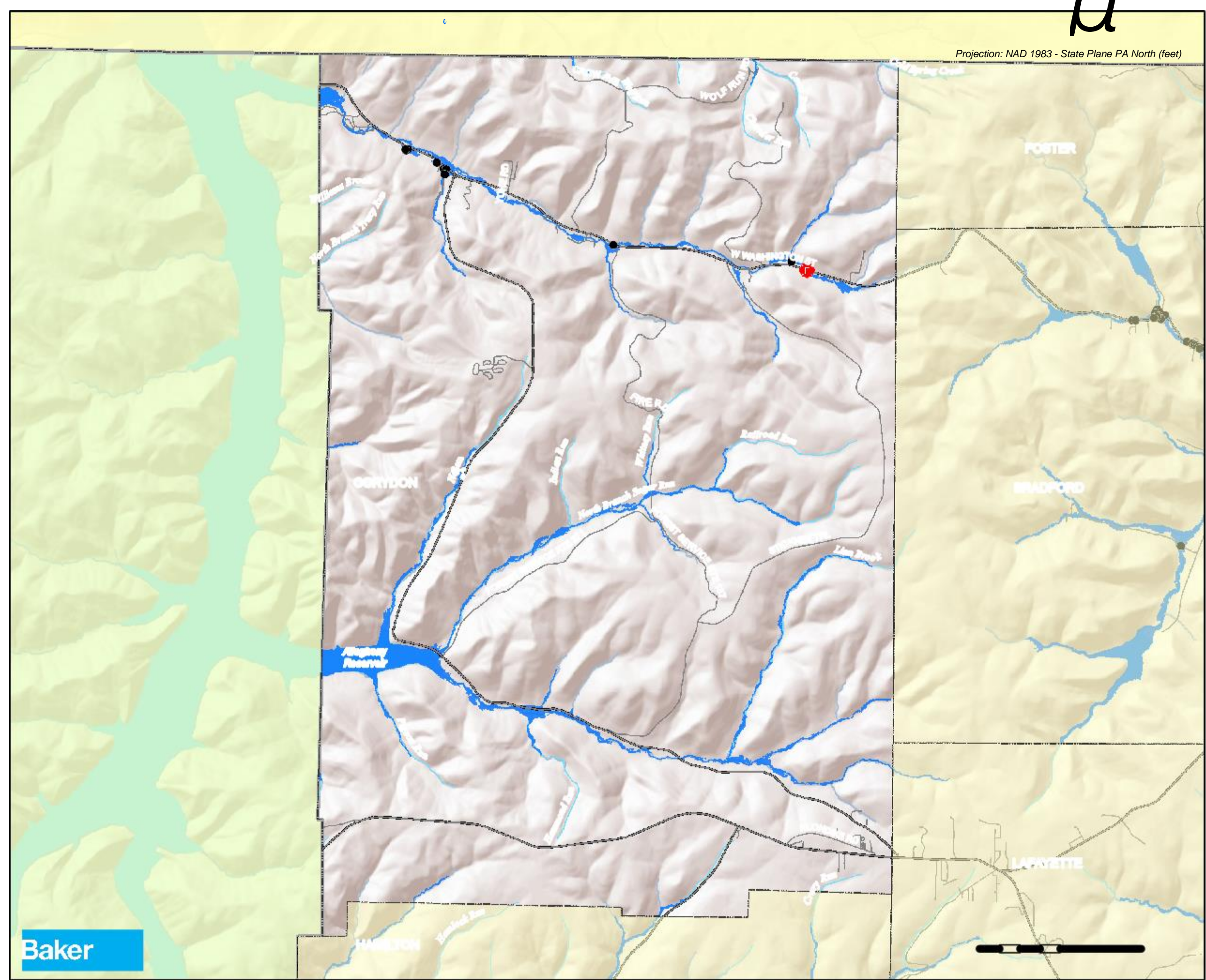


u

Projection: NAD 1983 - State Plane PA North (feet)

Elk

Cameron



Baker

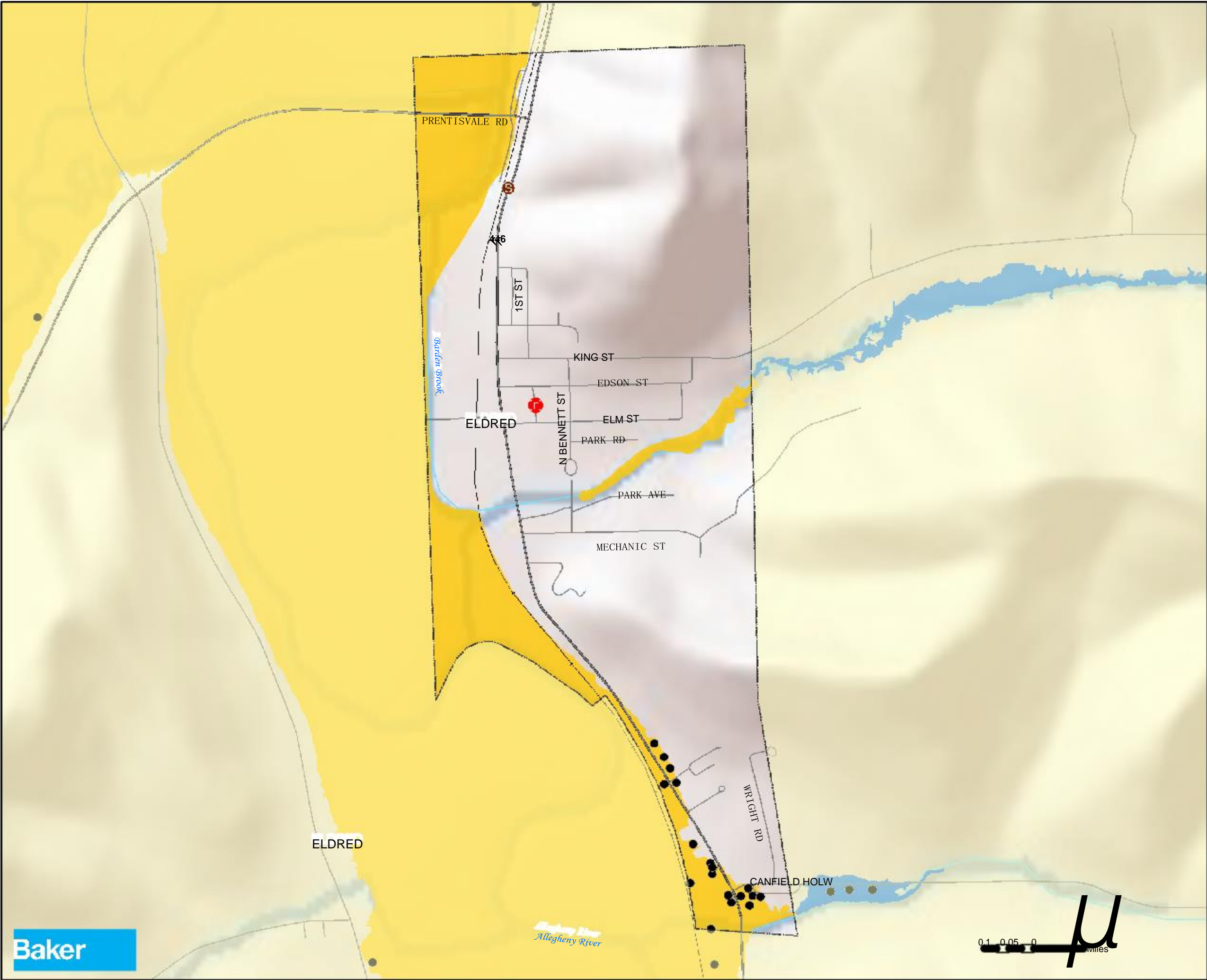
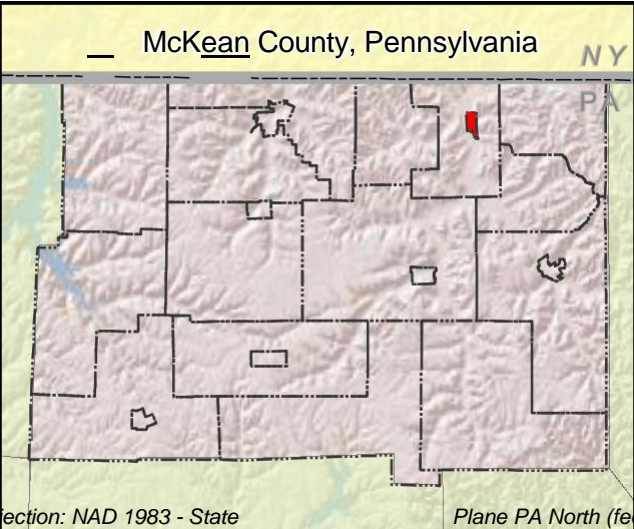
McKean County Hazard Mitigation Plan



Eldred Borough Flood Vulnerability

LEGEND

- Addressable Structures in SFHA
- Fire Department
- Sewage Treatment Plant
- US Highway
- State Highway
- Centerlines
- Railroad
- Rivers / Streams
- Water Area
- Special Flood Hazard Area (SFHA)**
 - Approximate 1% Annual-Chance-Flood
 - Detailed 1% Annual-Chance-Flood



Elk

Cameron

NEW YORK

McKean County Hazard Mitigation Plan



Eldred Township Flood Vulnerability

LEGEND

! Addressable Structures in SFHA

a Police Department

.. Fire Department

US Highway

State Highway

Centerlines

Railroad

Rivers / Streams

Water Area

Special Flood Hazard Area (SFHA)

Approximate 1% Annual-Chance-Flood

Detailed 1% Annual-Chance-Flood

McKean County, Pennsylvania

NY

PA

PA

Baker

Projection: NAD 1983 - State

Plane PA North (feet)

Elk

Cameron

McKean County Hazard Mitigation Plan

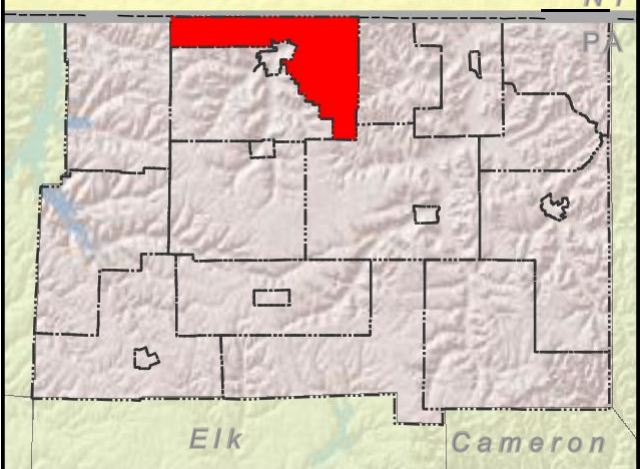


Foster Township Flood Vulnerability

LEGEND

- Addressable Structures in SFHA
- School
- Police Department
- Fire Department
- Sewage Treatment Plant
- US Highway
- State Highway
- Centerlines
- Railroad
- Rivers / Streams
- Water Area
- Special Flood Hazard Area (SFHA)**
 - Approximate 1% Annual-Chance-Flood
 - Detailed 1% Annual-Chance-Flood

McKean County, Pennsylvania



NEW YORK

PATTERSON LN

ROCKY RD

SEAWARD AVE

F MAIN ST

PENNBROOK RD

Harrisburg Run

Brook Run

FOSTER

BRADFORD

Thompson Creek

SEWARD AVE

OTTEN HOLLOW RD

Garlock Run

OTTO

GARLOCK HOLW

PRATT HOLW

SUMMIT RD

LEWIS RUN

LAFAYETTE

KEATING

Baker

Projection: NAD 1983 - State Plane PA North (feet)

McKean County Hazard Mitigation Plan



Hamilton Township Flood Vulnerability

LEGEND

- ! Addressable Structures in SFHA
- a Police Department
- .. Fire Department
- US Highway
- State Highway
- Centerlines
- Railroad
- Rivers / Streams
- Water Area
- Special Flood Hazard Area (SFHA)**
 - Approximate 1% Annual-Chance-Flood
 - Detailed 1% Annual-Chance-Flood

Warren

HAMILTON

LAFAYETTE

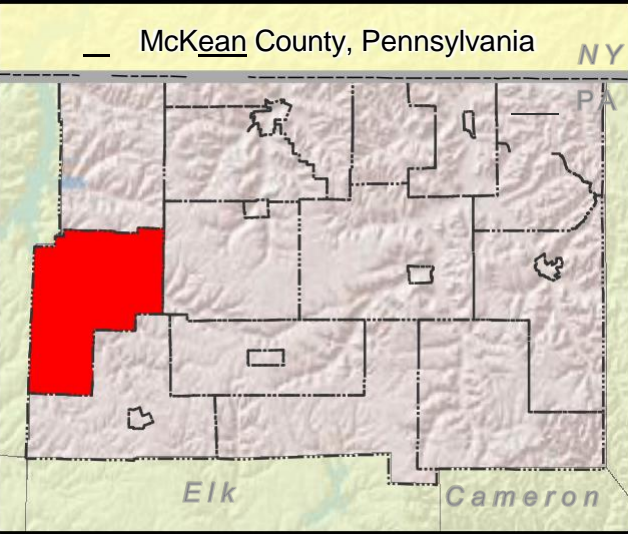
HAMLIN

WETMORE

CORYDON



1 0.5 0 1 Miles
Projection: NAD 1983 - State Plane PA North (feet)



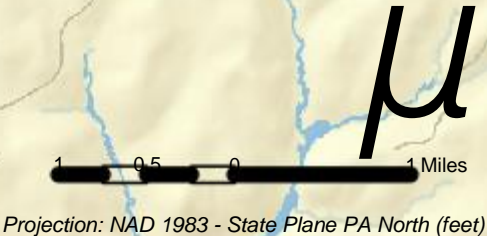
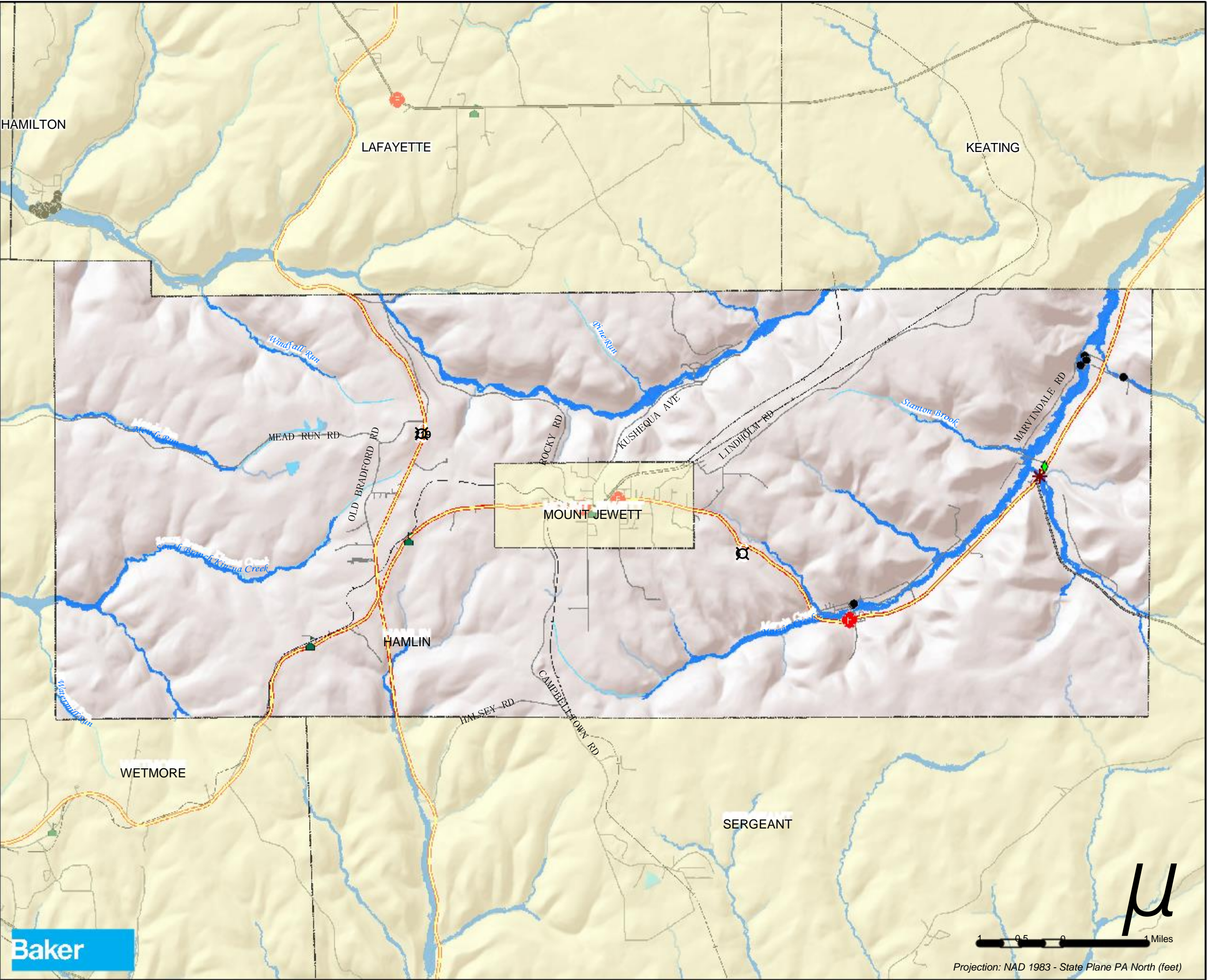
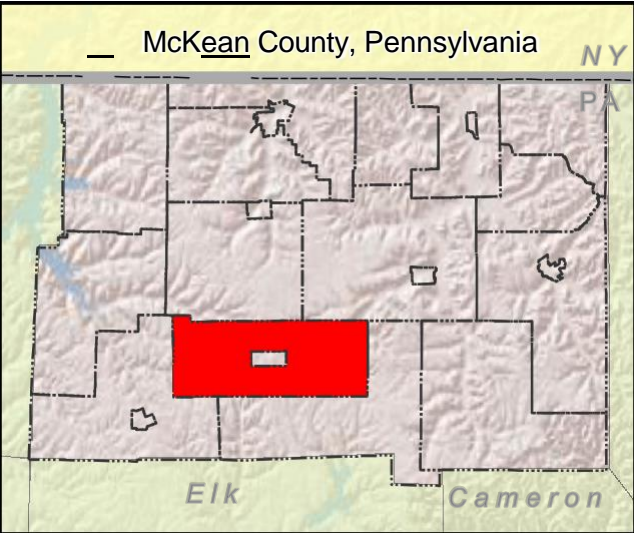
McKean County Hazard Mitigation Plan



Hamlin Township Flood Vulnerability

LEGEND

- ! Addressable Structures in SFHA
- 1 School
- .. Fire Department
- k 911 Center
- Nursing Home
- US Highway
- State Highway
- Centerlines
- Railroad
- Rivers / Streams
- Water Area
- Special Flood Hazard Area (SFHA)**
- Approximate 1% Annual-Chance-Flood
- Detailed 1% Annual-Chance-Flood



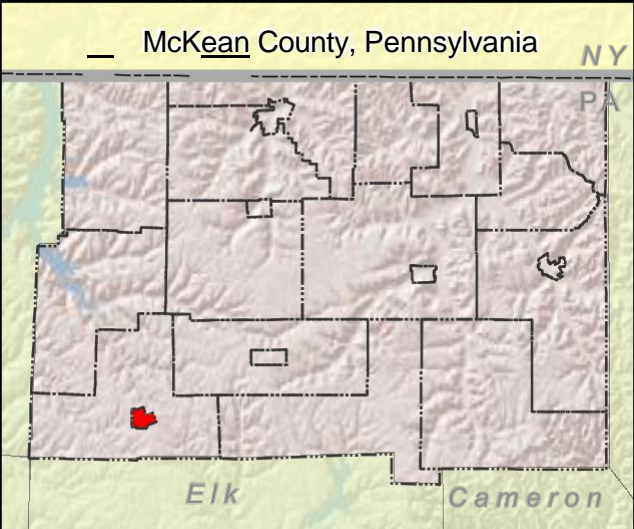
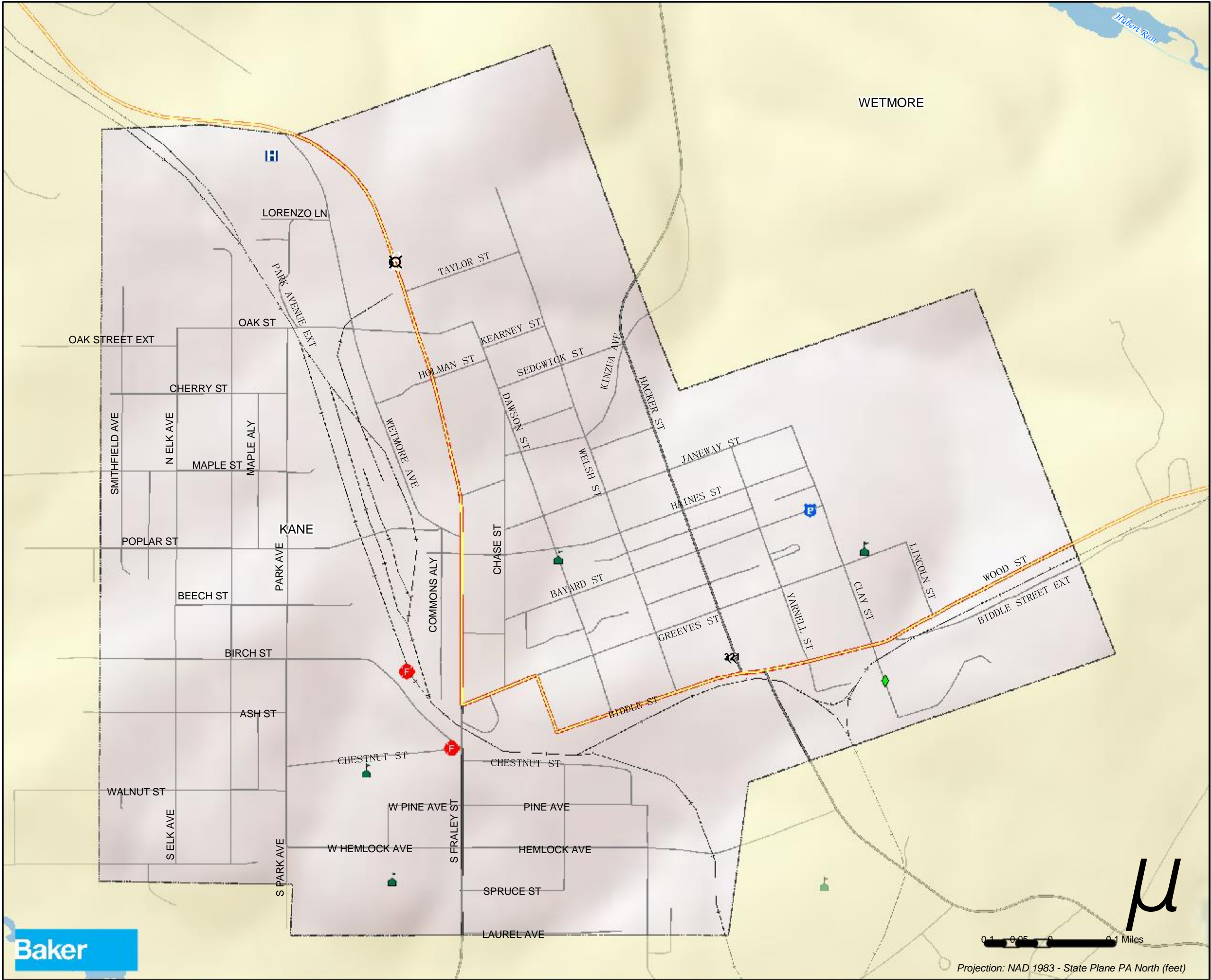
McKean County Hazard Mitigation Plan



Kane Borough Flood Vulnerability

LEGEND

- Addressable Structures in SFHA
- School
- Police Department
- Fire Department
- Hospital
- Nursing Home
- US Highway
- State Highway
- Centerlines
- Rivers / Streams
- Water Area
- Special Flood Hazard Area (SFHA)**
 - Approximate 1% Annual-Chance-Flood
 - Detailed 1% Annual-Chance-Flood



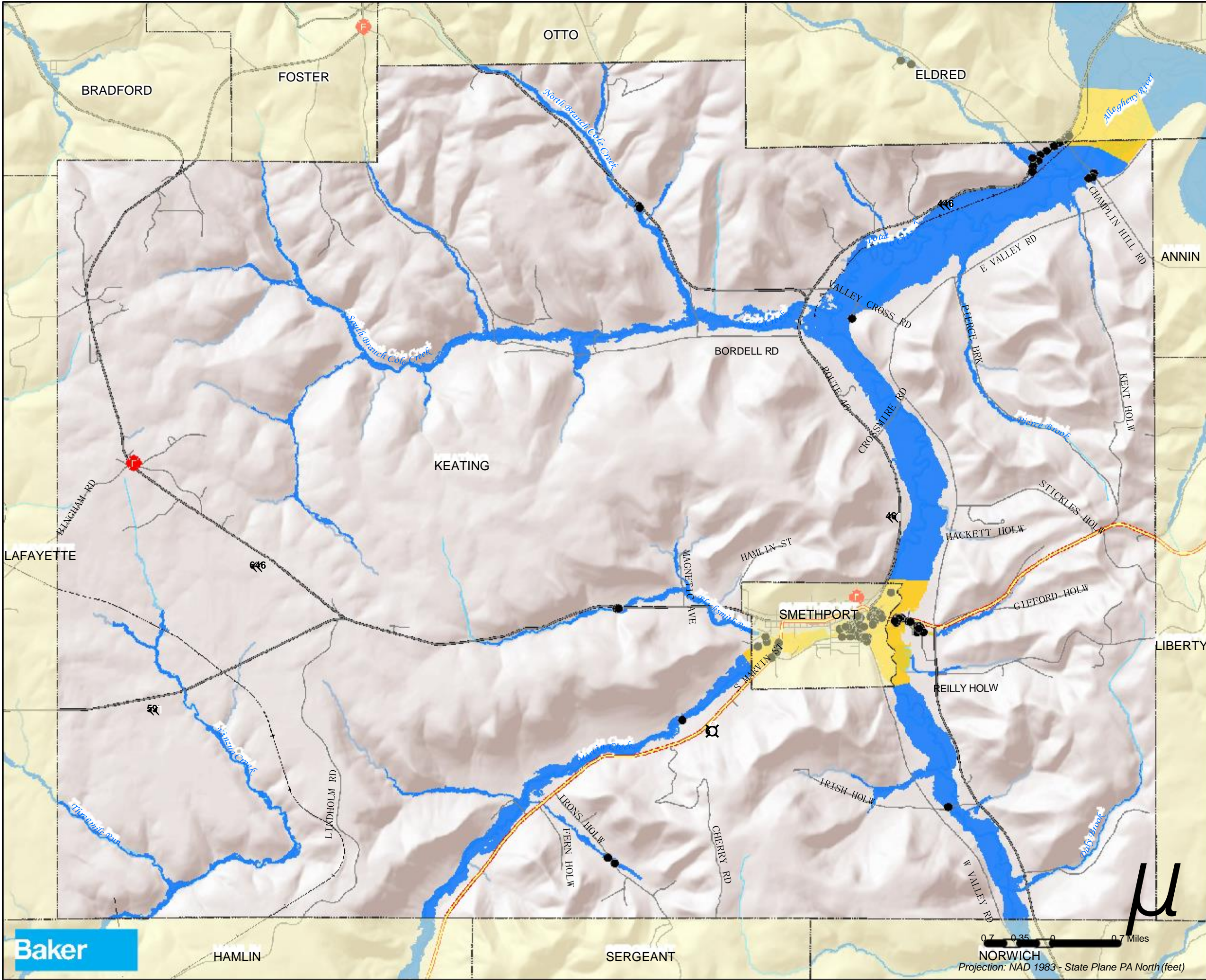
McKean County Hazard Mitigation Plan



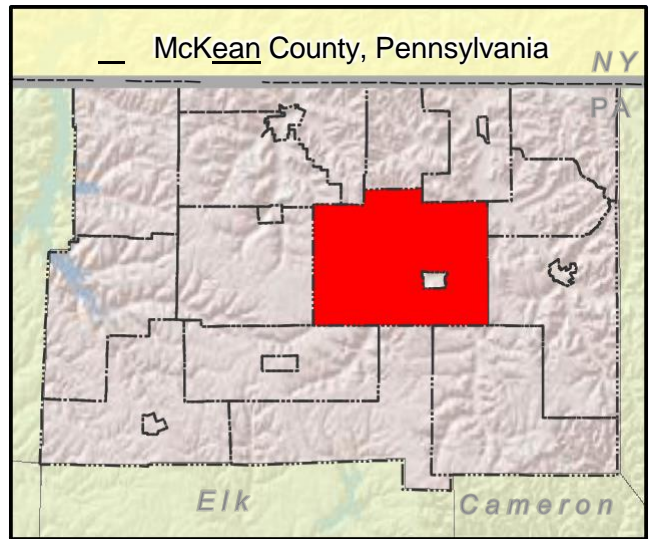
Keating Township Flood Vulnerability

LEGEND

- ! Addressable Structures in SFHA
- .. Fire Department
- US Highway
- State Highway
- Centerlines
- Railroad
- Rivers / Streams
- Water Area
- Special Flood Hazard Area (SFHA)**
 - Approximate 1% Annual-Chance-Flood
 - Detailed 1% Annual-Chance-Flood



Baker



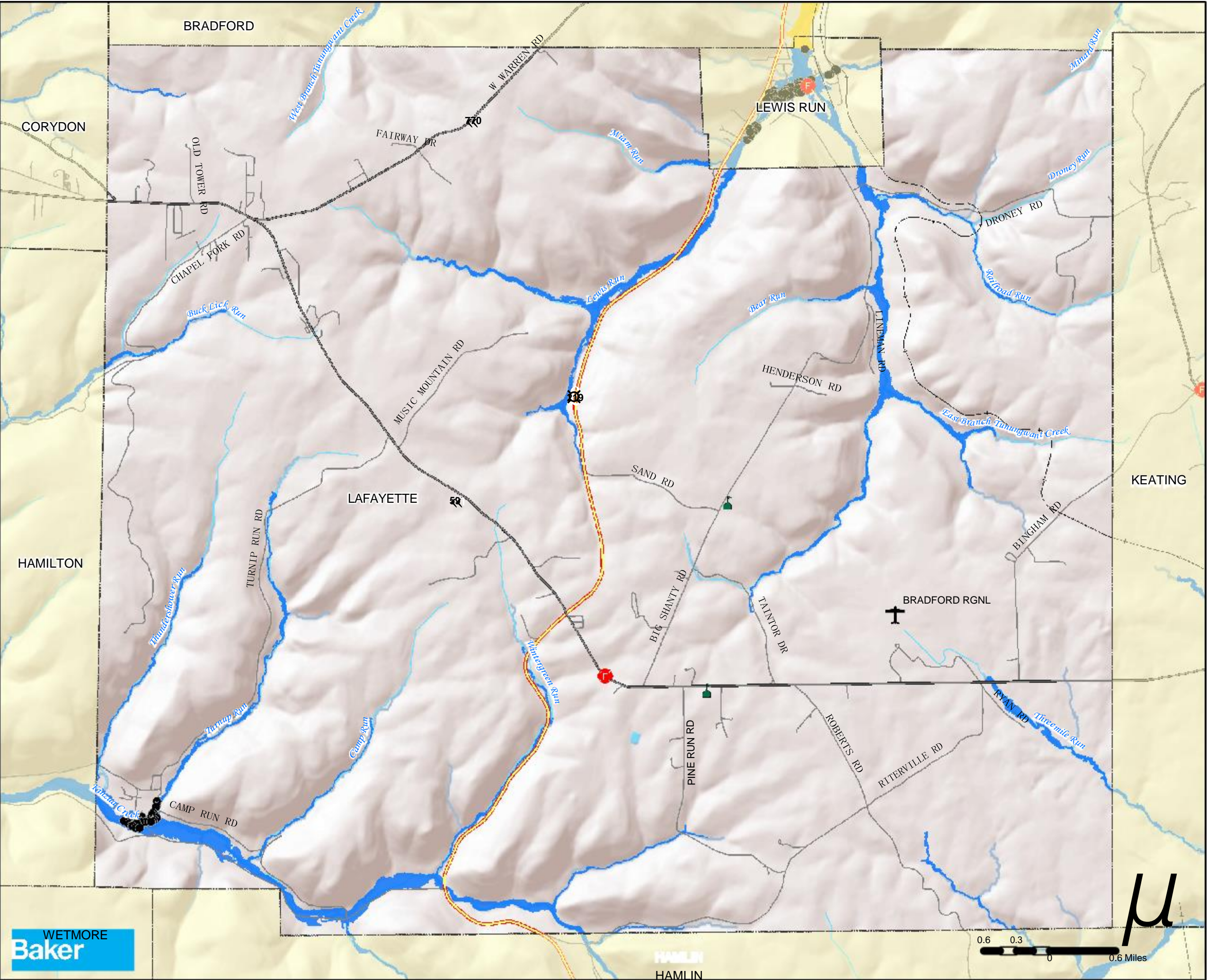
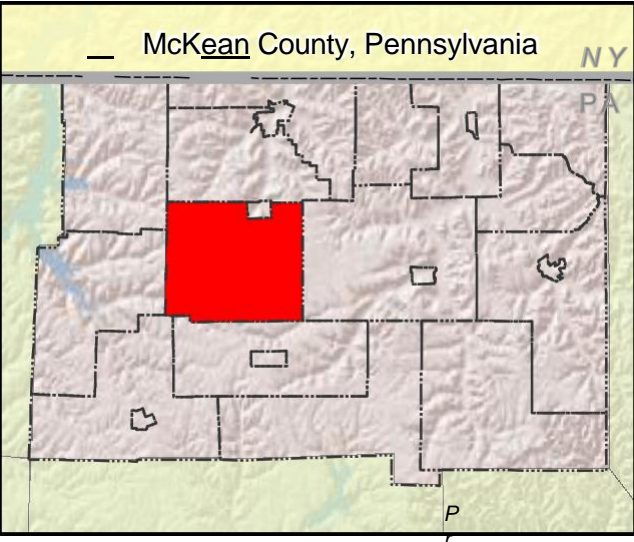
McKean County Hazard Mitigation Plan



Lafayette Township Flood Vulnerability

LEGEND

- Addressable Structures in SFHA
- Airport
- School
- Fire Department
- US Highway
- State Highway
- Centerlines
- Railroad
- Rivers / Streams
- Water Area
- Special Flood Hazard Area (SFHA)**
 - Approximate 1% Annual-Chance-Flood
 - Detailed 1% Annual-Chance-Flood



ection: NAD 1983 - State Plane PA North (feet)

Elk

Cameron

McKean County Hazard Mitigation Plan

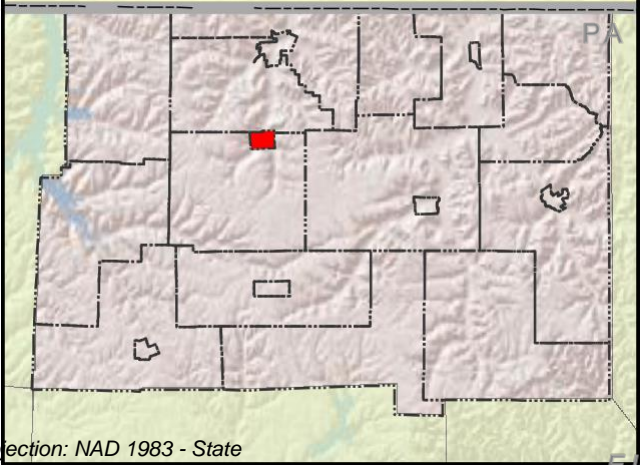


Lewis Run Borough Flood Vulnerability

LEGEND

- ! Addressable Structures in SFHA
- .. Fire Department
- US Highway
- State Highway
- Centerlines
- Railroad
- Rivers / Streams
- Water Area
- Special Flood Hazard Area (SFHA)**
 - Approximate 1% Annual-Chance-Flood
 - Detailed 1% Annual-Chance-Flood

McKean County, Pennsylvania



Projection: NAD 1983 - State Plane PA North (feet)

Baker

0.1 0.05 0 Miles

μ

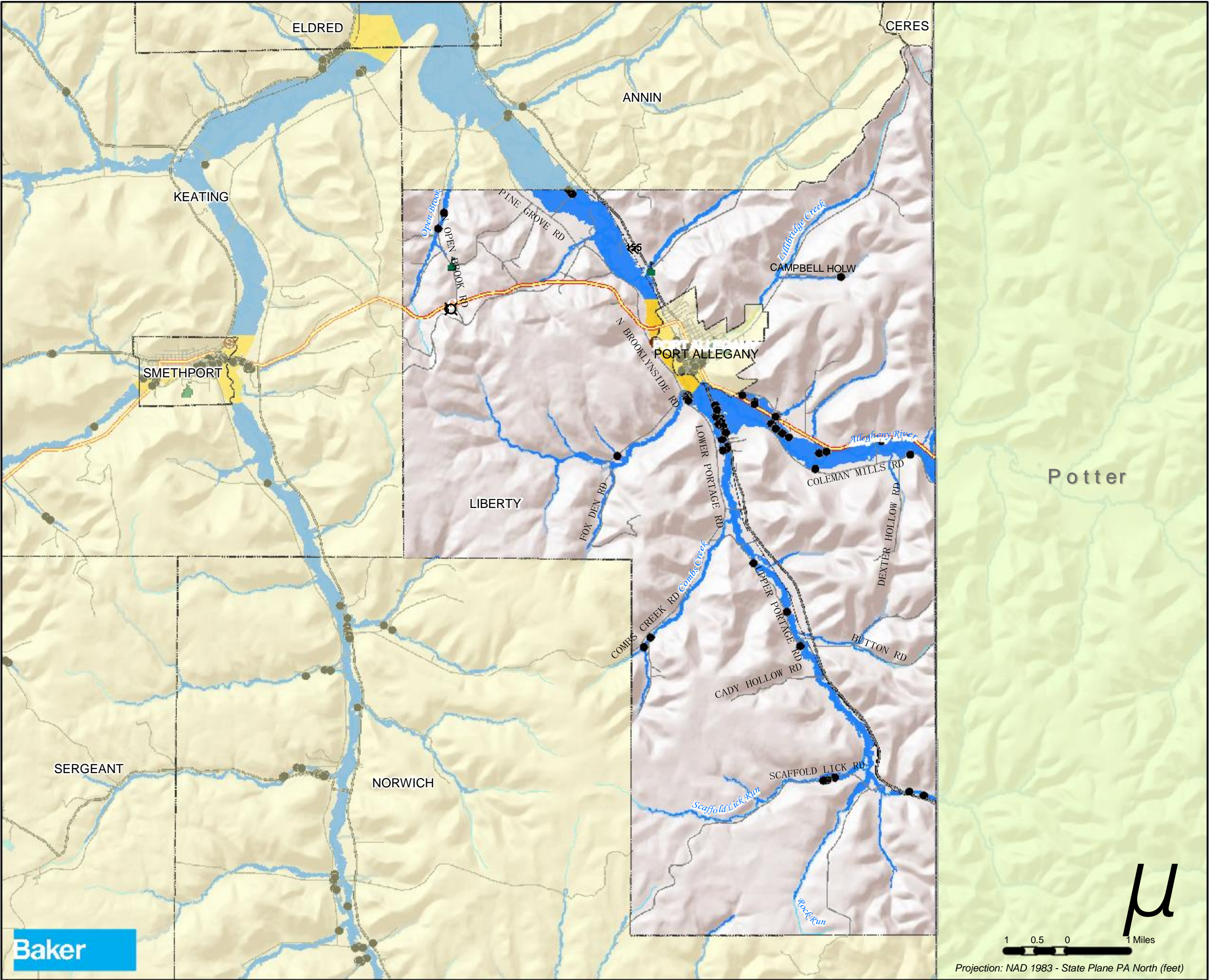
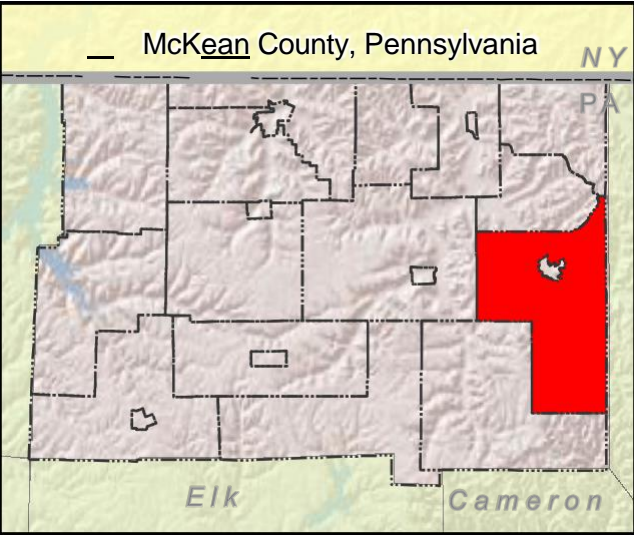
McKean County Hazard Mitigation Plan



Liberty Township Flood Vulnerability

LEGEND

- ! Addressable Structures in SFHA
- o School
- ! Sewage Treatment Plant
- US Highway
- State Highway
- Centerlines
- Railroad
- Rivers / Streams
- Water Area
- Special Flood Hazard Area (SFHA)**
- Approximate 1% Annual-Chance-Flood
- Detailed 1% Annual-Chance-Flood



Baker

1 0.5 0 1 Miles
Projection: NAD 1983 - State Plane PA North (feet)

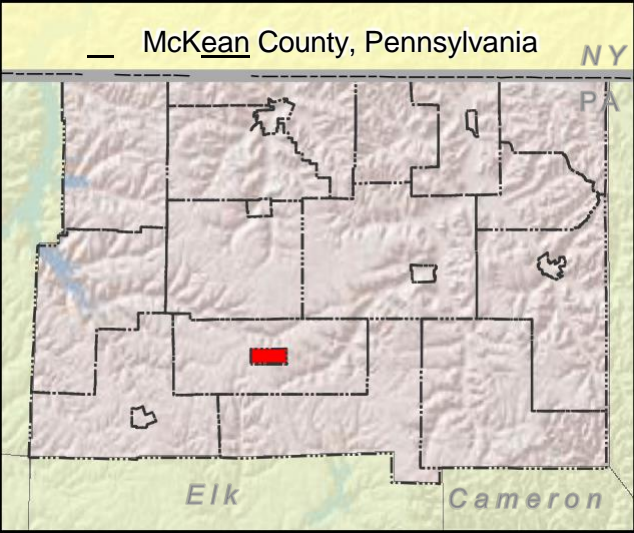
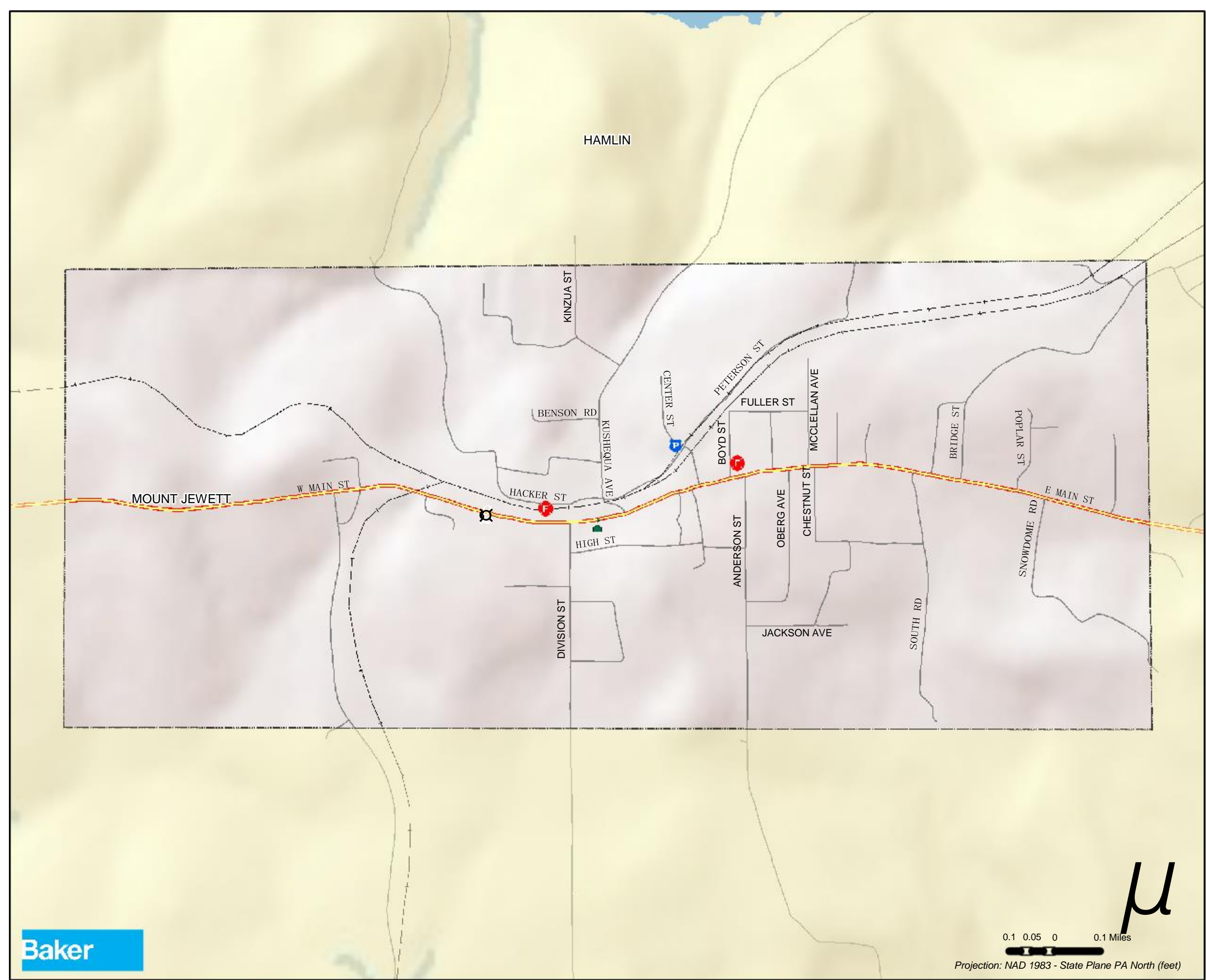
McKean County Hazard Mitigation Plan



Mount Jewett Borough Flood Vulnerability

LEGEND

- Addressable Structures in SFHA
- School
- Police Department
- Fire Department
- US Highway
- State Highway
- Centerlines
- Railroad
- Rivers / Streams
- Water Area
- Special Flood Hazard Area (SFHA)**
 - Approximate 1% Annual-Chance-Flood
 - Detailed 1% Annual-Chance-Flood



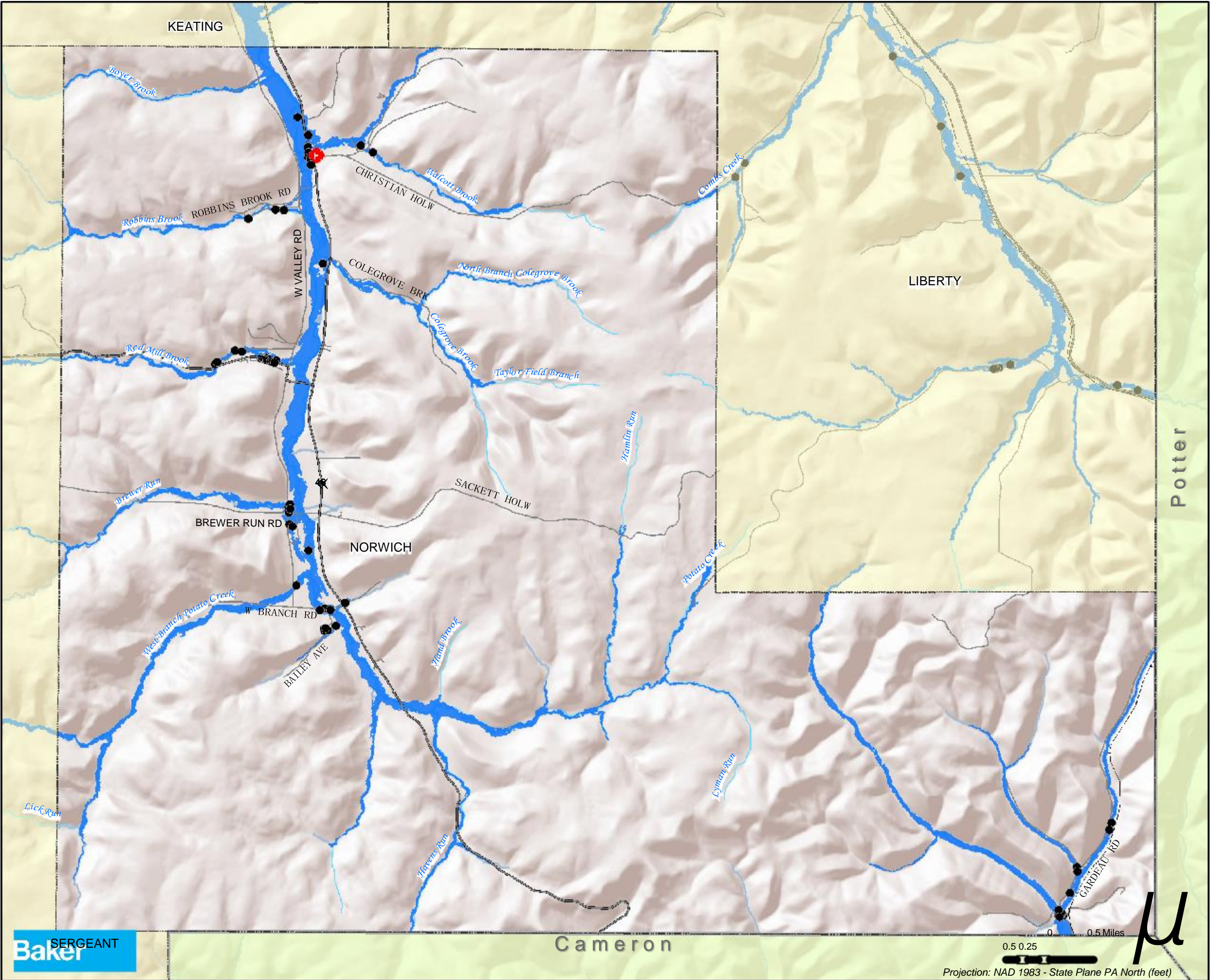
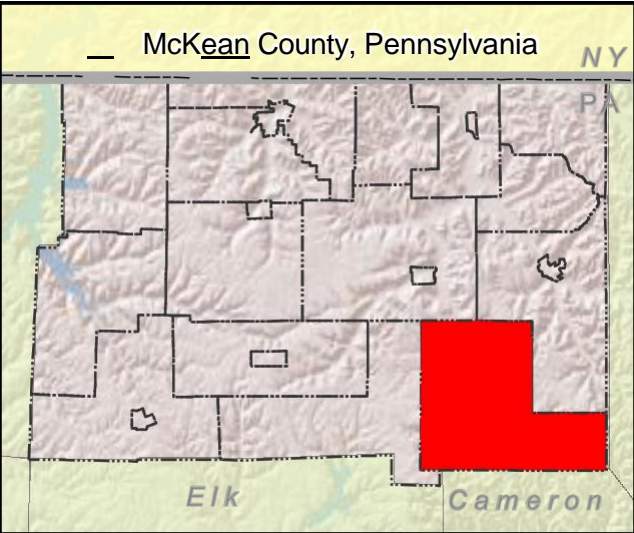
McKean County Hazard Mitigation Plan



Norwich Township Flood Vulnerability

LEGEND

- ! Addressable Structures in SFHA
- .. Fire Department
- US Highway
- State Highway
- Centerlines
- Railroad
- Rivers / Streams
- Water Area
- Special Flood Hazard Area (SFHA)**
- Approximate 1% Annual-Chance-Flood
- Detailed 1% Annual-Chance-Flood



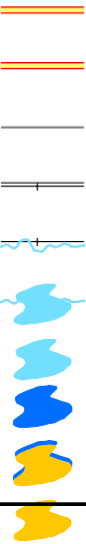
McKean County Hazard Mitigation Plan



Otto Township Flood Vulnerability

LEGEND

- Addressable Structures in SFHA
- School
- Police Department
- Fire Department



ELDRED

ELDRED

NEW YORK

Indian Creek

Kansas Branch

KANSAS BRANCH RD

WINDFALL RD

OIL VALLEY RD

Tram Hollow Run

MAIN ST

Knap Creek

LOOKER MOUNTAIN TRL

ROCK CITY RD

FULLERTON RD

TRAM HOLLOW RD

LOOKER LN

SCHOOL ST

COLUMBIA HILL RD

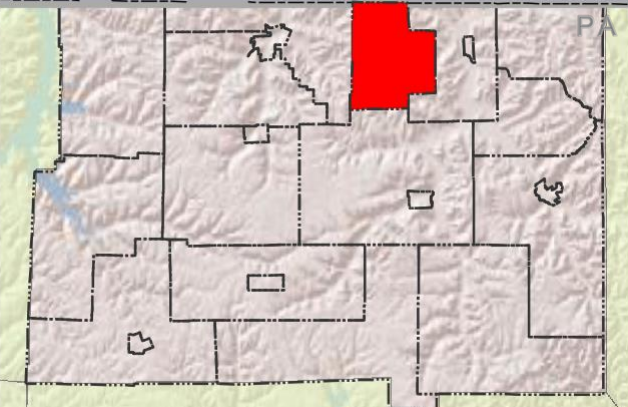
KEATING

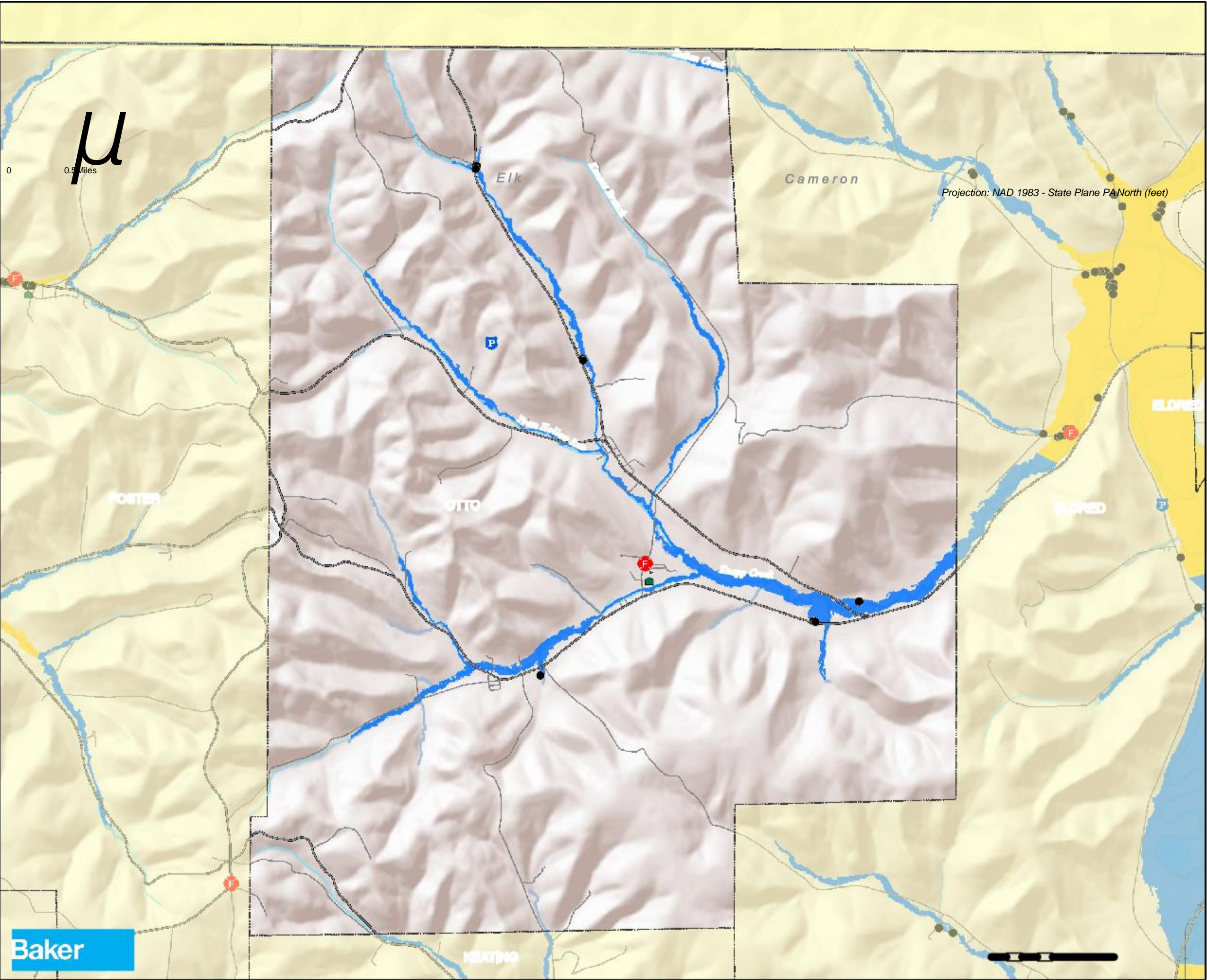
FOSTER

OTTO

0.5 0.25

McKean County, Pennsylvania





- US Highway
- State Highway
- Centerlines
- Railroad
- Rivers / Streams
- Water Area
- Special Flood Hazard Area (SFHA)**
 - Approximate 1% Annual-Chance-Flood
 - Detailed 1% Annual-Chance-Flood

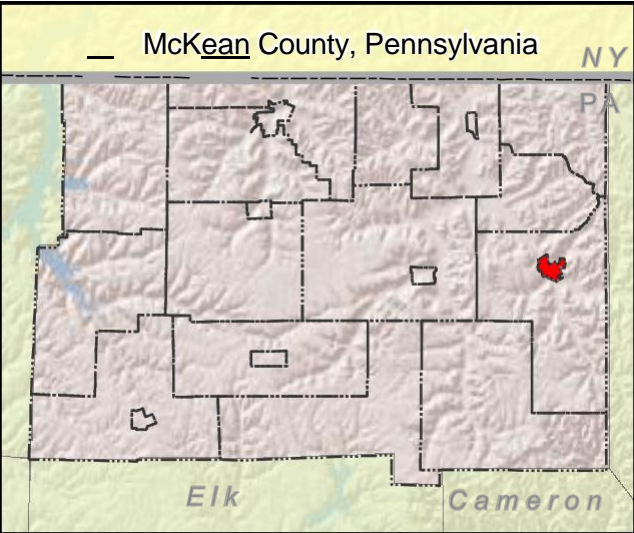
McKean County Hazard Mitigation Plan



Port Allegany Borough Flood Vulnerability

LEGEND

- Addressable Structures in SFHA
- School
- Police Department
- Fire Department
- US Highway
- State Highway
- Centerlines
- Railroad
- Rivers / Streams
- Water Area
- Special Flood Hazard Area (SFHA)**
 - Approximate 1% Annual-Chance-Flood
 - Detailed 1% Annual-Chance-Flood



Baker

0.2 0.1 0 0.2 Miles
Projection: NAD 1983 - State Plane PA North (feet)

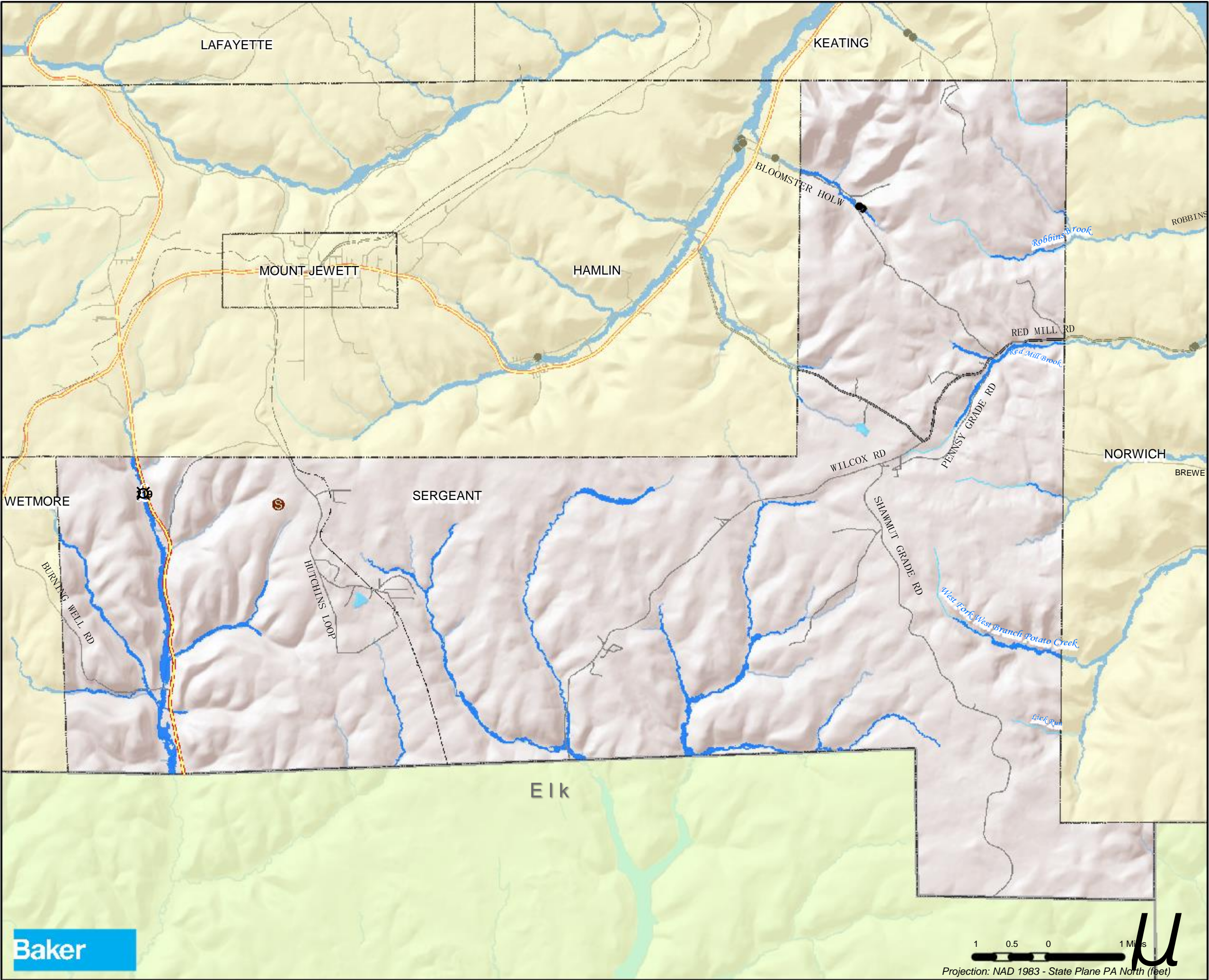
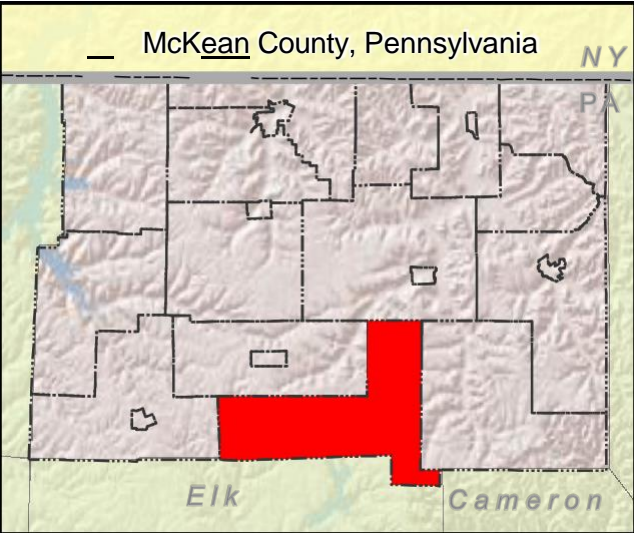
McKean County Hazard Mitigation Plan



Sergeant Township Flood Vulnerability

LEGEND

- ! Addressable Structures in SFHA
- ! Sewage Treatment Plant
- US Highway
- State Highway
- Centerlines
- Railroad
- Rivers / Streams
- Water Area
- Special Flood Hazard Area (SFHA)**
 - Approximate 1% Annual-Chance-Flood
 - Detailed 1% Annual-Chance-Flood



McKean County Hazard Mitigation Plan

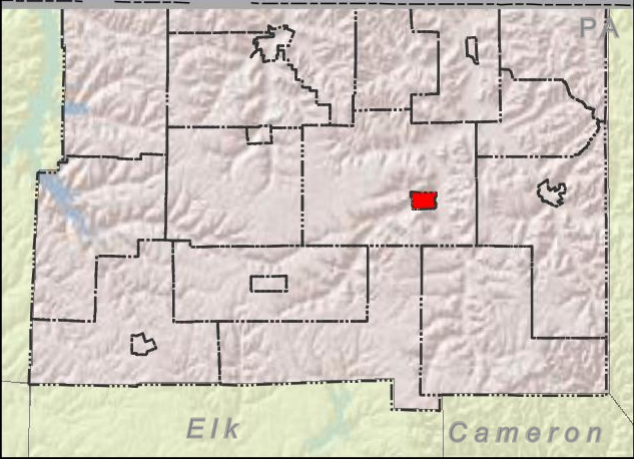


Smethport Borough Flood Vulnerability

LEGEND

- ! Addressable Structures in SFHA
- o School
- a Police Department
- .. Fire Department
- X Nursing Home
- X Sewage Treatment Plant
- US Highway
- State Highway
- Centerlines
- ~ Rivers / Streams
- Water Area
- Special Flood Hazard Area (SFHA)**
- Approximate 1% Annual-Chance-Flood
- Detailed 1% Annual-Chance-Flood

McKean County, Pennsylvania



KEATING

W NORTH ST

E NORTH ST

E GREEN ST

E KING ST

W GREEN ST

W KING ST

CHURCH ST

STATE ST

FRANKLIN ST

E WATER ST

W MAIN ST

W WATER ST

SMETHPORT

Marvin Creek

Portato Creek

JONNY LN

LONG ST

HILTON AVE

WASHINGTON ST

CENTER ST

SOUTH ST

S MECHANIC ST

BANK ST

SHORT LN

ROSEHILL AVE

GERMAN ST

W WILLOW ST

JARRETT LN

Baker

0.1 0.05 0 0.1 Miles

Projection: NAD 1983 - State Plane PA North (feet)

McKean County Hazard Mitigation Plan



Wetmore Township Flood Vulnerability

LEGEND

- Addressable Structures in SFHA
- School
- Sewage Treatment Plant
- US Highway
- State Highway
- Centerlines
- Railroad
- Rivers / Streams
- Water Area
- Special Flood Hazard Area (SFHA)**
 - Approximate 1% Annual-Chance-Flood
 - Detailed 1% Annual-Chance-Flood

