

MECOSTA COUNTY ROAD COMMISSION BIG RAPIDS, MICHIGAN

CERTIFICATION AS OF DECEMBER 31, 2024

MECOSTA COUNTY CERTIFICATION MAPS

<u>TOWNSHIP</u>	<u>SHEET NUMBER</u>
AETNA	1-2
AUSTIN	3
BIG RAPIDS	4-13
CHIPPEWA	14-16
COLFAX	17-21
DEERFIELD	22
FORK	23-24
GRANT	25-26
GREEN	27-31
HINTON	32-34
MARTINY	35-43
MECOSTA	44-47
MILLBROOK	48-49
MORTON	50-57
SHERIDAN	58-60
WHEATLAND	61-62

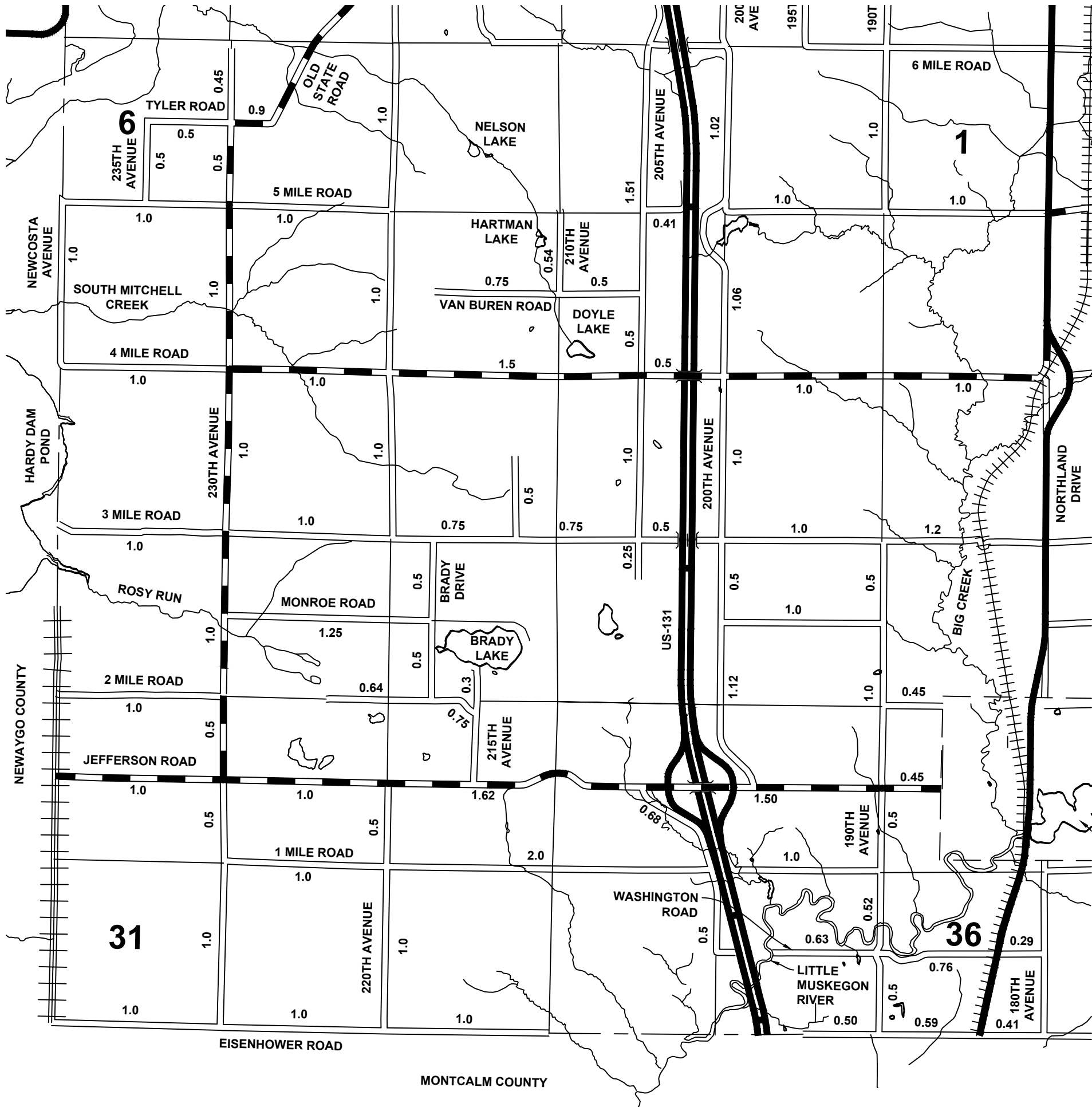
URBAN AREA CERTIFICATION MAPS

<u>TOWNSHIP</u>	<u>SHEET NUMBER</u>
BIG RAPIDS	63 - 71
COLFAX	72 - 74
GREEN	75 - 77
MECOSTA	78 - 81

"I CERTIFY THAT ALL OF THE ROADS ON WHICH LENGTHS HAVE BEEN ENTERED ALONG THE ROAD BANDS OF THE ATTACHED TOWNSHIP AND ENLARGED SECTION MAPS ARE NORMALLY OPEN TO AUTOMOBILE TRAFFIC DURING THE MONTHS OF MAY THROUGH OCTOBER AND ARE UNDER THE JURISDICTION OF THE MECOSTA COUNTY ROAD COMMISSION."

SUPERINTENDENT MANAGER

DATE



LEGEND

- COUNTY LINE
- CORPORATE LIMITS
- STATE TRUNKLINE
- COUNTY PRIMARY
- COUNTY LOCAL
- ADJACENT COUNTY
- SECTION LINE
- CITY OR VILLAGE STREET
- RAILROAD

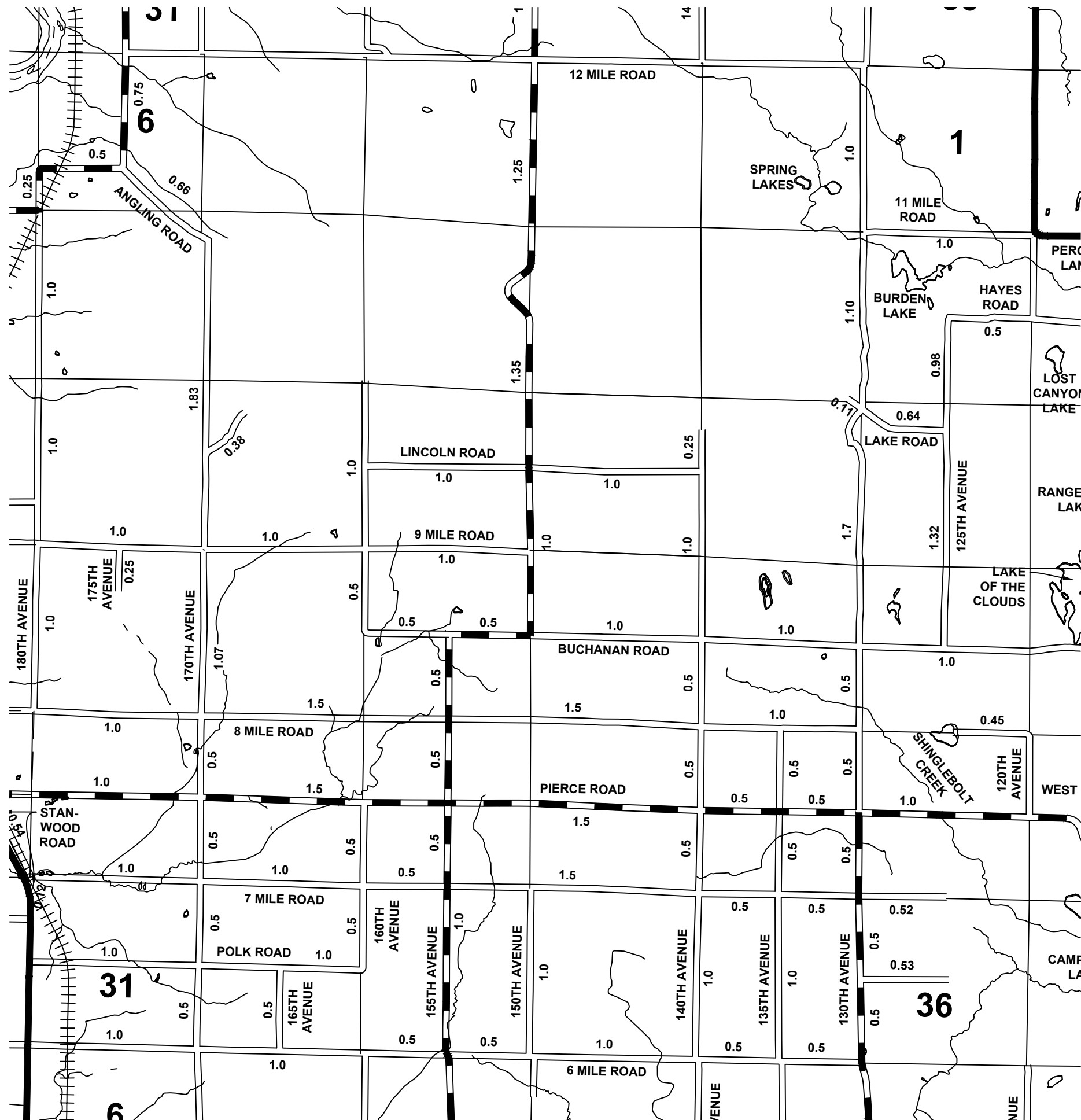


SCALE 0.0 0.67 1.33 MILES

**PRIMARY ROAD SYSTEM IS
15.47 MILES**

**LOCAL ROAD SYSTEM IS
52.08 MILES**

**MECOSTA CO. - 54
AETNA TOWNSHIP
T 13 N, R 10 W**



LEGEND

- COUNTY LINE
- CORPORATE LIMITS
- STATE TRUNKLINE
- COUNTY PRIMARY
- COUNTY LOCAL
- ADJACENT COUNTY
- SECTION LINE
- CITY OR VILLAGE STREET
- RAILROAD

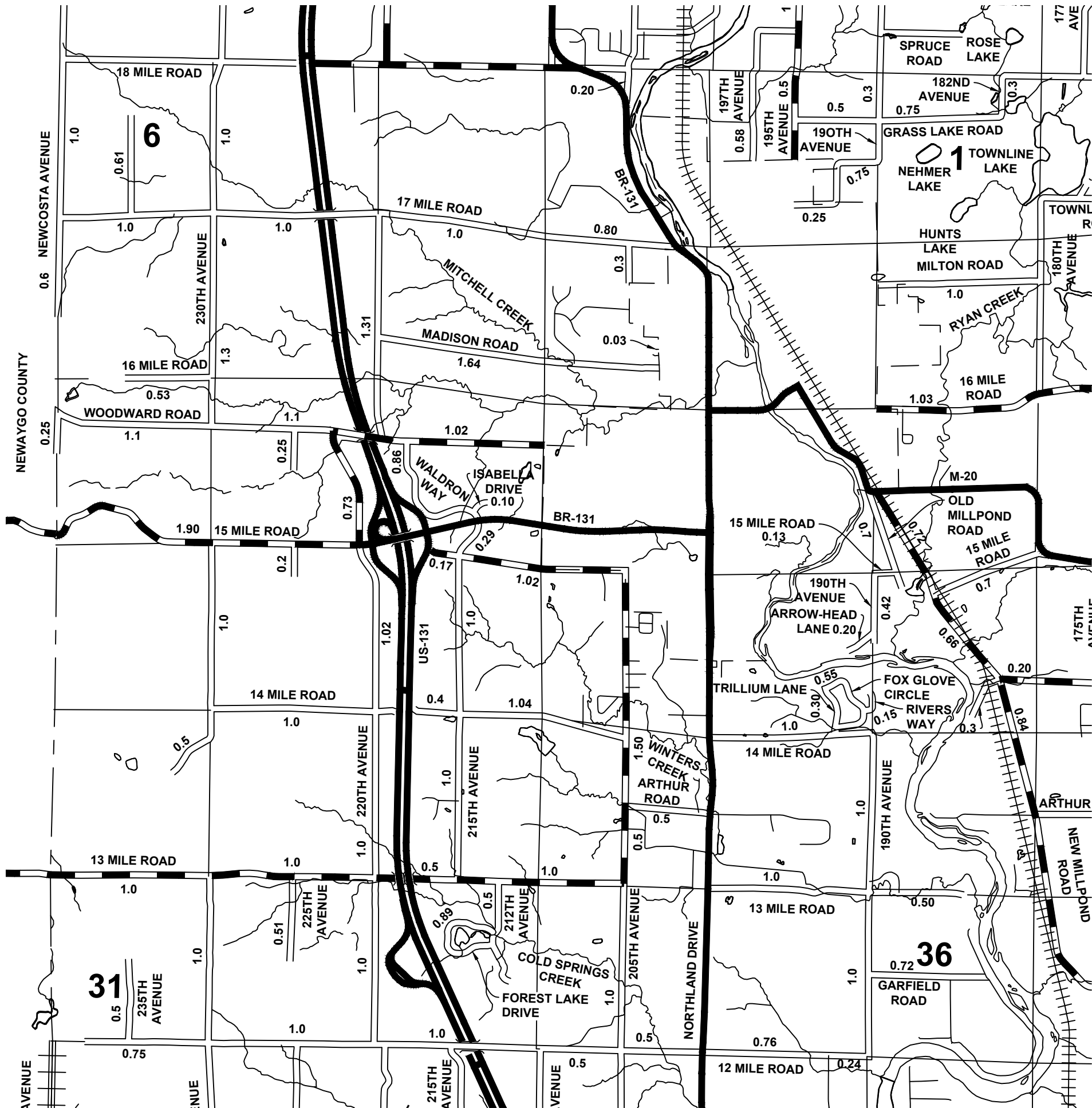


SCALE 0.0 0.67 1.33 MILES










**PRIMARY ROAD SYSTEM IS
15.60 MILES**

**LOCAL ROAD SYSTEM IS
55.29 MILES**

**MECOSTA CO. - 54
AUSTIN TOWNSHIP
T 14 N, R 9 W**



LEGEND

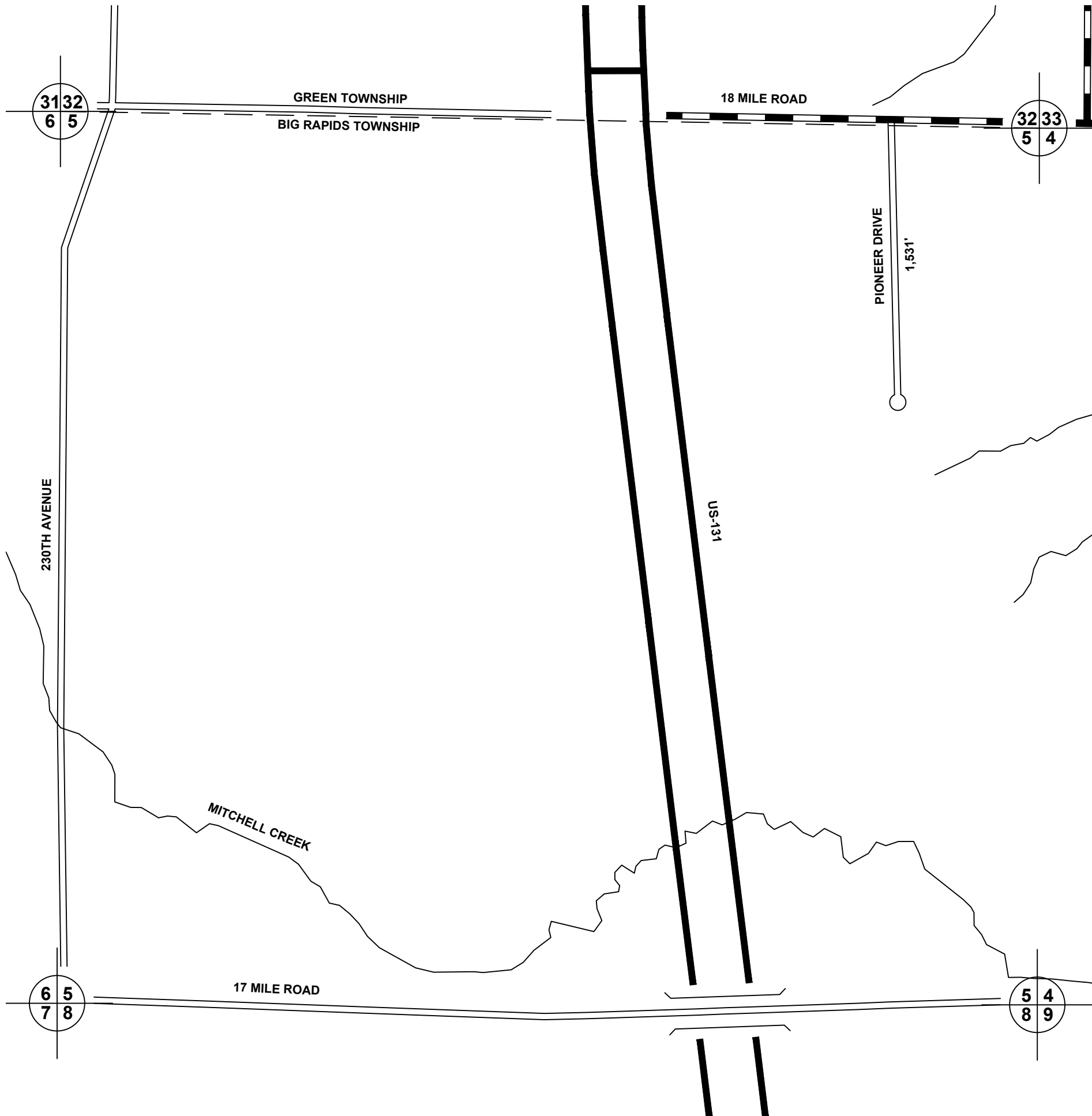
- COUNTY LINE 
- CORPORATE LIMITS 
- STATE TRUNKLINE 
- COUNTY PRIMARY 
- COUNTY LOCAL 
- ADJACENT COUNTY 
- SECTION LINE 
- CITY OR VILLAGE STREET 
- RAILROAD 












**PRIMARY ROAD SYSTEM IS
14.29 MILES**

**LOCAL ROAD SYSTEM IS
48.18 MILES**

**MECOSTA CO. - 54
BIG RAPIDS TOWNSHIP
T 15 N, R 10 W**



LEGEND

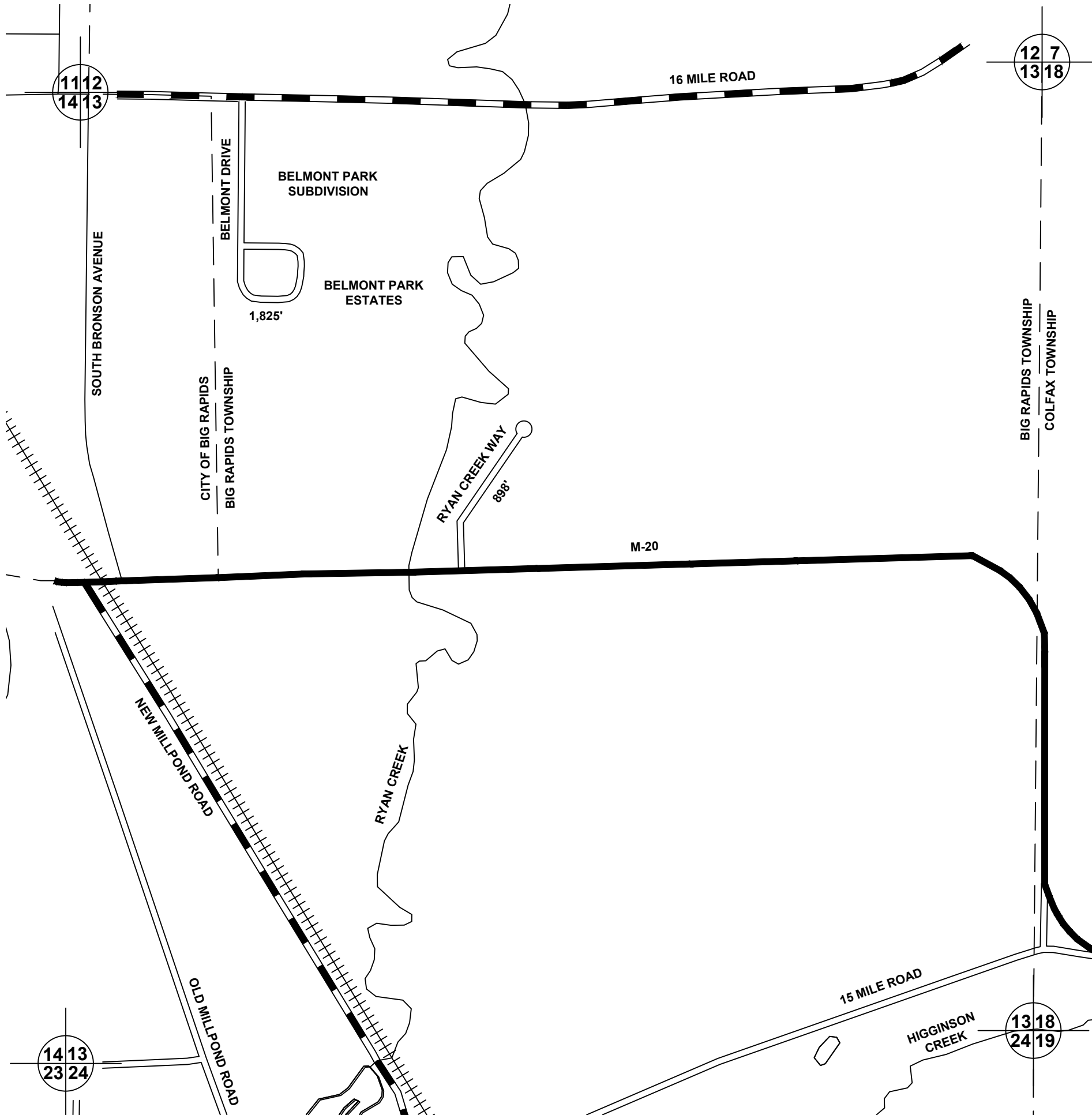
- COUNTY LINE 
- CORPORATE LIMITS 
- STATE TRUNKLINE 
- COUNTY PRIMARY 
- COUNTY LOCAL 
- ADJACENT COUNTY 
- SECTION LINE 
- CITY OR VILLAGE STREET 
- RAILROAD 



SCALE 0.0 600 1,200 FEET

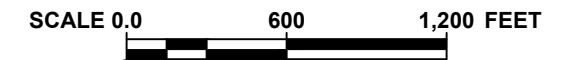
LOCAL ROAD SYSTEM
TOTAL FEET 1,531 EQUALS 0.29 MILES

MECOSTA CO. - 54
BIG RAPIDS TOWNSHIP
SEC. 5, T 15 N, R 10 W



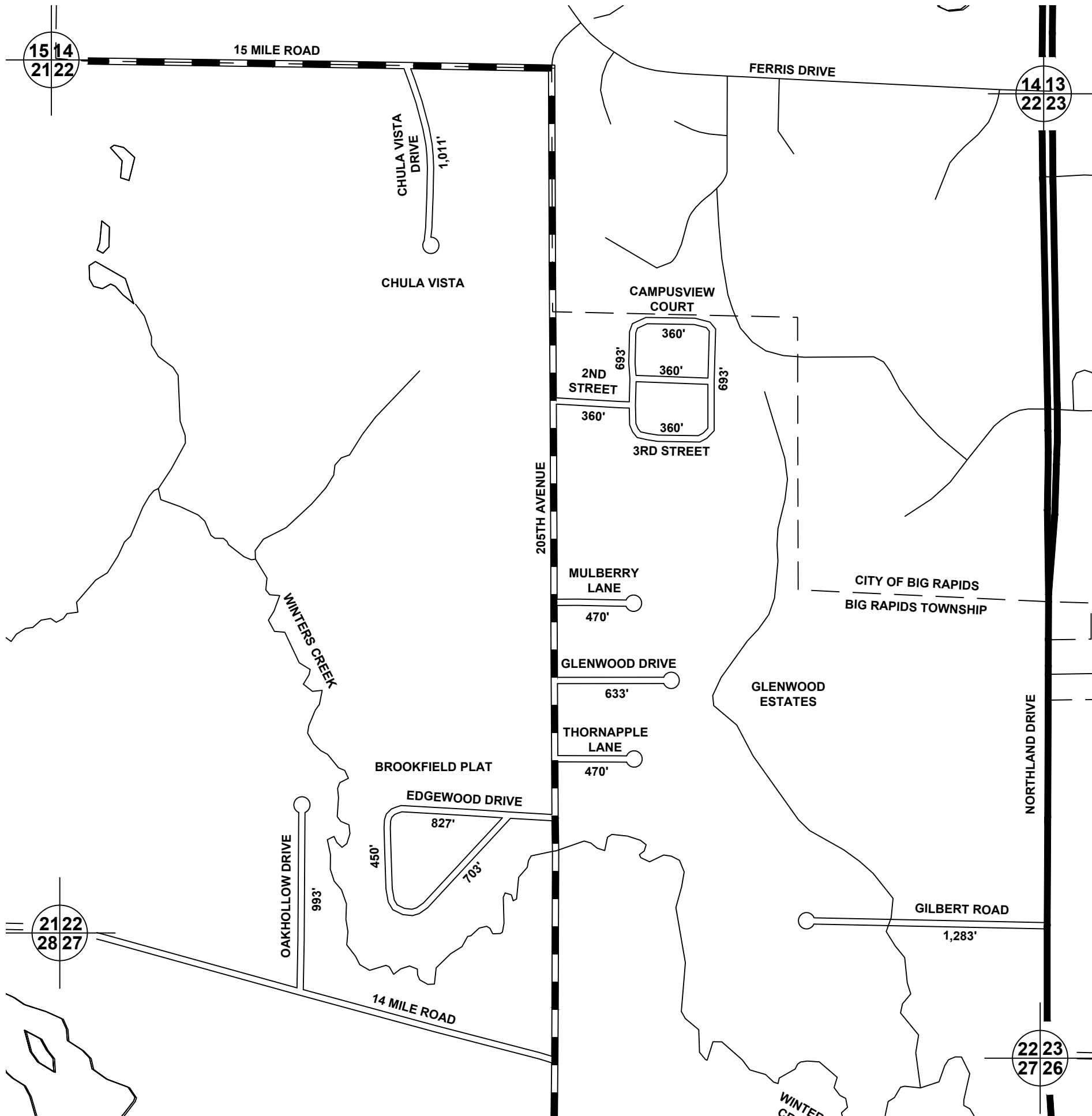
LEGEND

- COUNTY LINE
- CORPORATE LIMITS
- STATE TRUNKLINE
- COUNTY PRIMARY
- COUNTY LOCAL
- ADJACENT COUNTY
- SECTION LINE
- CITY OR VILLAGE STREET
- RAILROAD



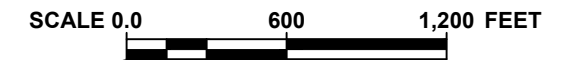
LOCAL ROAD SYSTEM
TOTAL FEET 2,723 EQUALS 0.52 MILES

MECOSTA CO. - 54
BIG RAPIDS TOWNSHIP
SEC. 13, T 15 N, R 10 W



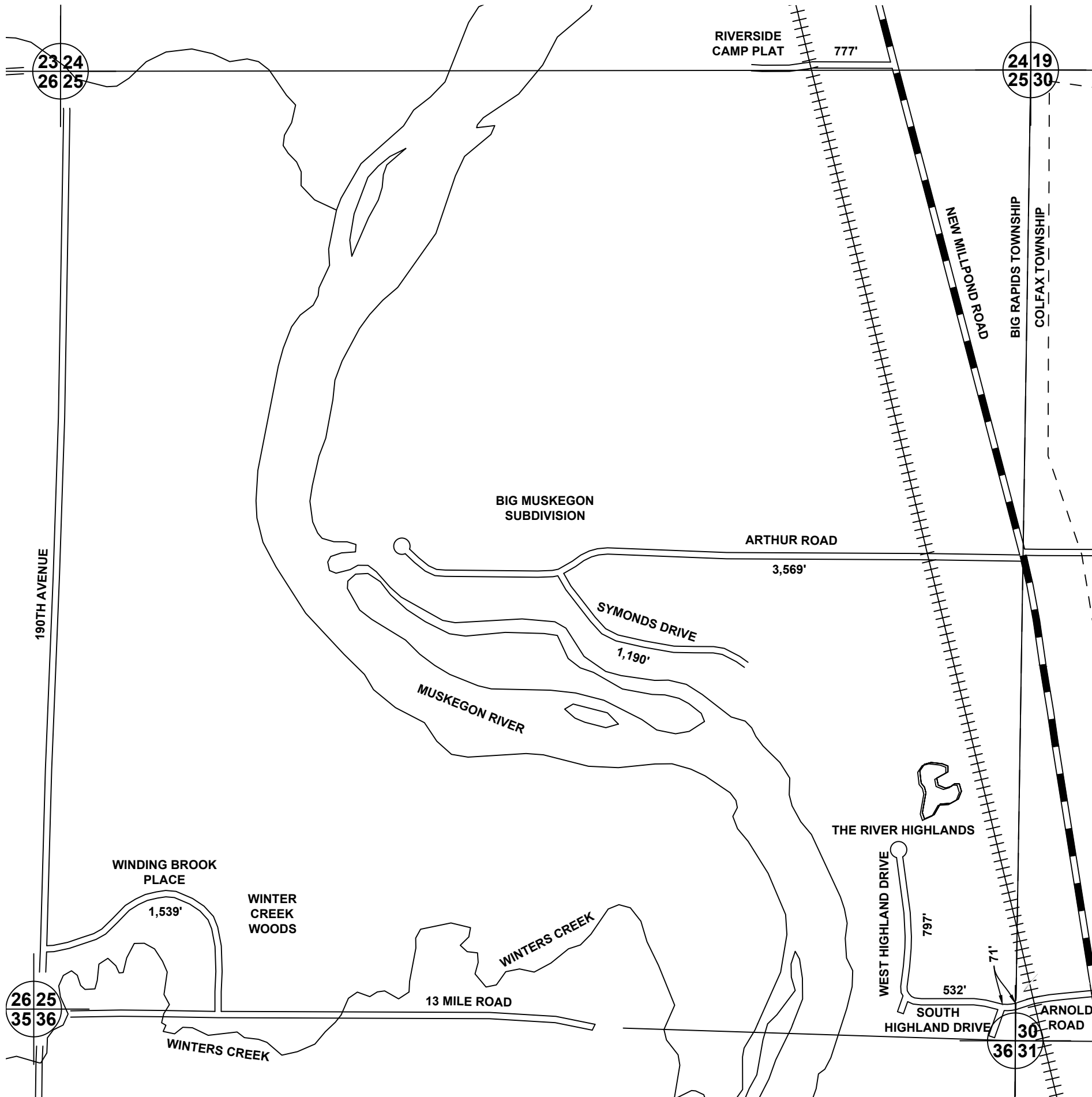
LEGEND

- COUNTY LINE
- CORPORATE LIMITS
- STATE TRUNKLINE
- COUNTY PRIMARY
- COUNTY LOCAL
- ADJACENT COUNTY
- SECTION LINE
- CITY OR VILLAGE STREET
- RAILROAD



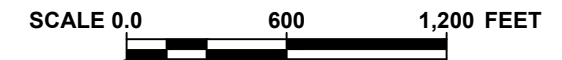
LOCAL ROAD SYSTEM
TOTAL FEET 9,666 EQUALS 1.83 MILES

MECOSTA CO. - 54
BIG RAPIDS TOWNSHIP
SEC. 22, T 15 N, R 10 W



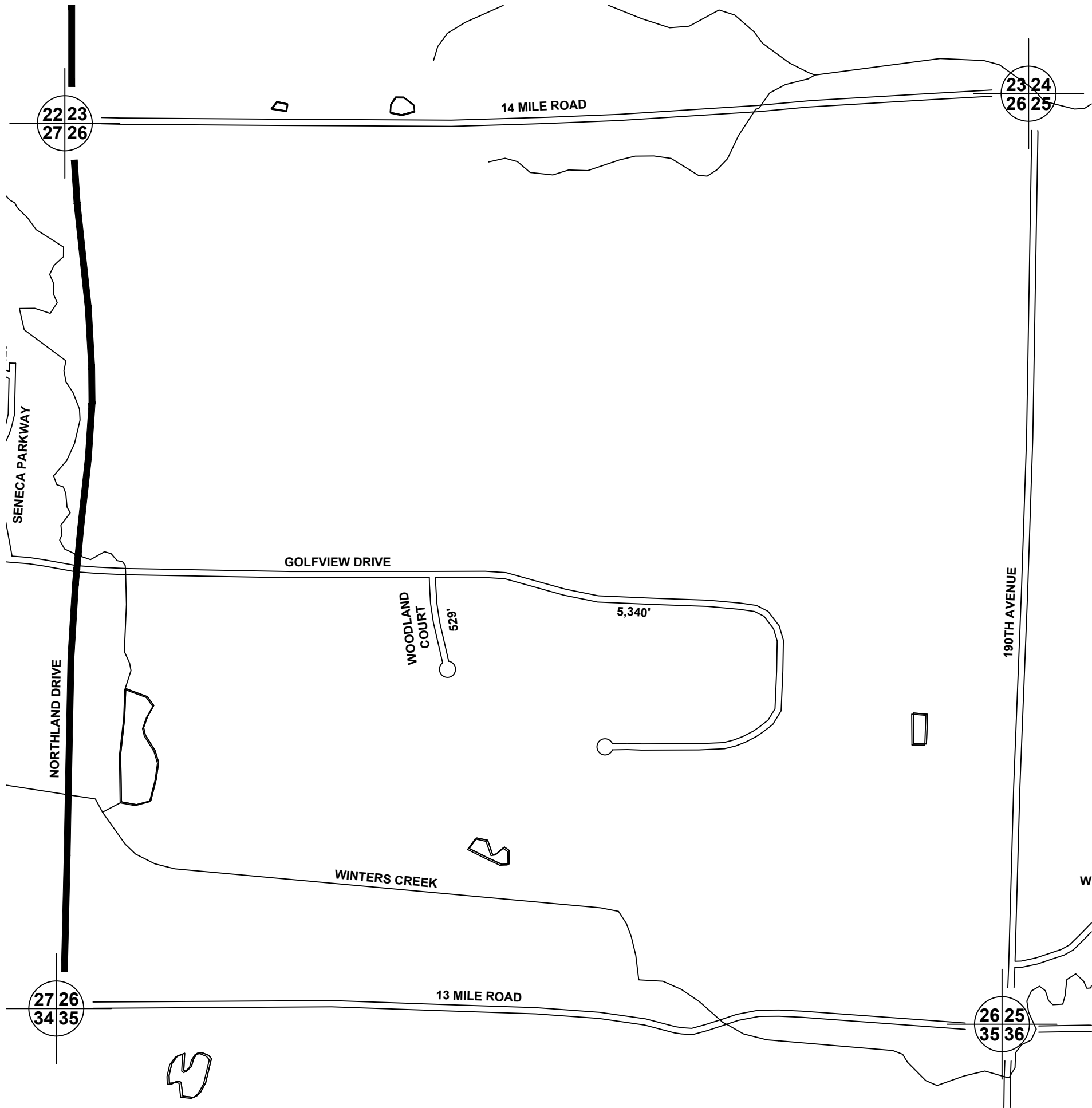
LEGEND

- COUNTY LINE
- CORPORATE LIMITS
- STATE TRUNKLINE
- COUNTY PRIMARY
- COUNTY LOCAL
- ADJACENT COUNTY
- SECTION LINE
- CITY OR VILLAGE STREET
- RAILROAD



LOCAL ROAD SYSTEM
TOTAL FEET 8,475 EQUALS 1.61 MILES

MECOSTA CO. - 54
BIG RAPIDS TOWNSHIP
SEC. 24 & 25, T 15 N, R 10 W



LEGEND

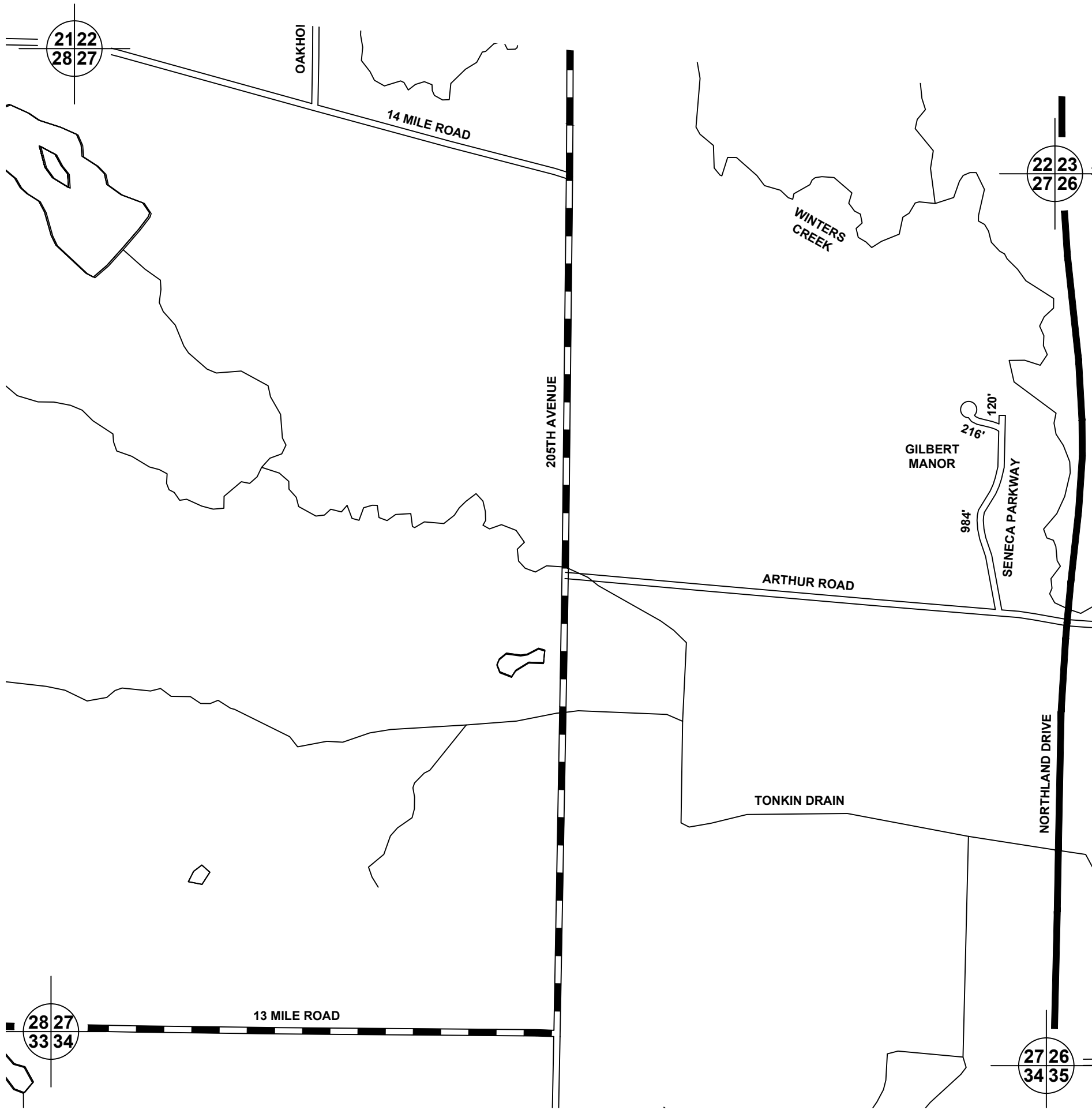
- COUNTY LINE
- CORPORATE LIMITS
- STATE TRUNKLINE
- COUNTY PRIMARY
- COUNTY LOCAL
- ADJACENT COUNTY
- SECTION LINE
- CITY OR VILLAGE STREET
- RAILROAD



SCALE 0.0 600 1,200 FEET

LOCAL ROAD SYSTEM
TOTAL FEET 5,869 EQUALS 1.11 MILES

MECOSTA CO. - 54
BIG RAPIDS TOWNSHIP
SEC. 26, T 15 N, R 10 W



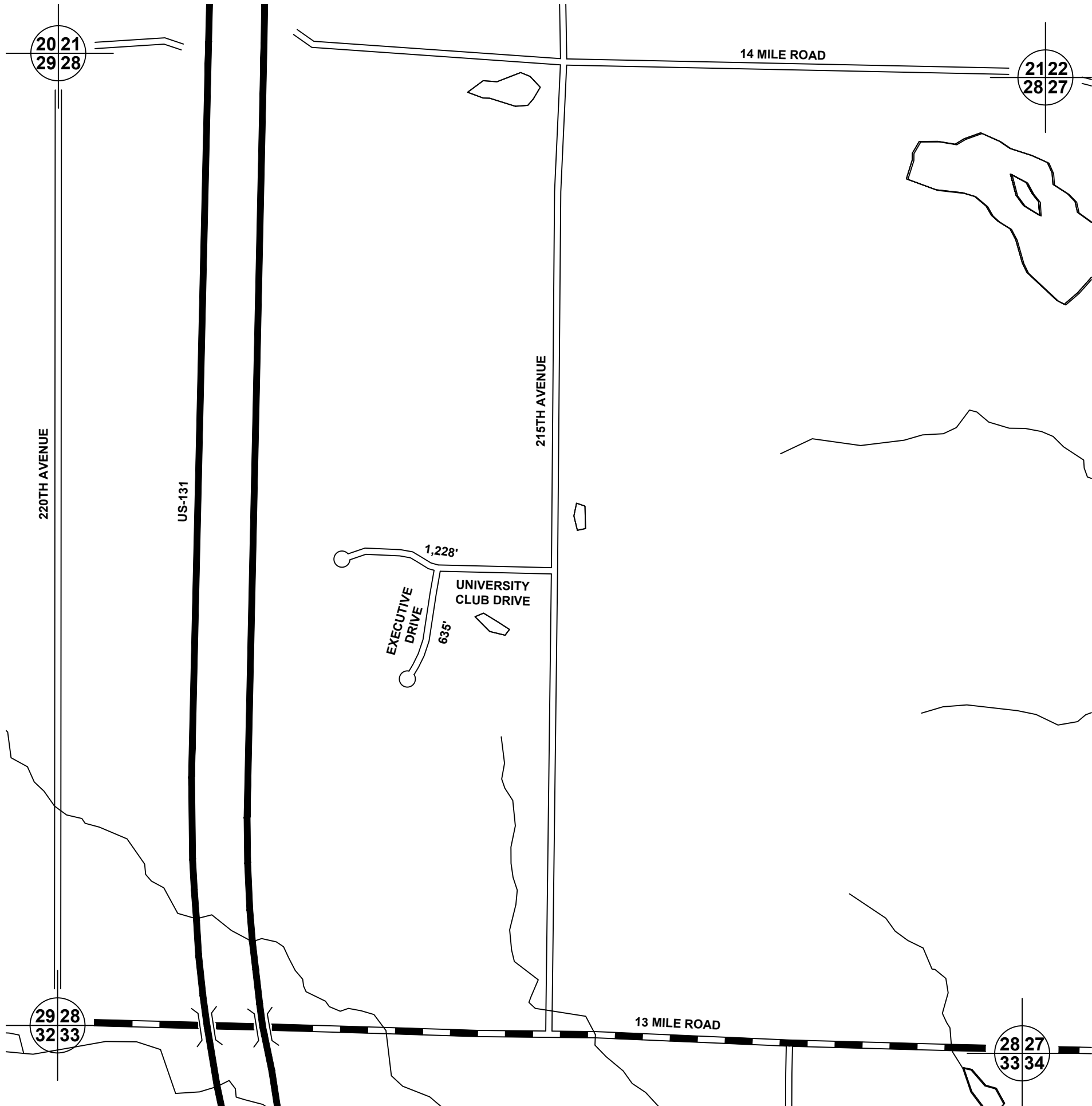
LEGEND

- COUNTY LINE
- CORPORATE LIMITS
- STATE TRUNKLINE
- COUNTY PRIMARY
- COUNTY LOCAL
- ADJACENT COUNTY
- SECTION LINE
- CITY OR VILLAGE STREET
- RAILROAD



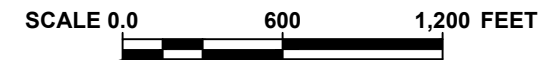
LOCAL ROAD SYSTEM
TOTAL FEET 1,320 EQUALS 0.25 MILES

MECOSTA CO. - 54
BIG RAPIDS TOWNSHIP
SEC. 27, T 15 N, R 10 W



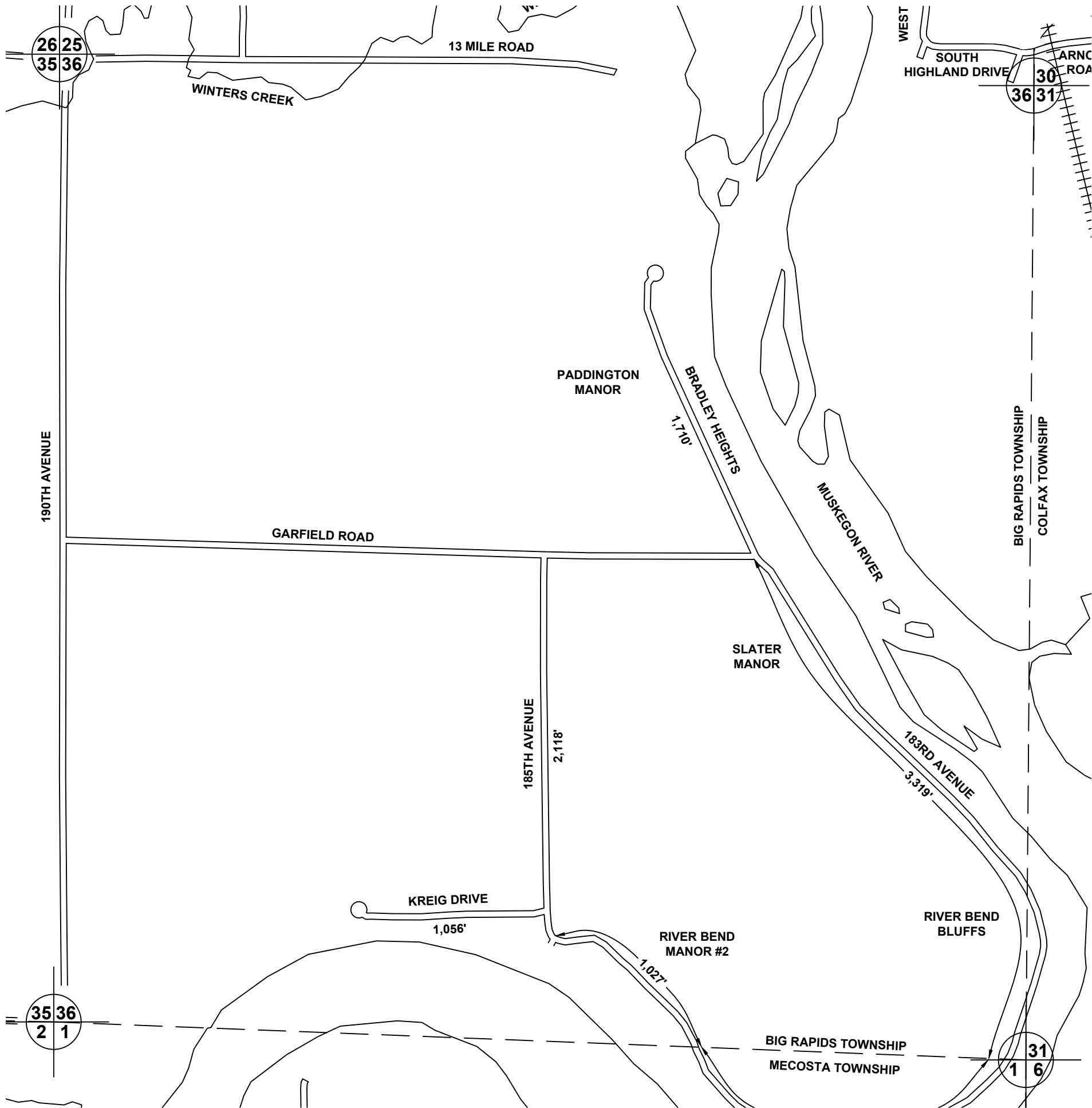
LEGEND

- COUNTY LINE
- CORPORATE LIMITS
- STATE TRUNKLINE
- COUNTY PRIMARY
- COUNTY LOCAL
- ADJACENT COUNTY
- SECTION LINE
- CITY OR VILLAGE STREET
- RAILROAD



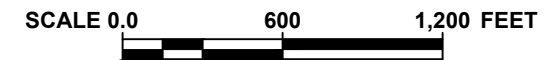
LOCAL ROAD SYSTEM
TOTAL FEET 1,863 EQUALS 0.35 MILES

MECOSTA CO. - 54
BIG RAPIDS TOWNSHIP
SEC. 28, T 15 N, R 10 W



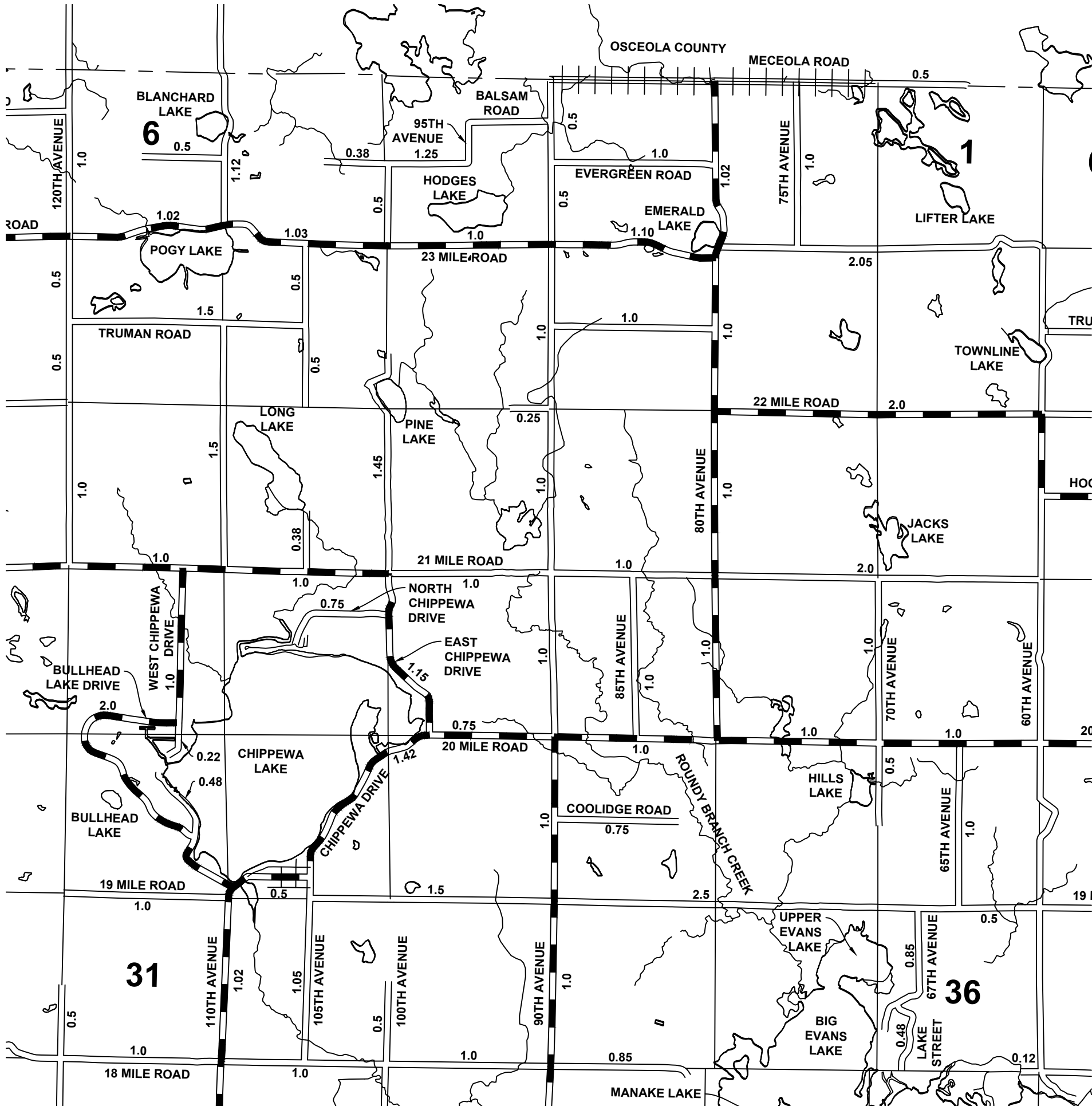
LEGEND

- COUNTY LINE
- CORPORATE LIMITS
- STATE TRUNKLINE
- COUNTY PRIMARY
- COUNTY LOCAL
- ADJACENT COUNTY
- SECTION LINE
- CITY OR VILLAGE STREET
- RAILROAD



LOCAL ROAD SYSTEM
TOTAL FEET 9,230 EQUALS 1.75 MILES

MECOSTA CO. - 54
BIG RAPIDS TOWNSHIP
SEC. 36, T 15 N, R 10 W



LEGEND

- COUNTY LINE
- CORPORATE LIMITS
- STATE TRUNKLINE
- COUNTY PRIMARY
- COUNTY LOCAL
- ADJACENT COUNTY
- SECTION LINE
- CITY OR VILLAGE STREET
- RAILROAD

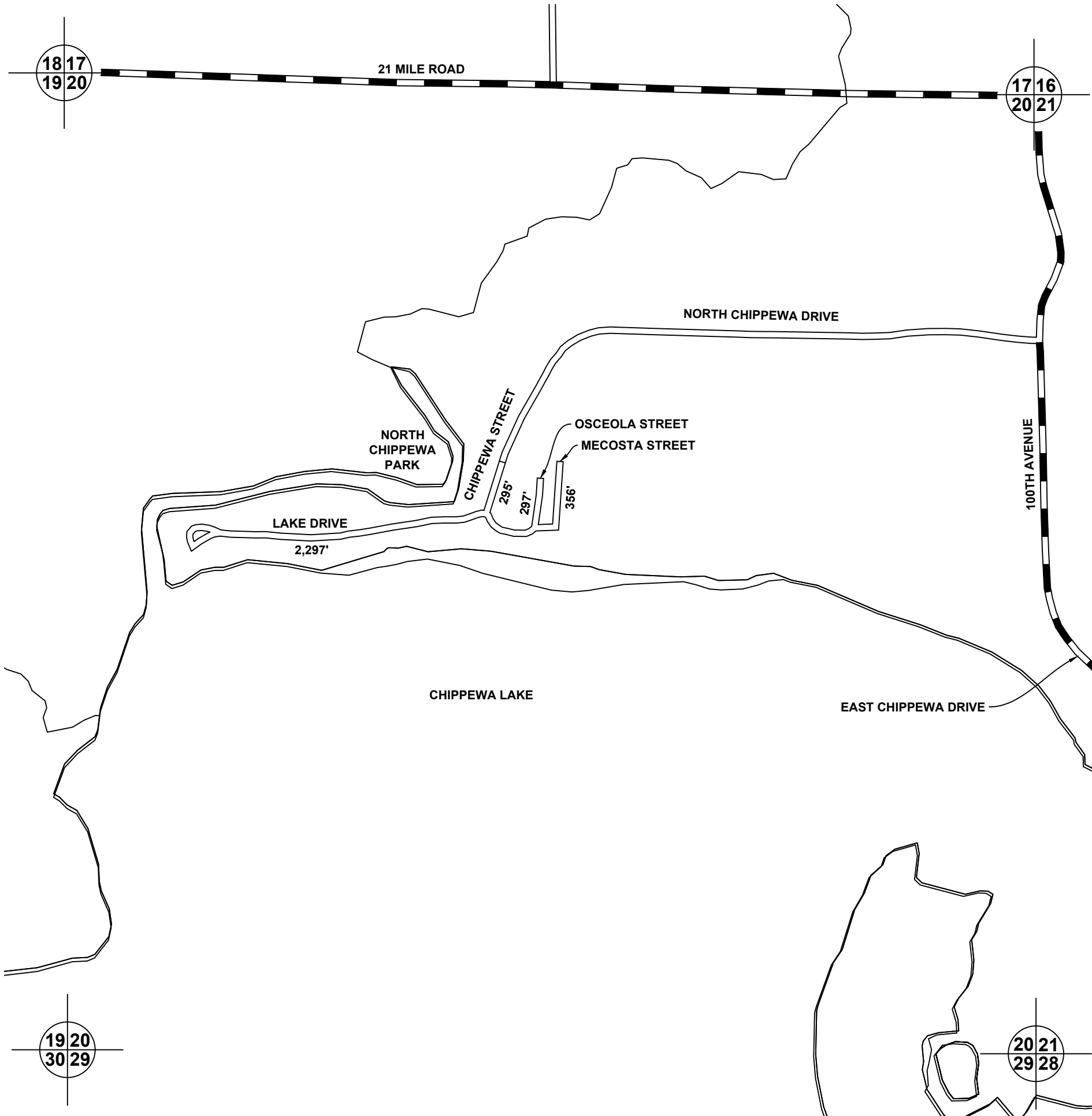


SCALE 0.0 0.67 1.33 MILES

**PRIMARY ROAD SYSTEM IS
25.01 MILES**

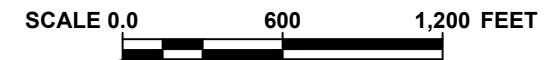
**LOCAL ROAD SYSTEM IS
44.93 MILES**

**MECOSTA CO. - 54
CHIPPEWA TOWNSHIP
T 16 N, R 8 W**



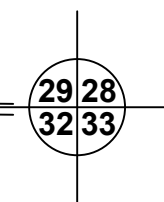
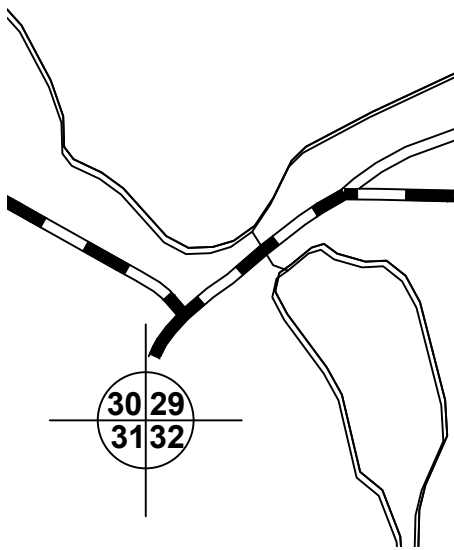
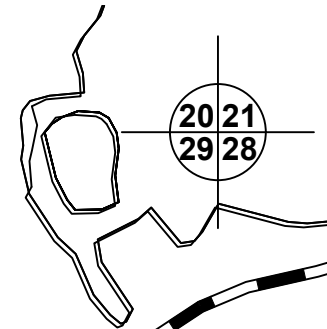
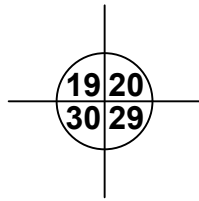
LEGEND

- COUNTY LINE
- CORPORATE LIMITS
- STATE TRUNKLINE
- COUNTY PRIMARY
- COUNTY LOCAL
- ADJACENT COUNTY
- SECTION LINE
- CITY OR VILLAGE STREET
- RAILROAD



LOCAL ROAD SYSTEM
TOTAL FEET 3,245 EQUALS 0.61 MILES

MECOSTA CO. - 54
CHIPPEWA TOWNSHIP
SEC. 20, T 16 N, R 8 W

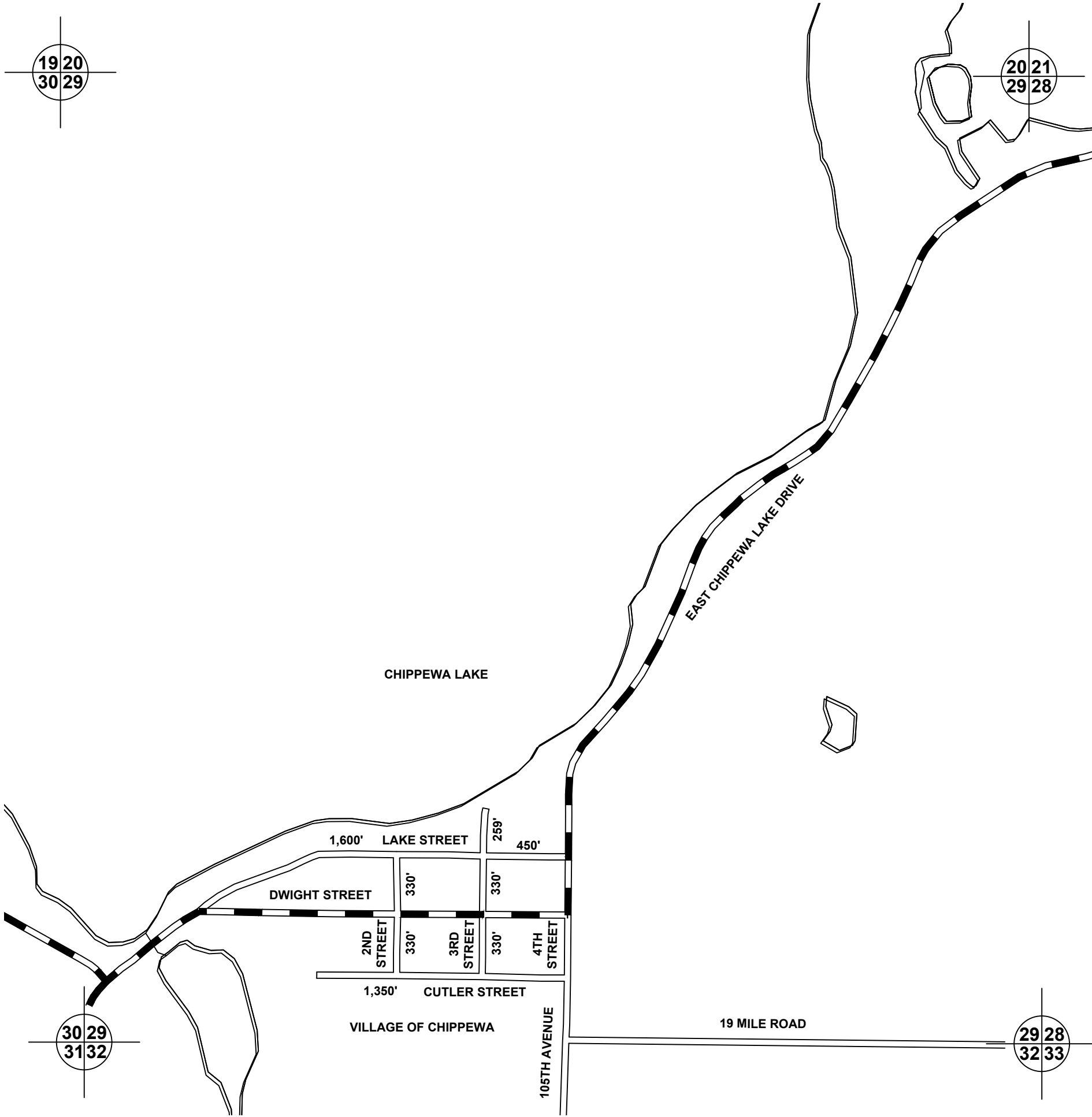


LEGEND

- COUNTY LINE
- CORPORATE LIMITS
- STATE TRUNKLINE
- COUNTY PRIMARY
- COUNTY LOCAL
- ADJACENT COUNTY
- SECTION LINE
- CITY OR VILLAGE STREET
- RAILROAD

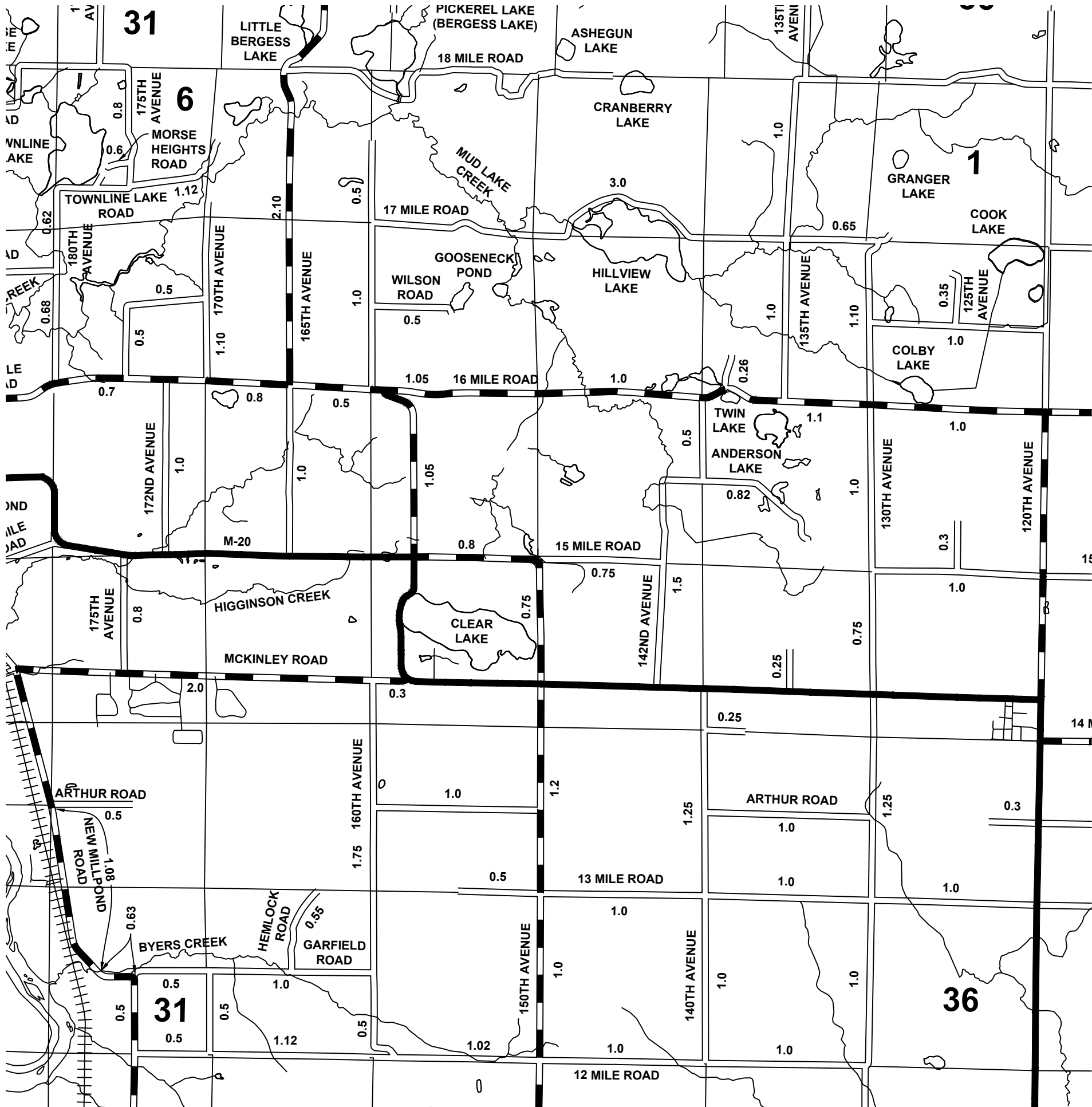


SCALE 0.0 600 1,200 FEET









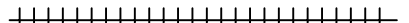


LOCAL ROAD SYSTEM
TOTAL FEET 4,979 EQUALS 0.94 MILES

MECOSTA CO. - 54
CHIPPEWA TOWNSHIP
SEC. 29, T 16 N, R 8 W



LEGEND

- COUNTY LINE 
- CORPORATE LIMITS 
- STATE TRUNKLINE 
- COUNTY PRIMARY 
- COUNTY LOCAL 
- ADJACENT COUNTY 
- SECTION LINE 
- CITY OR VILLAGE STREET 
- RAILROAD 

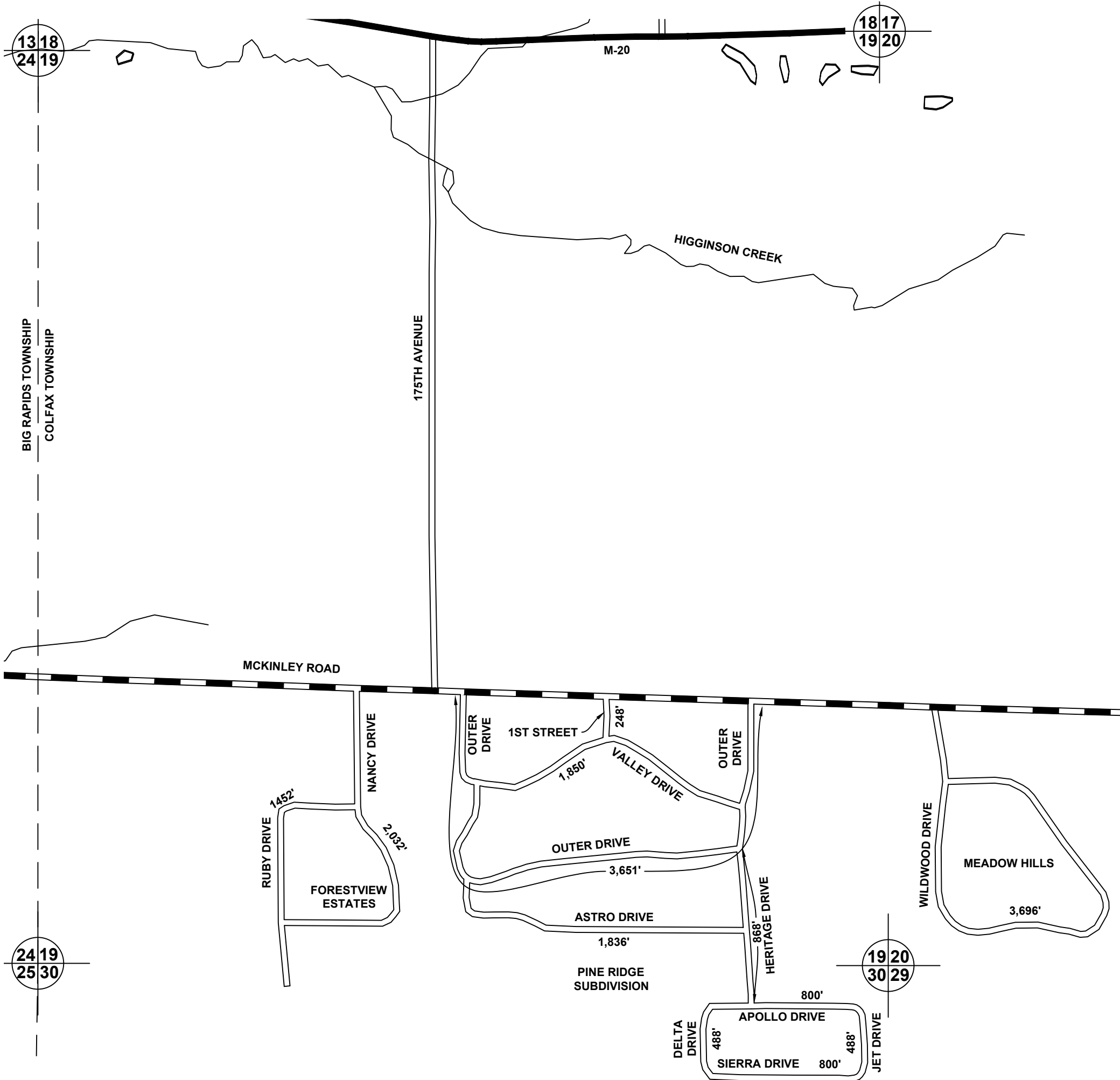


SCALE 0.0 0.67 1.33 MILES

**PRIMARY ROAD SYSTEM IS
17.56 MILES**

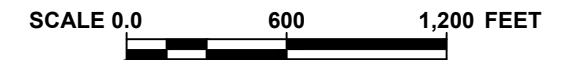
**LOCAL ROAD SYSTEM IS
46.44 MILES**

**MECOSTA CO. - 54
COLFAX TOWNSHIP
T 15 N, R 9 W**



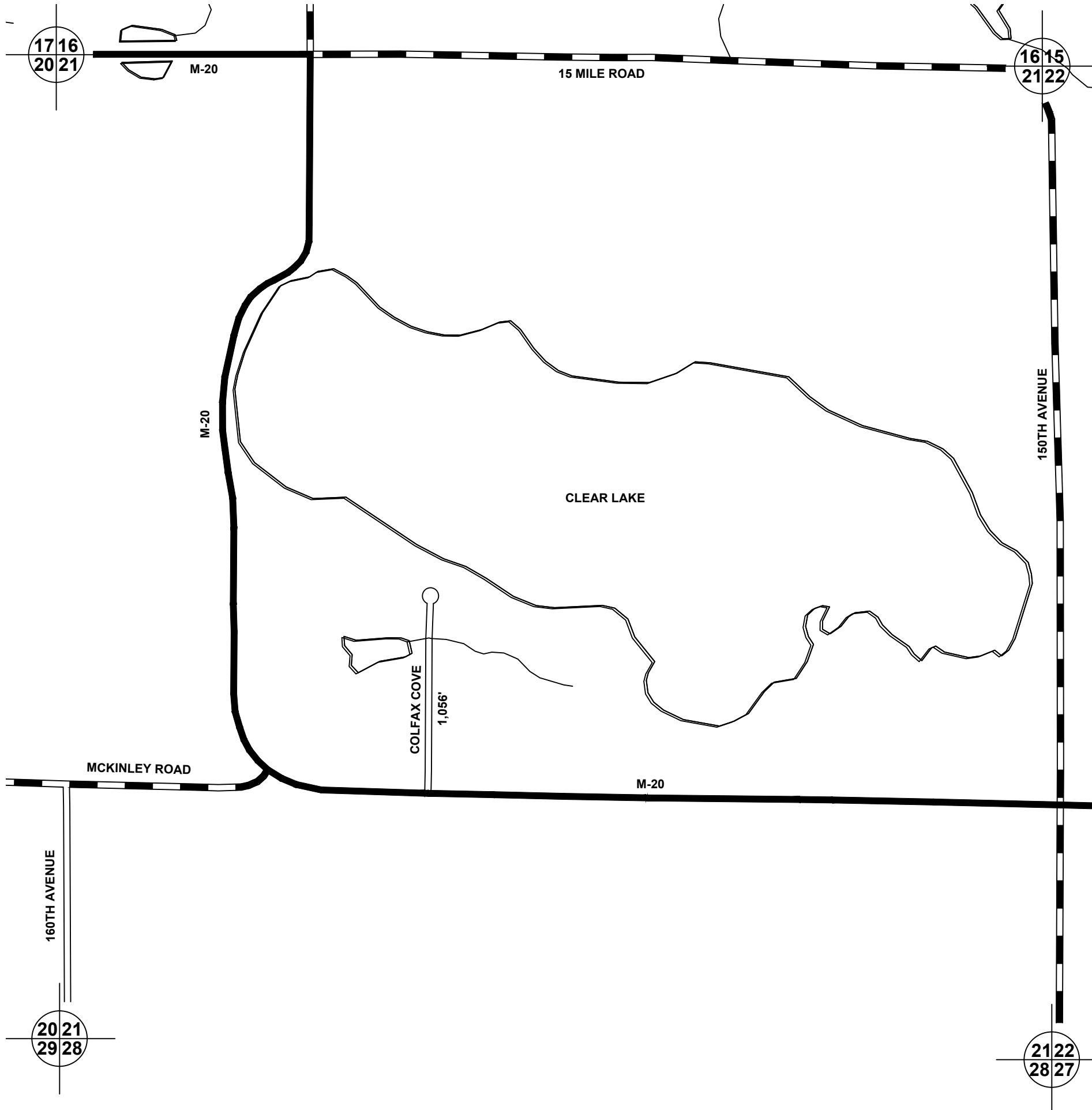
LEGEND

- COUNTY LINE
- CORPORATE LIMITS
- STATE TRUNKLINE
- COUNTY PRIMARY
- COUNTY LOCAL
- ADJACENT COUNTY
- SECTION LINE
- CITY OR VILLAGE STREET
- RAILROAD



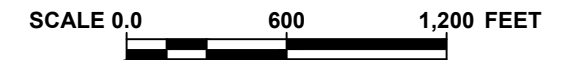
LOCAL ROAD SYSTEM
TOTAL FEET 18,209 EQUALS 3.45 MILES

MECOSTA CO. - 54
COLFAX TOWNSHIP
SEC. 19, 20 & 30,
T 15 N, R 9 W



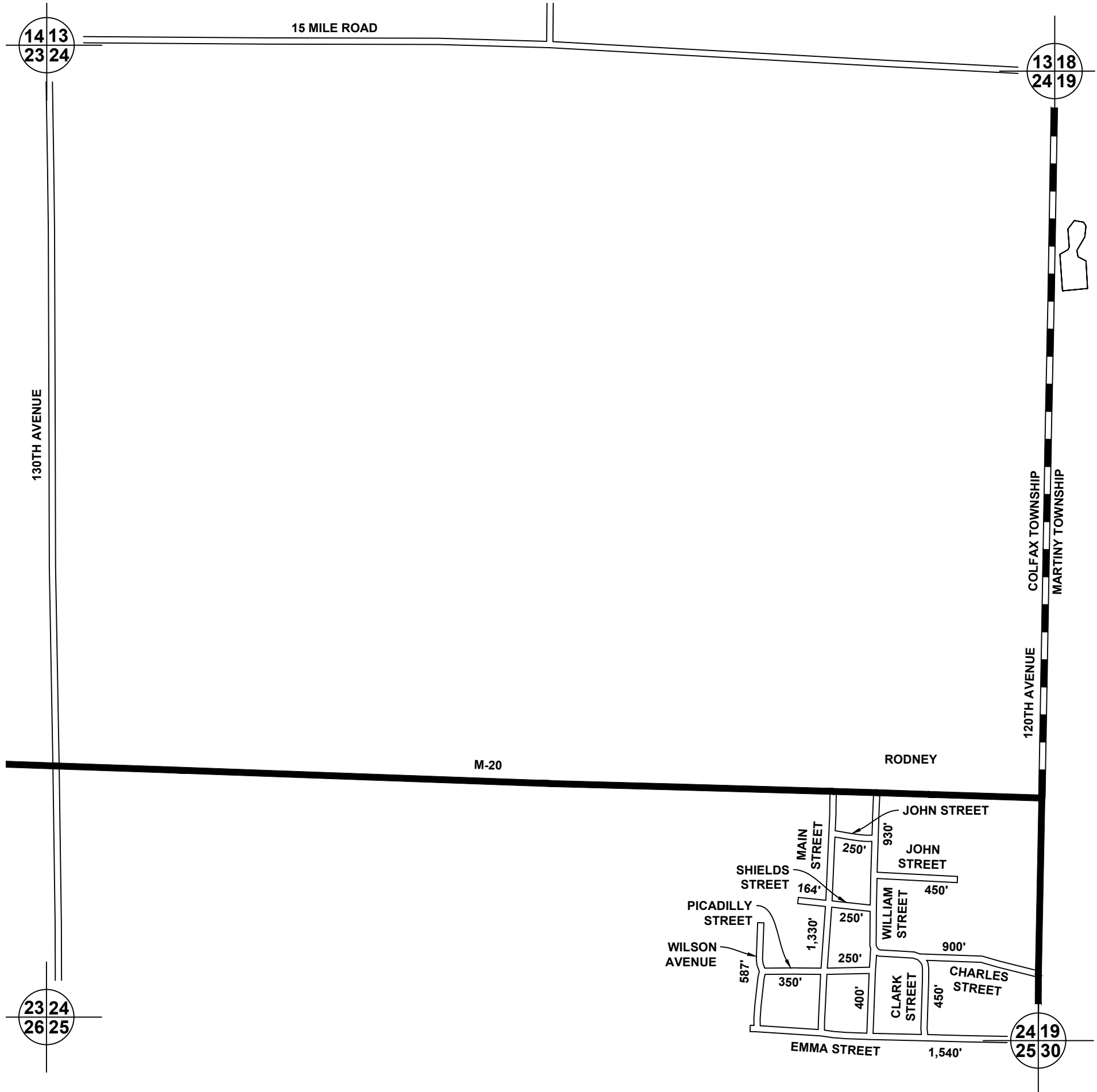
LEGEND

- COUNTY LINE
- CORPORATE LIMITS
- STATE TRUNKLINE
- COUNTY PRIMARY
- COUNTY LOCAL
- ADJACENT COUNTY
- SECTION LINE
- CITY OR VILLAGE STREET
- RAILROAD












LOCAL ROAD SYSTEM
TOTAL FEET 1,056 EQUALS 0.20 MILES

MECOSTA CO. - 54
COLFAX TOWNSHIP
SEC. 21, T 15 N, R 9 W



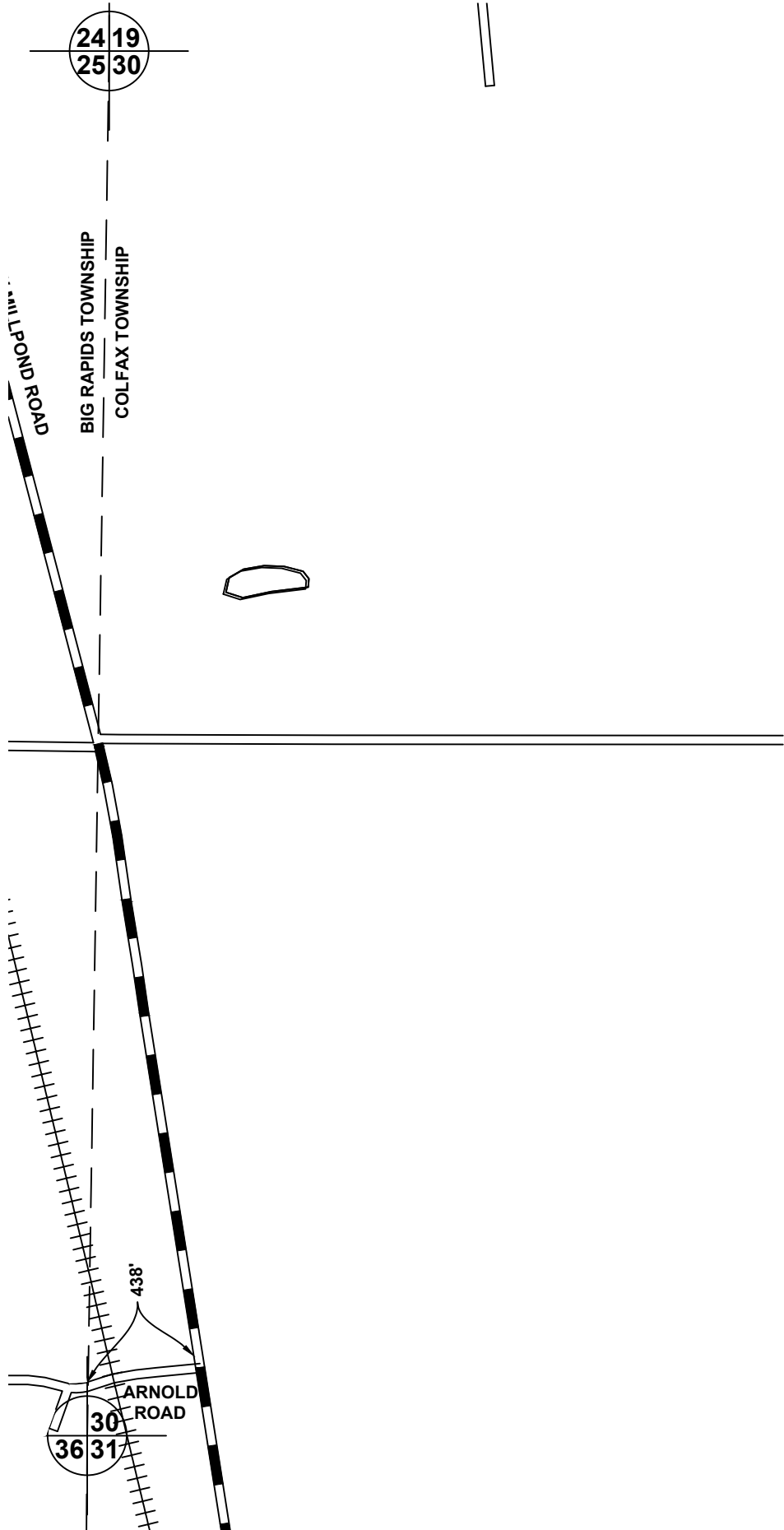
LEGEND

- COUNTY LINE 
- CORPORATE LIMITS 
- STATE TRUNKLINE 
- COUNTY PRIMARY 
- COUNTY LOCAL 
- ADJACENT COUNTY 
- SECTION LINE 
- CITY OR VILLAGE STREET 
- RAILROAD 

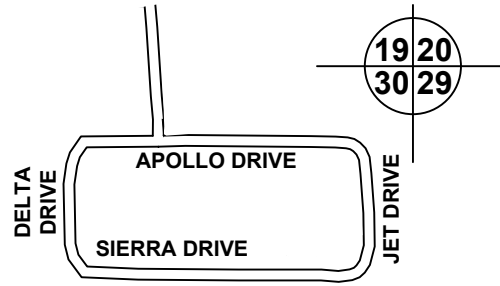


LOCAL ROAD SYSTEM
TOTAL FEET 7,851 EQUALS 1.49 MILES

MECOSTA CO. - 54
COLFAX TOWNSHIP
SEC. 24, T 15 N, R 9 W



PINE RIDGE
SUBDIVISION



LEGEND

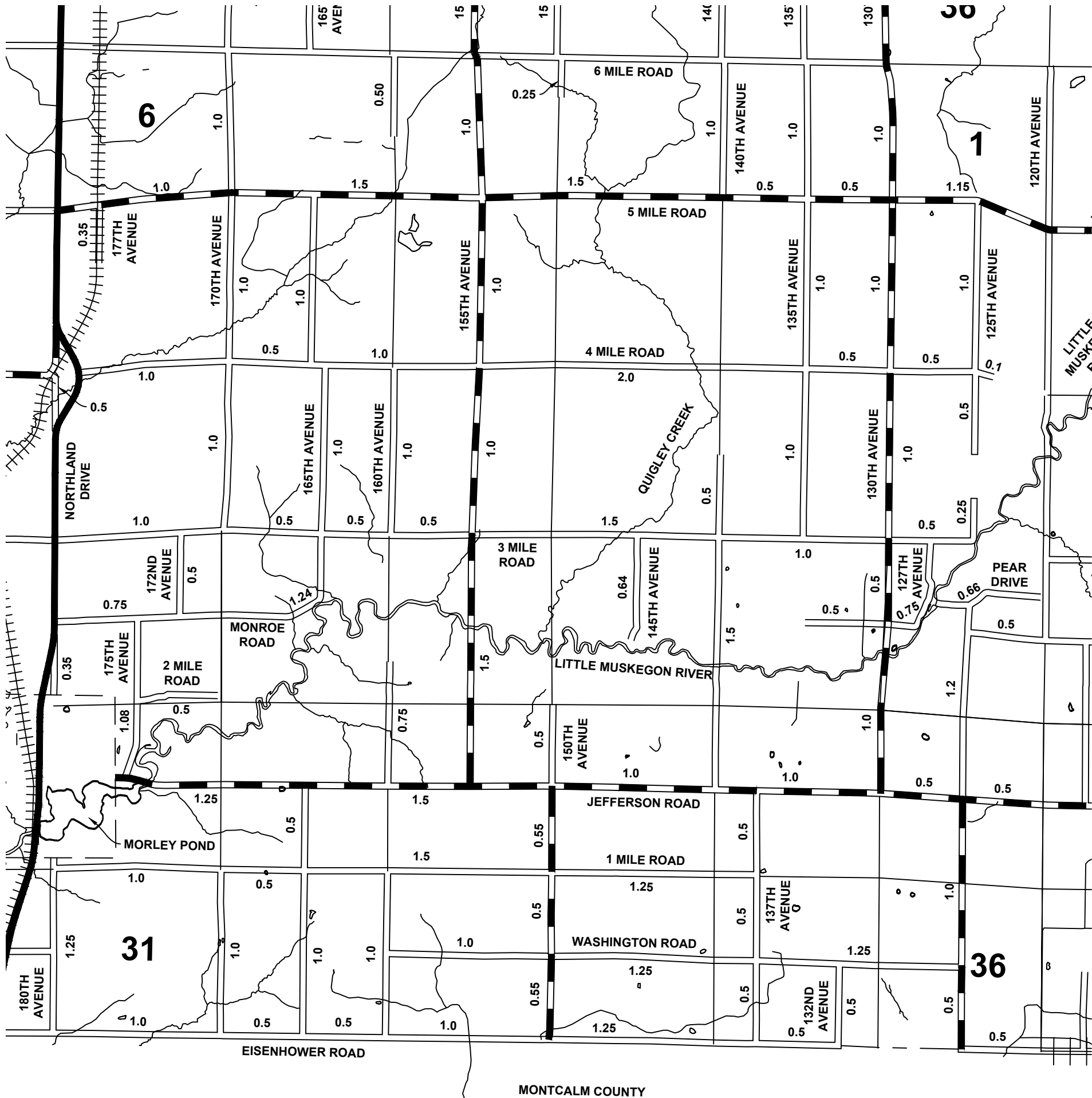
- COUNTY LINE
- CORPORATE LIMITS
- STATE TRUNKLINE
- COUNTY PRIMARY
- COUNTY LOCAL
- ADJACENT COUNTY
- SECTION LINE
- CITY OR VILLAGE STREET
- RAILROAD



SCALE 0.0 600 1,200 FEET

LOCAL ROAD SYSTEM
TOTAL FEET 438 EQUALS 0.08 MILES

MECOSTA CO. - 54
COLFAX TOWNSHIP
SEC. 30, T 15 N, R 9 W



LEGEND

- COUNTY LINE
- CORPORATE LIMITS
- STATE TRUNKLINE
- COUNTY PRIMARY
- COUNTY LOCAL
- ADJACENT COUNTY
- SECTION LINE
- CITY OR VILLAGE STREET
- RAILROAD



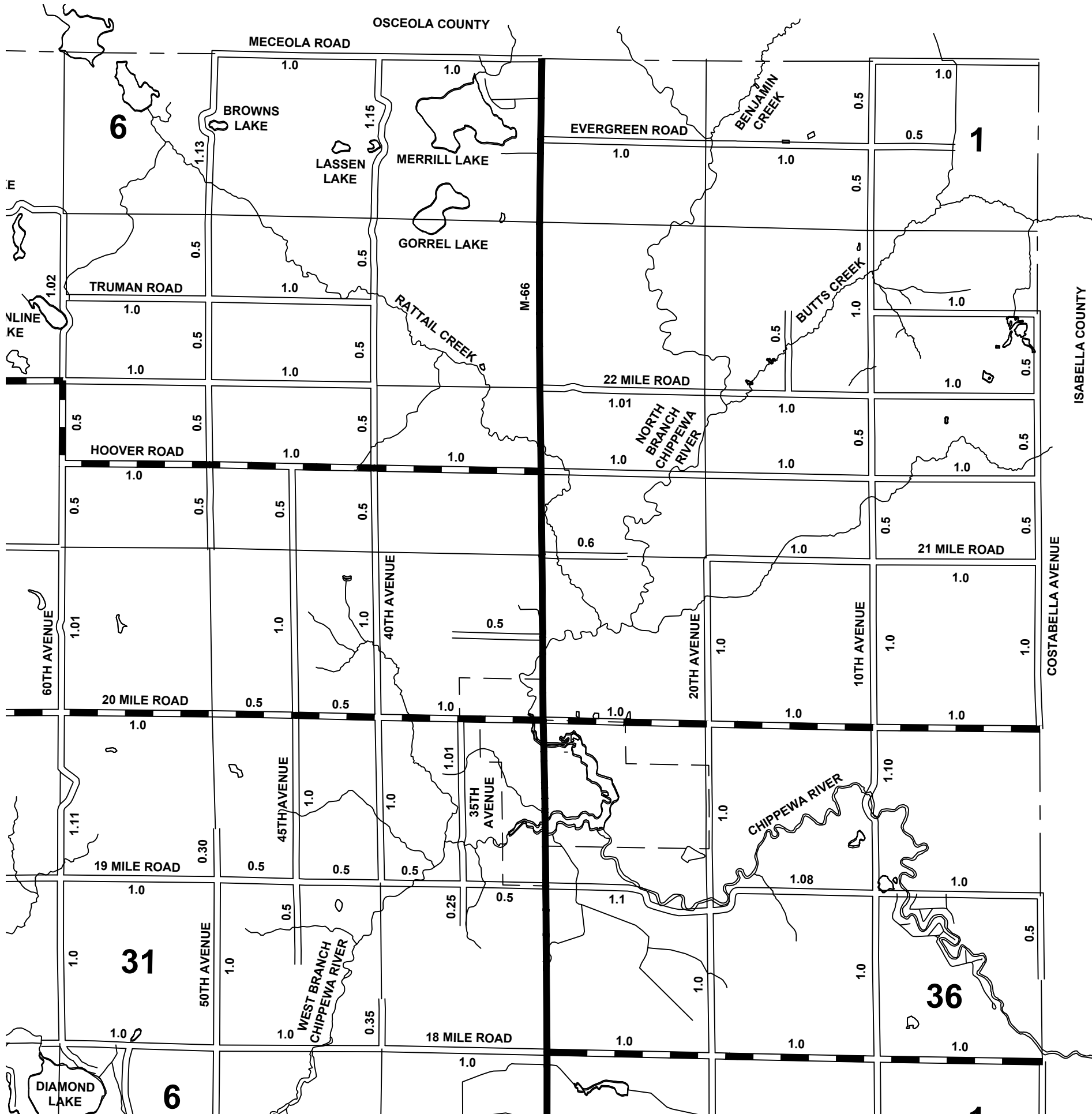
SCALE 0.0 0.67 1.33 MILES

**PRIMARY ROAD SYSTEM IS
24.00 MILES**










**LOCAL ROAD SYSTEM IS
56.12 MILES**

**MECOSTA CO. - 54
DEERFIELD TOWNSHIP
T 13 N, R 9 W**

PAGE 22



LEGEND

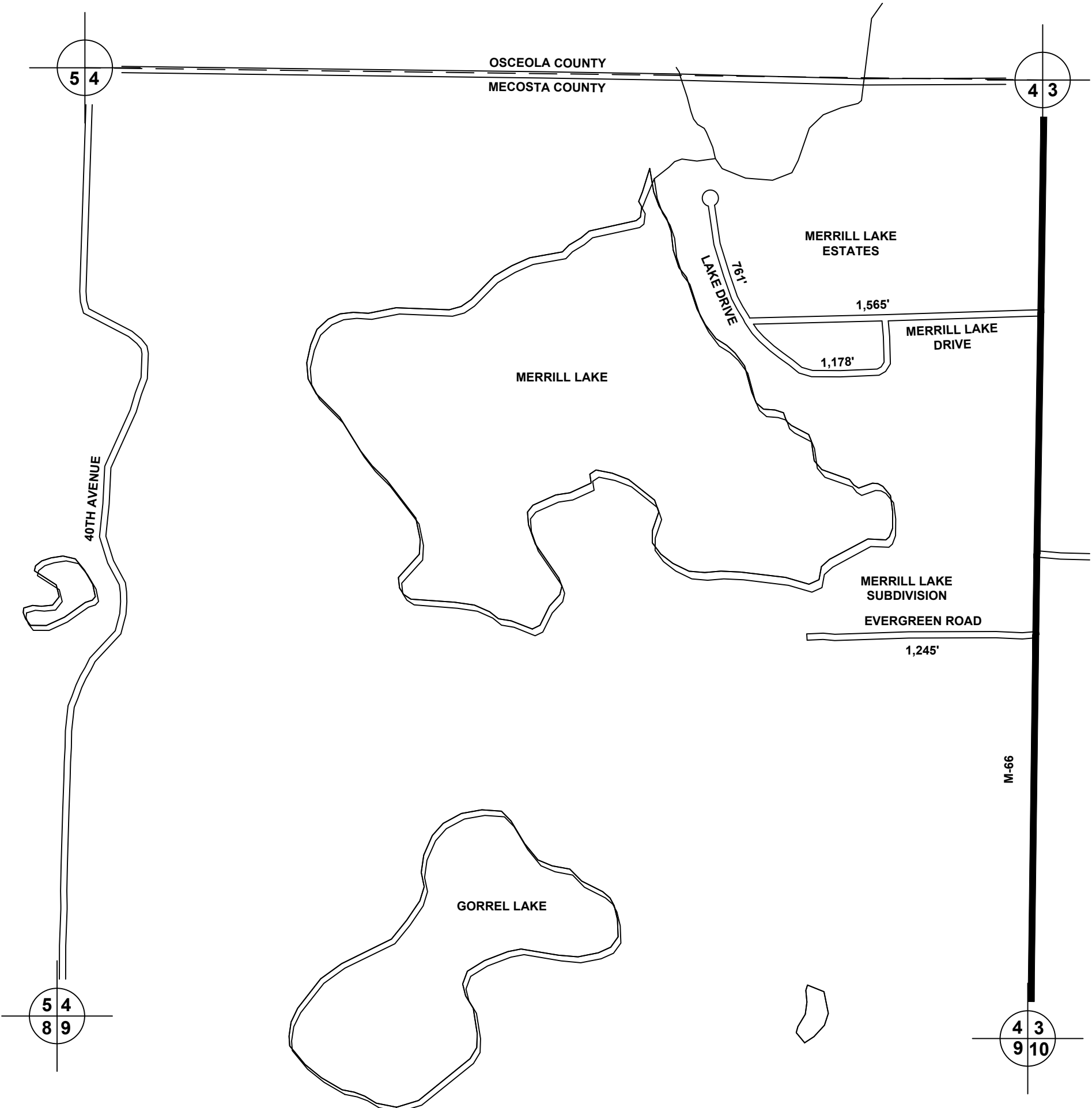
- COUNTY LINE 
- CORPORATE LIMITS 
- STATE TRUNKLINE 
- COUNTY PRIMARY 
- COUNTY LOCAL 
- ADJACENT COUNTY 
- SECTION LINE 
- CITY OR VILLAGE STREET 
- RAILROAD 



**PRIMARY ROAD SYSTEM IS
12.50 MILES**


**LOCAL ROAD SYSTEM IS
60.22 MILES**

**MECOSTA CO. - 54
FORK TOWNSHIP
T 16 N, R 7 W**



LEGEND

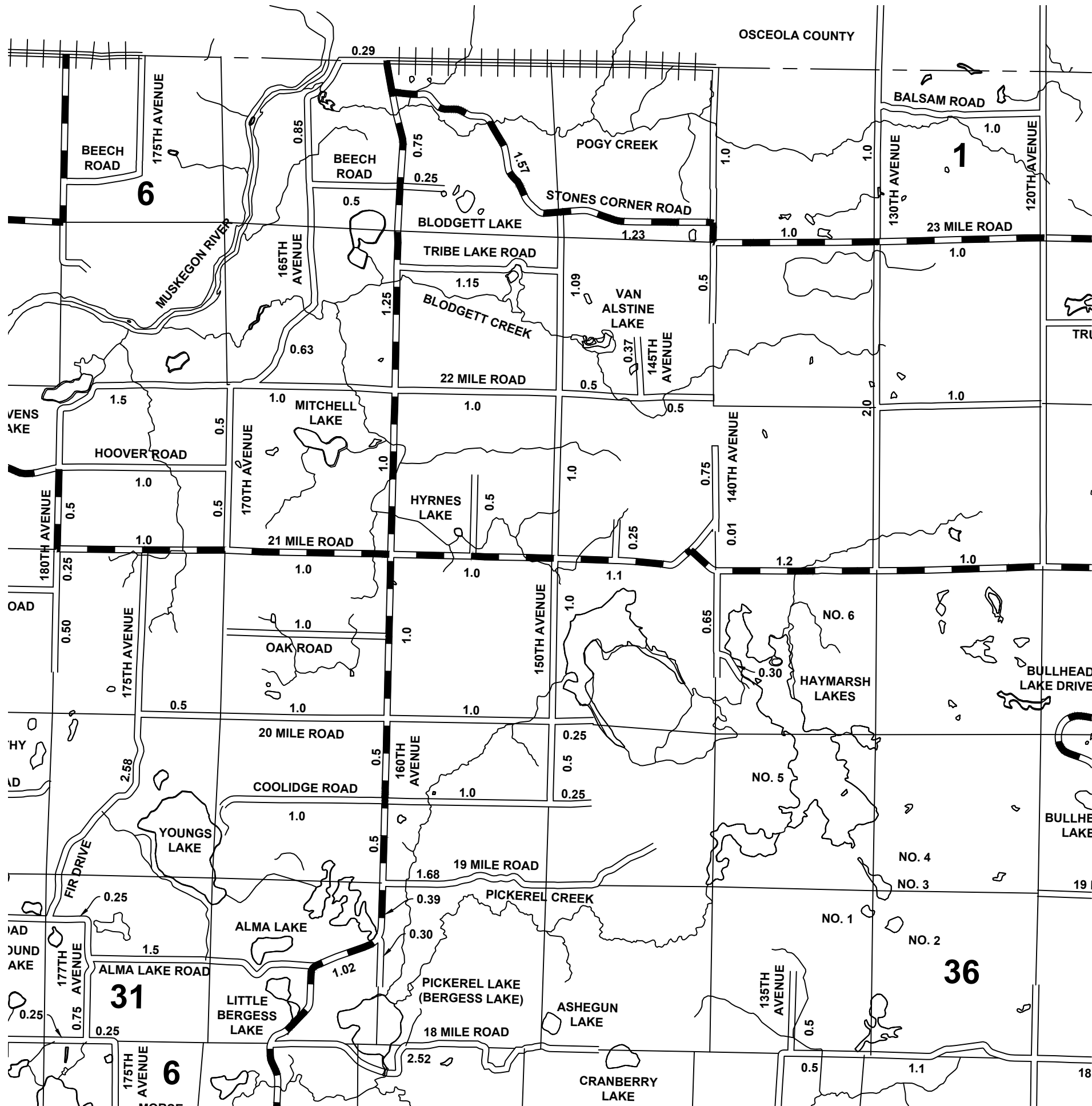
- COUNTY LINE
- CORPORATE LIMITS
- STATE TRUNKLINE
- COUNTY PRIMARY
- COUNTY LOCAL
- ADJACENT COUNTY
- SECTION LINE
- CITY OR VILLAGE STREET
- RAILROAD



SCALE 0.0 600 1,200 FEET

LOCAL ROAD SYSTEM
TOTAL FEET 4,749 EQUALS 0.90 MILES

MECOSTA CO. - 54
FORK TOWNSHIP
SEC. 4, T 16 N, R 7 W



LEGEND

- COUNTY LINE
- CORPORATE LIMITS
- STATE TRUNKLINE
- COUNTY PRIMARY
- COUNTY LOCAL
- ADJACENT COUNTY
- SECTION LINE
- CITY OR VILLAGE STREET
- RAILROAD



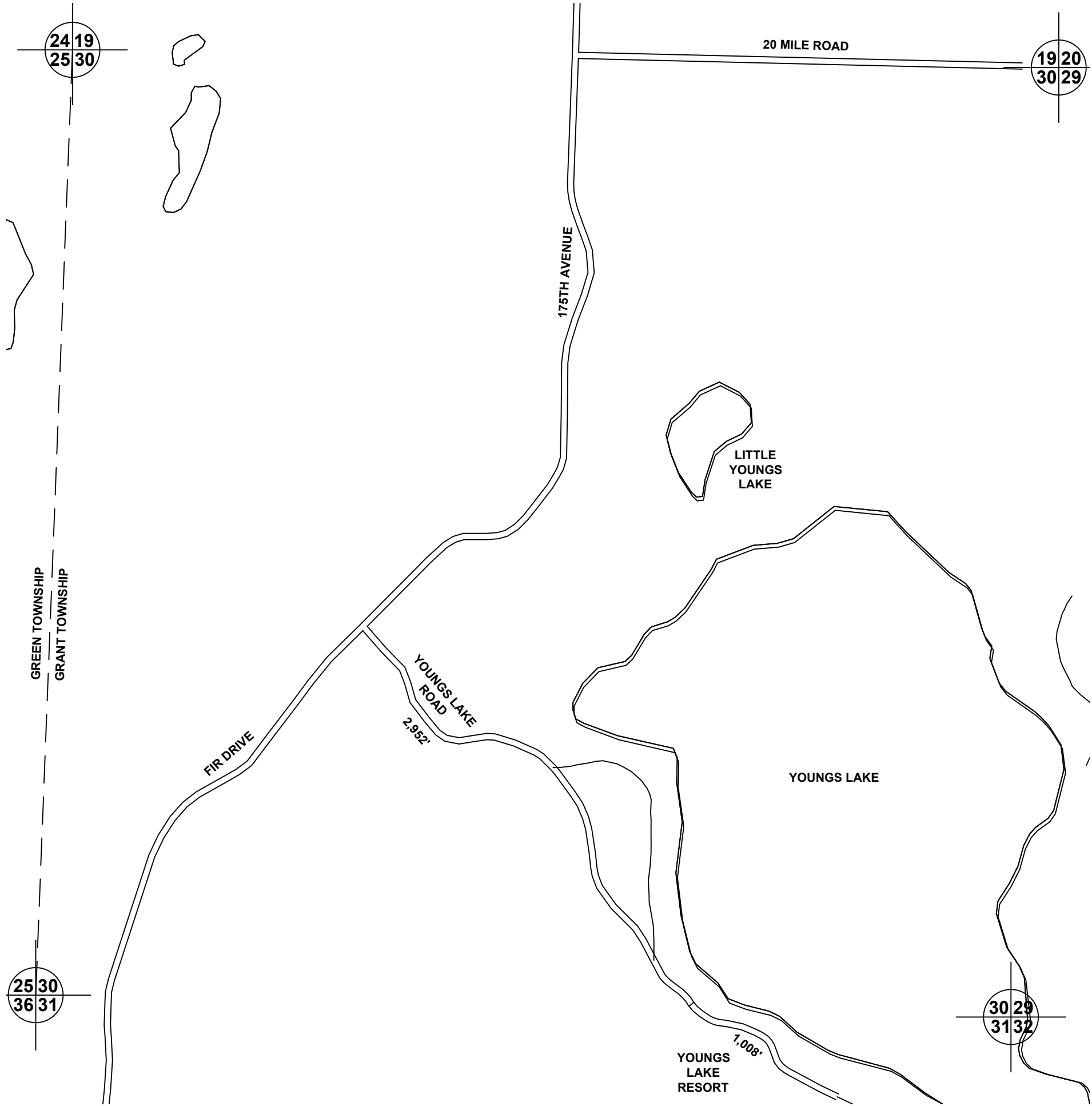
SCALE 0.0 0.67 1.33 MILES

**PRIMARY ROAD SYSTEM IS
18.01 MILES**

**LOCAL ROAD SYSTEM IS
42.02 MILES**

**MECOSTA CO. - 54
GRANT TOWNSHIP
T 16 N, R 9 W**

PAGE 25



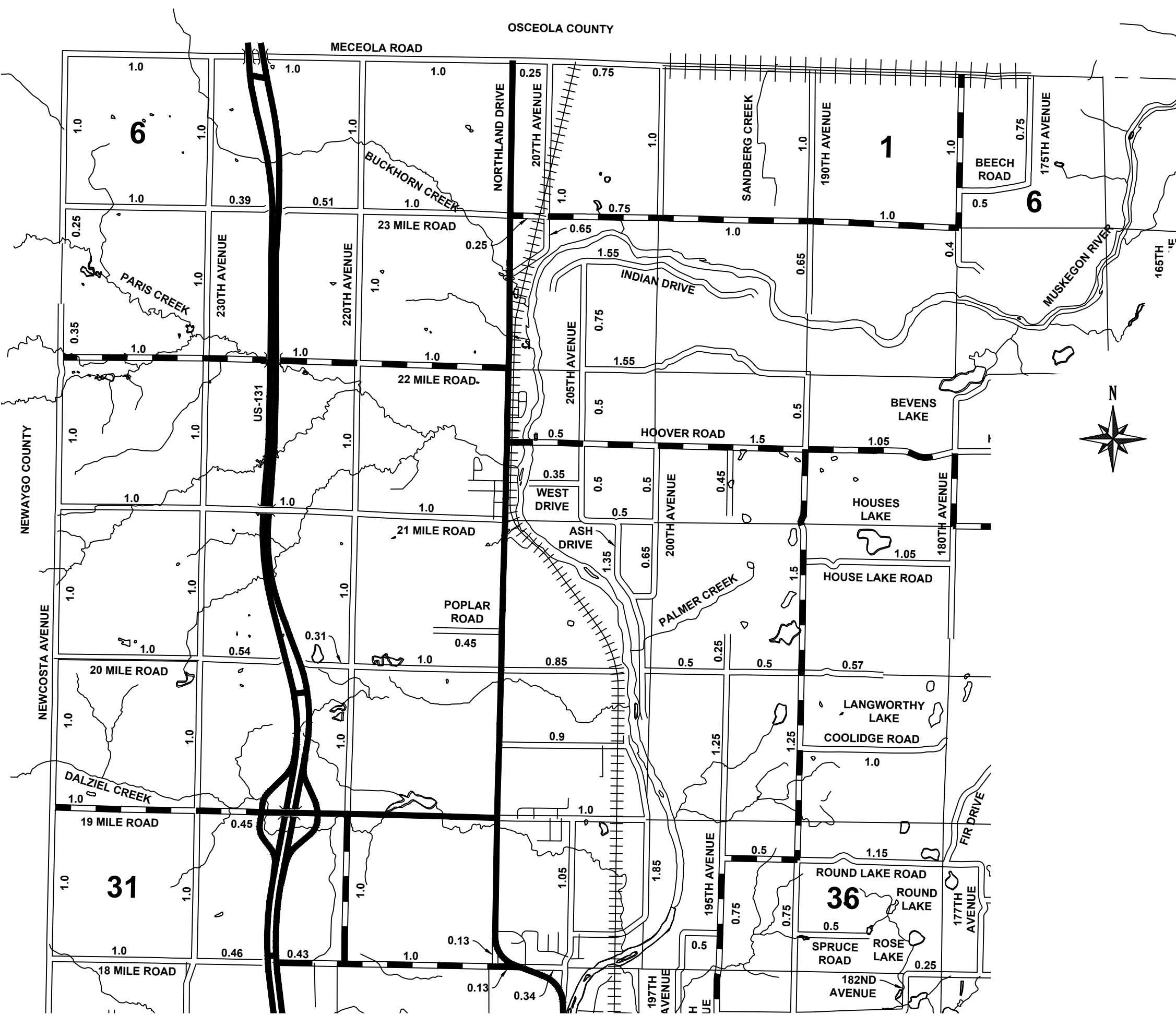
LEGEND

- COUNTY LINE
- CORPORATE LIMITS
- STATE TRUNKLINE
- COUNTY PRIMARY
- COUNTY LOCAL
- ADJACENT COUNTY
- SECTION LINE
- CITY OR VILLAGE STREET
- RAILROAD




LOCAL ROAD SYSTEM
TOTAL FEET 3,960 EQUALS 0.75 MILES

MECOSTA CO. - 54
GRANT TOWNSHIP
SEC. 30 & 31, T 16 N, R 9 W



LEGEND

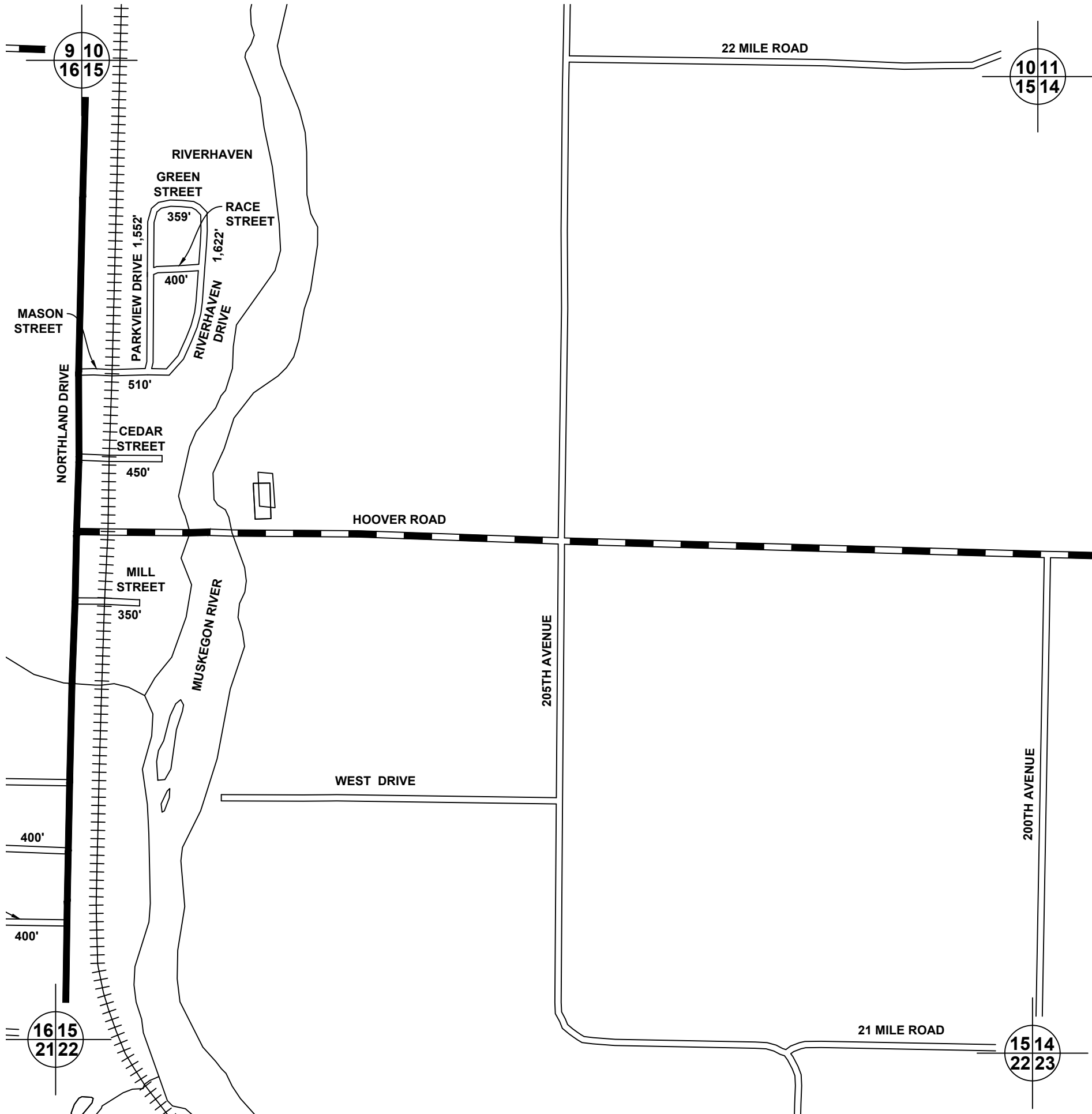
- COUNTY LINE
- CORPORATE LIMITS
- STATE TRUNKLINE
- COUNTY PRIMARY
- COUNTY LOCAL
- ADJACENT COUNTY
- SECTION LINE
- CITY OR VILLAGE STREET
- RAILROAD



**PRIMARY ROAD SYSTEM IS
18.06 MILES**

**LOCAL ROAD SYSTEM IS
60.75 MILES**

**MECOSTA CO. - 54
GREEN TOWNSHIP
T 16 N, R 10 W**



LEGEND

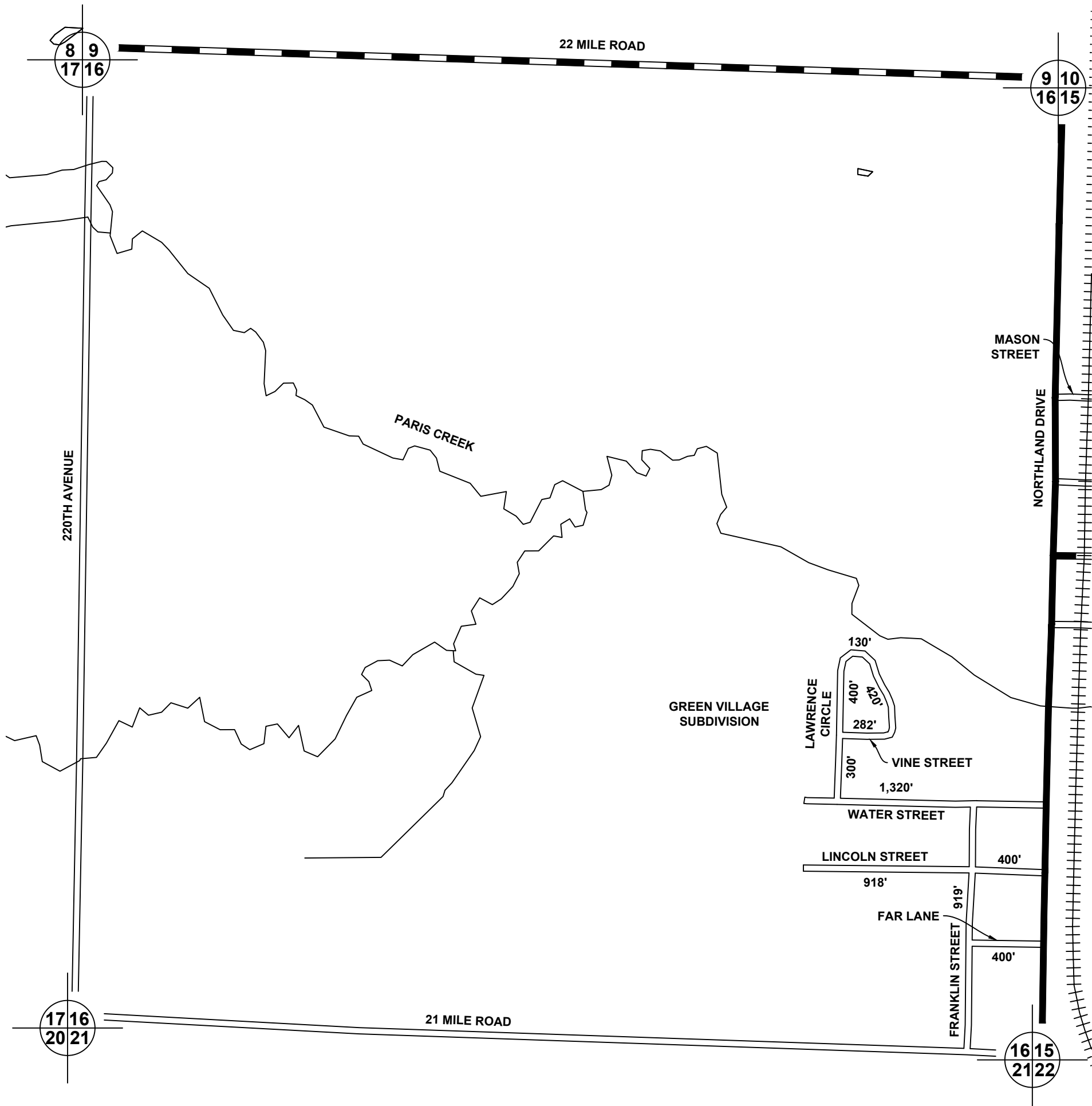
- COUNTY LINE
- CORPORATE LIMITS
- STATE TRUNKLINE
- COUNTY PRIMARY
- COUNTY LOCAL
- ADJACENT COUNTY
- SECTION LINE
- CITY OR VILLAGE STREET
- RAILROAD



SCALE 0.0 600 1,200 FEET

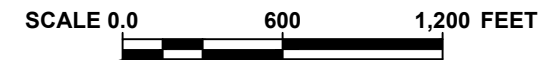
LOCAL ROAD SYSTEM
TOTAL FEET 5,243 EQUALS 0.99 MILES

MECOSTA CO. - 54
GREEN TOWNSHIP
SEC. 15, T 16 N, R 10 W



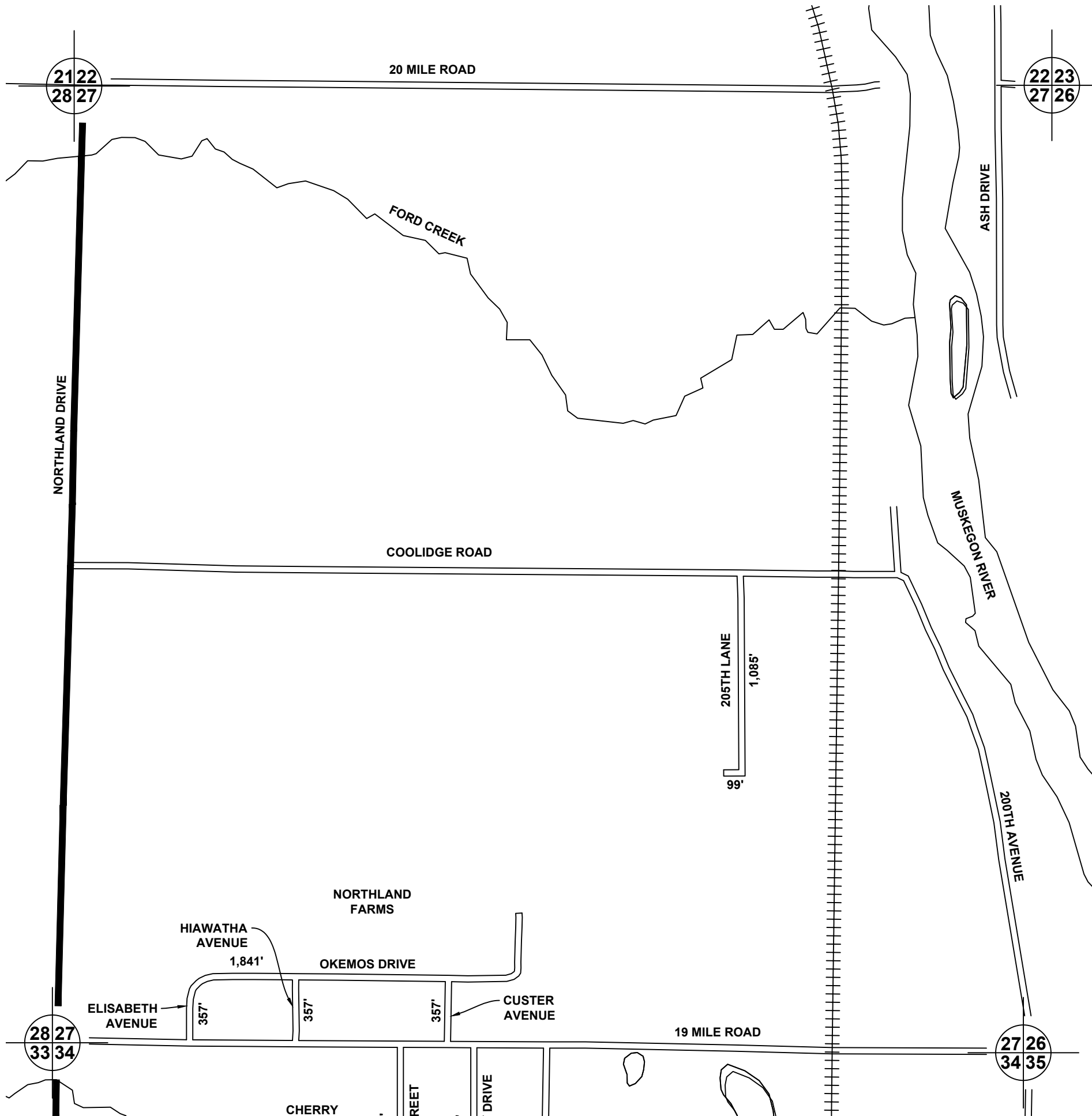
LEGEND

- COUNTY LINE
- CORPORATE LIMITS
- STATE TRUNKLINE
- COUNTY PRIMARY
- COUNTY LOCAL
- ADJACENT COUNTY
- SECTION LINE
- CITY OR VILLAGE STREET
- RAILROAD



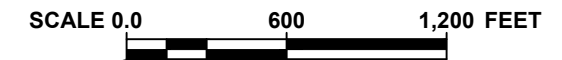
LOCAL ROAD SYSTEM
TOTAL FEET 5,489 EQUALS 1.04 MILES

MECOSTA CO. - 54
GREEN TOWNSHIP
SEC. 16, T 16 N, R 10 W



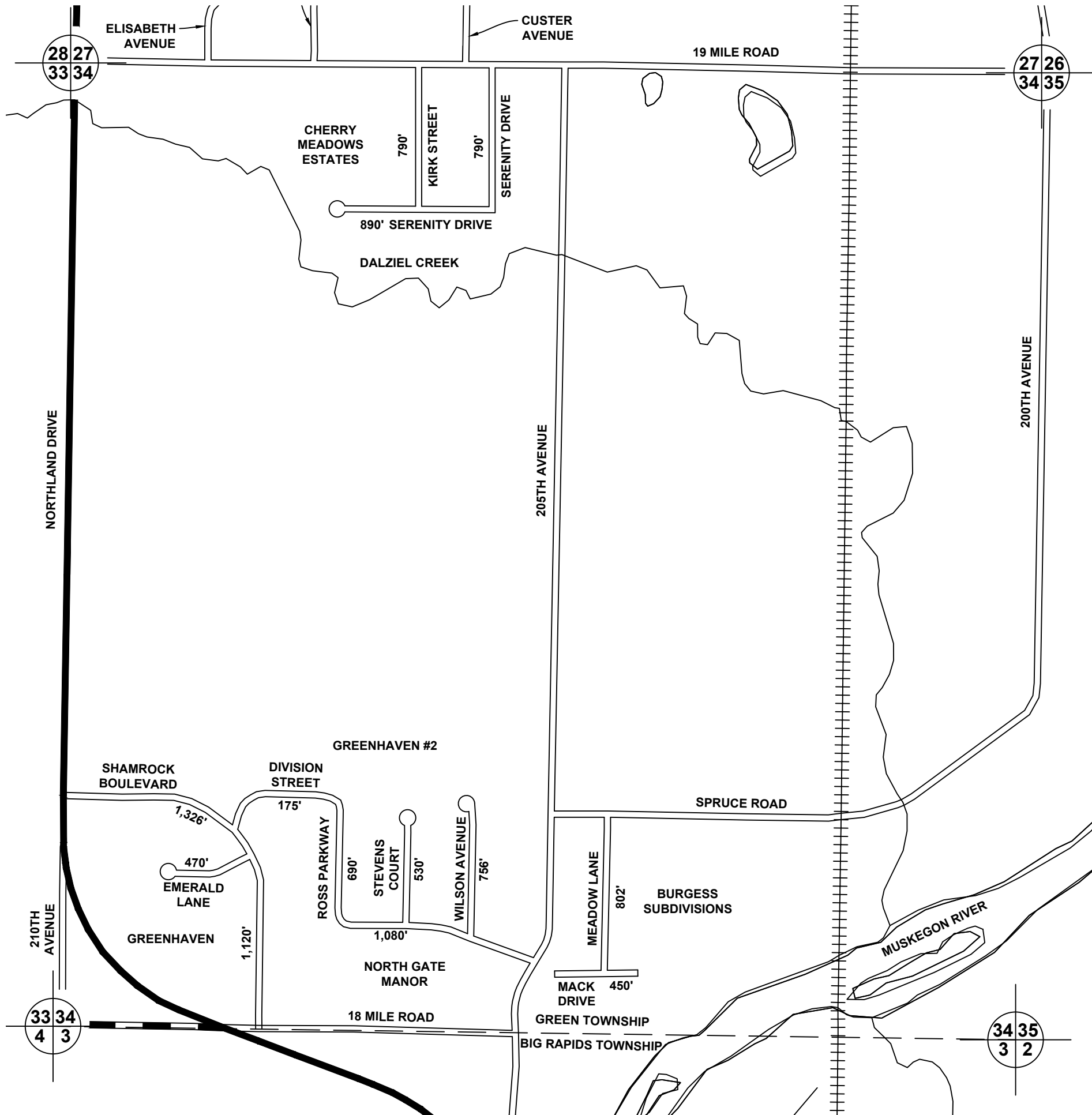
LEGEND

- COUNTY LINE
- CORPORATE LIMITS
- STATE TRUNKLINE
- COUNTY PRIMARY
- COUNTY LOCAL
- ADJACENT COUNTY
- SECTION LINE
- CITY OR VILLAGE STREET
- RAILROAD



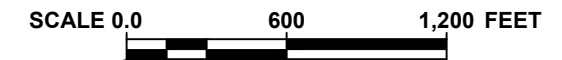
LOCAL ROAD SYSTEM
TOTAL FEET 4,096 EQUALS 0.78 MILES

MECOSTA CO. - 54
GREEN TOWNSHIP
SEC. 27, T 16 N, R 10 W



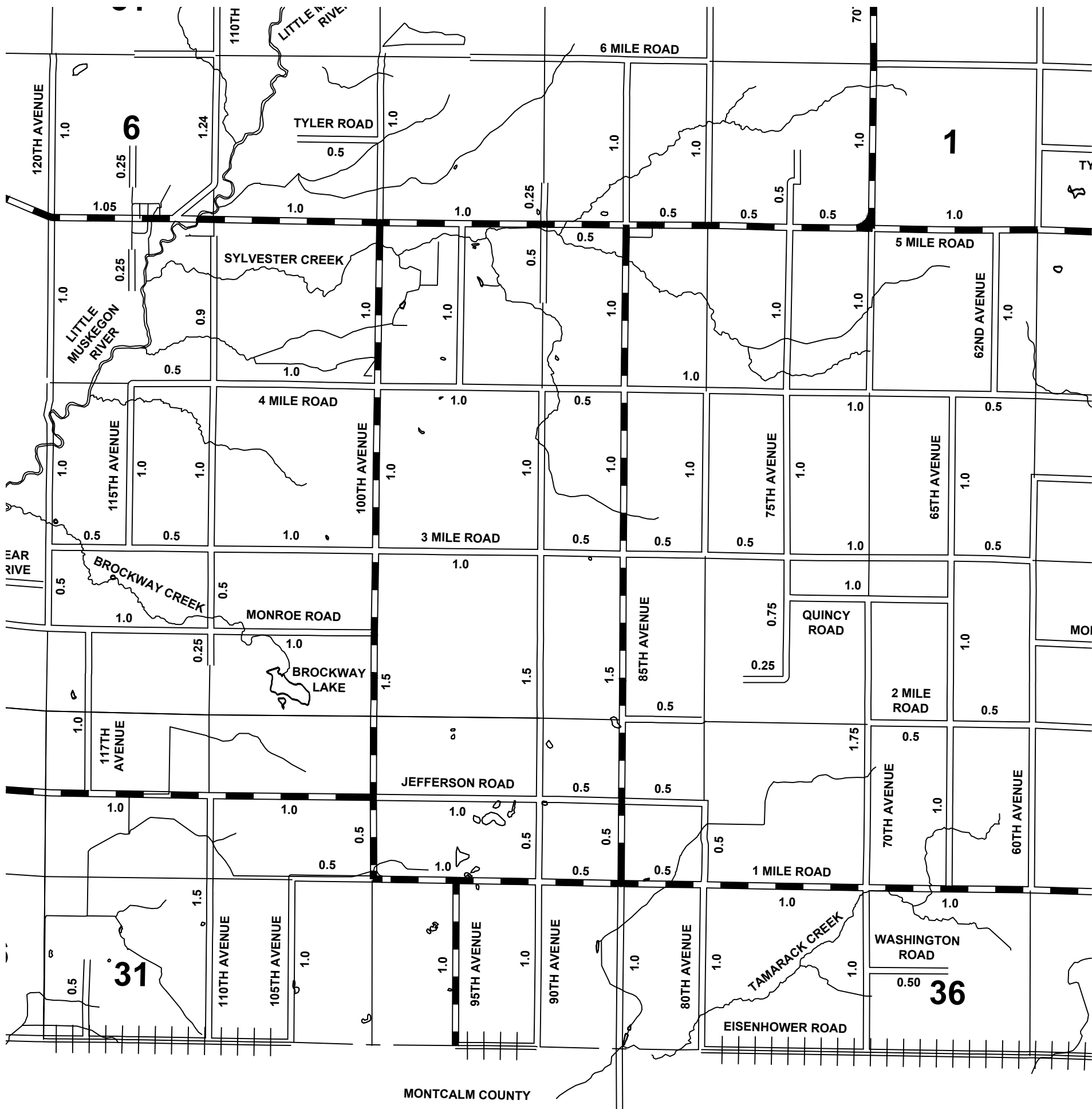
LEGEND

- COUNTY LINE
- CORPORATE LIMITS
- STATE TRUNKLINE
- COUNTY PRIMARY
- COUNTY LOCAL
- ADJACENT COUNTY
- SECTION LINE
- CITY OR VILLAGE STREET
- RAILROAD


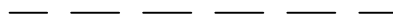






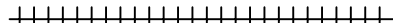


LOCAL ROAD SYSTEM
TOTAL FEET 9,869 EQUALS 1.87 MILES

MECOSTA CO. - 54
GREEN TOWNSHIP
SEC. 34, T 16 N, R 10 W



LEGEND

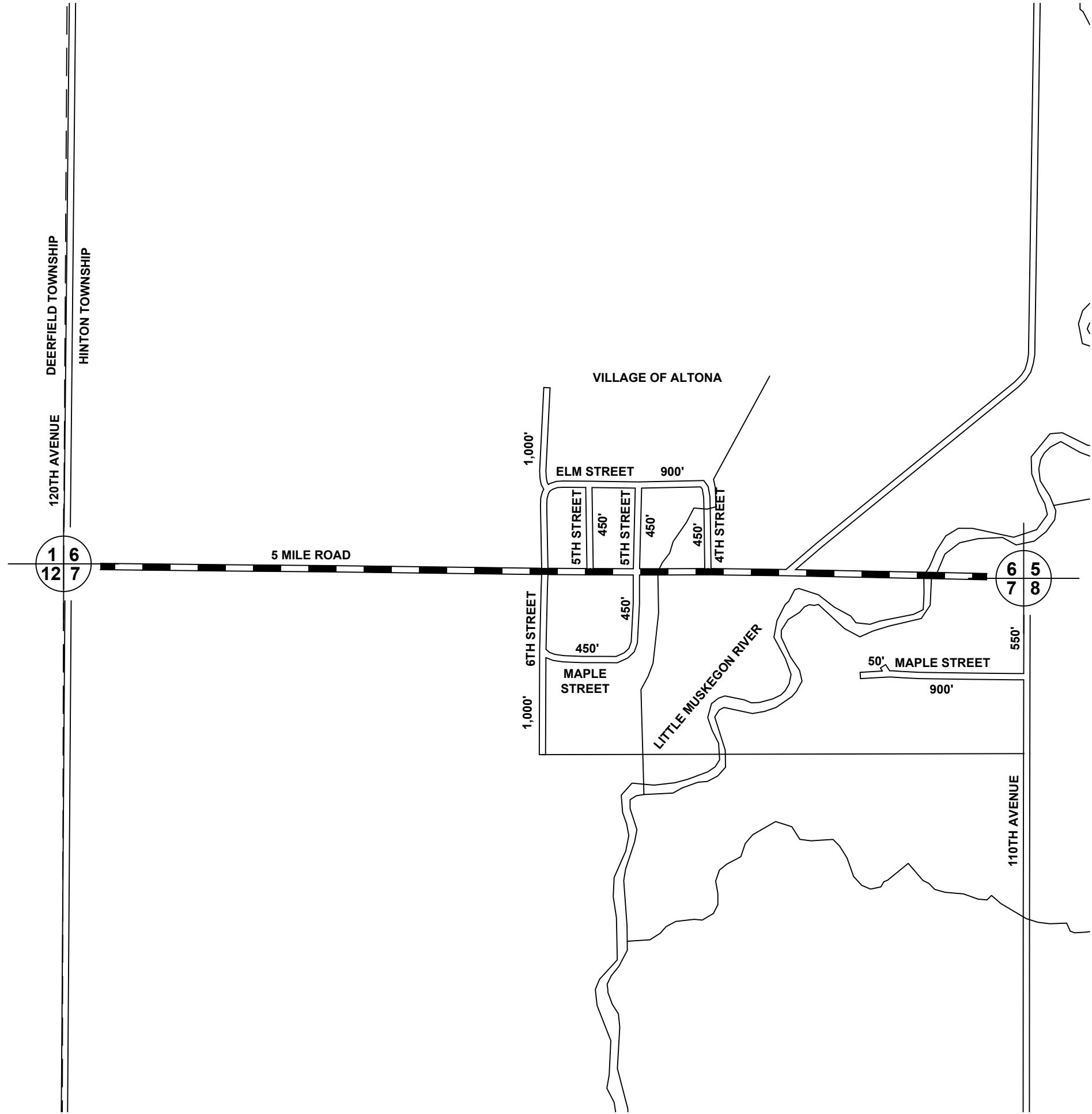
- COUNTY LINE 
- CORPORATE LIMITS 
- STATE TRUNKLINE 
- COUNTY PRIMARY 
- COUNTY LOCAL 
- ADJACENT COUNTY 
- SECTION LINE 
- CITY OR VILLAGE STREET 
- RAILROAD 



**PRIMARY ROAD SYSTEM IS
22.05 MILES**

**LOCAL ROAD SYSTEM IS
55.89 MILES**

**MECOSTA CO. - 54
HINTON TOWNSHIP
T 13 N, R 8 W**



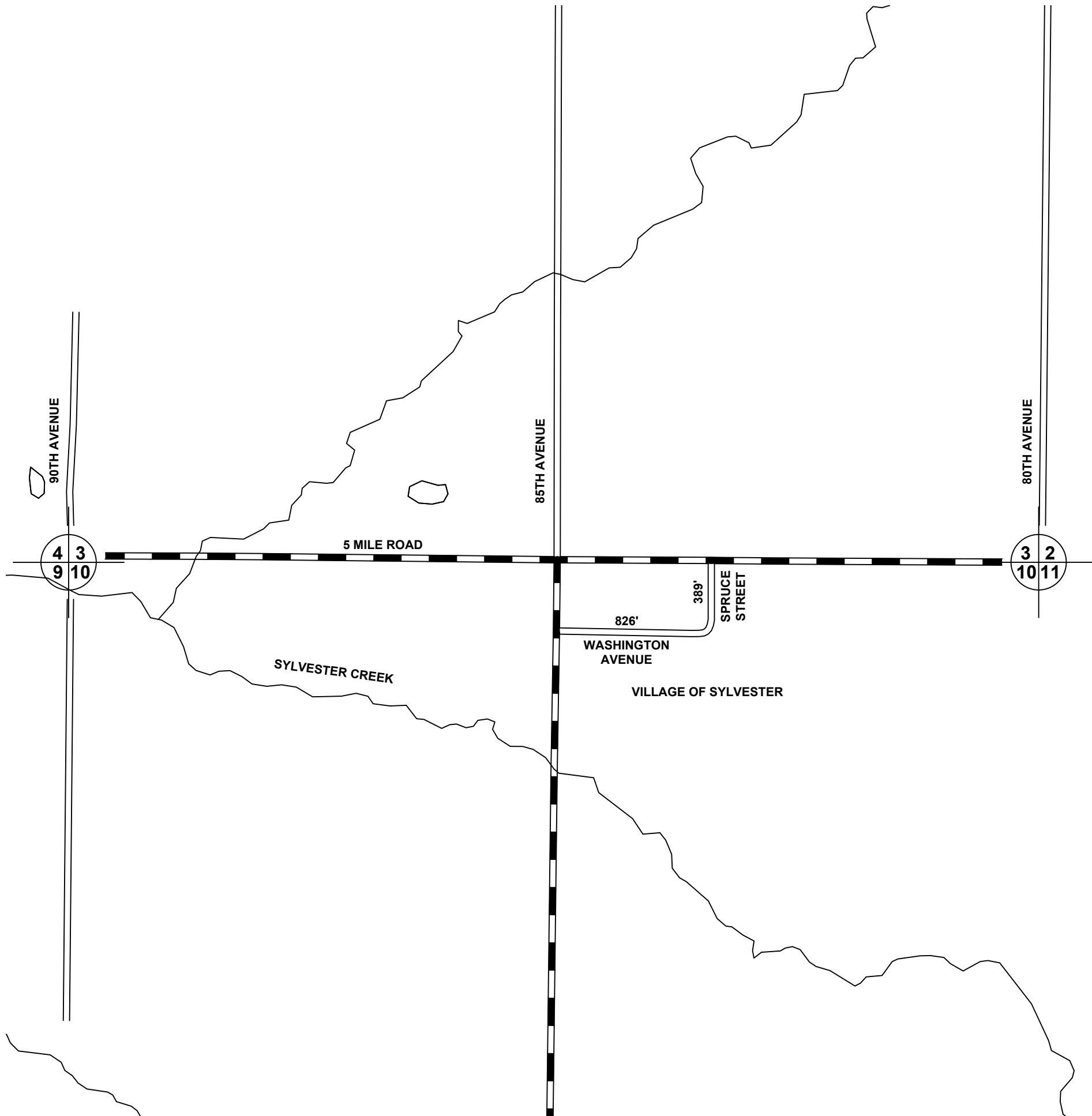
LEGEND

- COUNTY LINE
- CORPORATE LIMITS
- STATE TRUNKLINE
- COUNTY PRIMARY
- COUNTY LOCAL
- ADJACENT COUNTY
- SECTION LINE
- CITY OR VILLAGE STREET
- RAILROAD



LOCAL ROAD SYSTEM
TOTAL FEET 6,650 EQUALS 1.26 MILES

MECOSTA CO. - 54
HINTON TOWNSHIP
SEC. 6 & 7, T 13 N, R 8 W



LEGEND

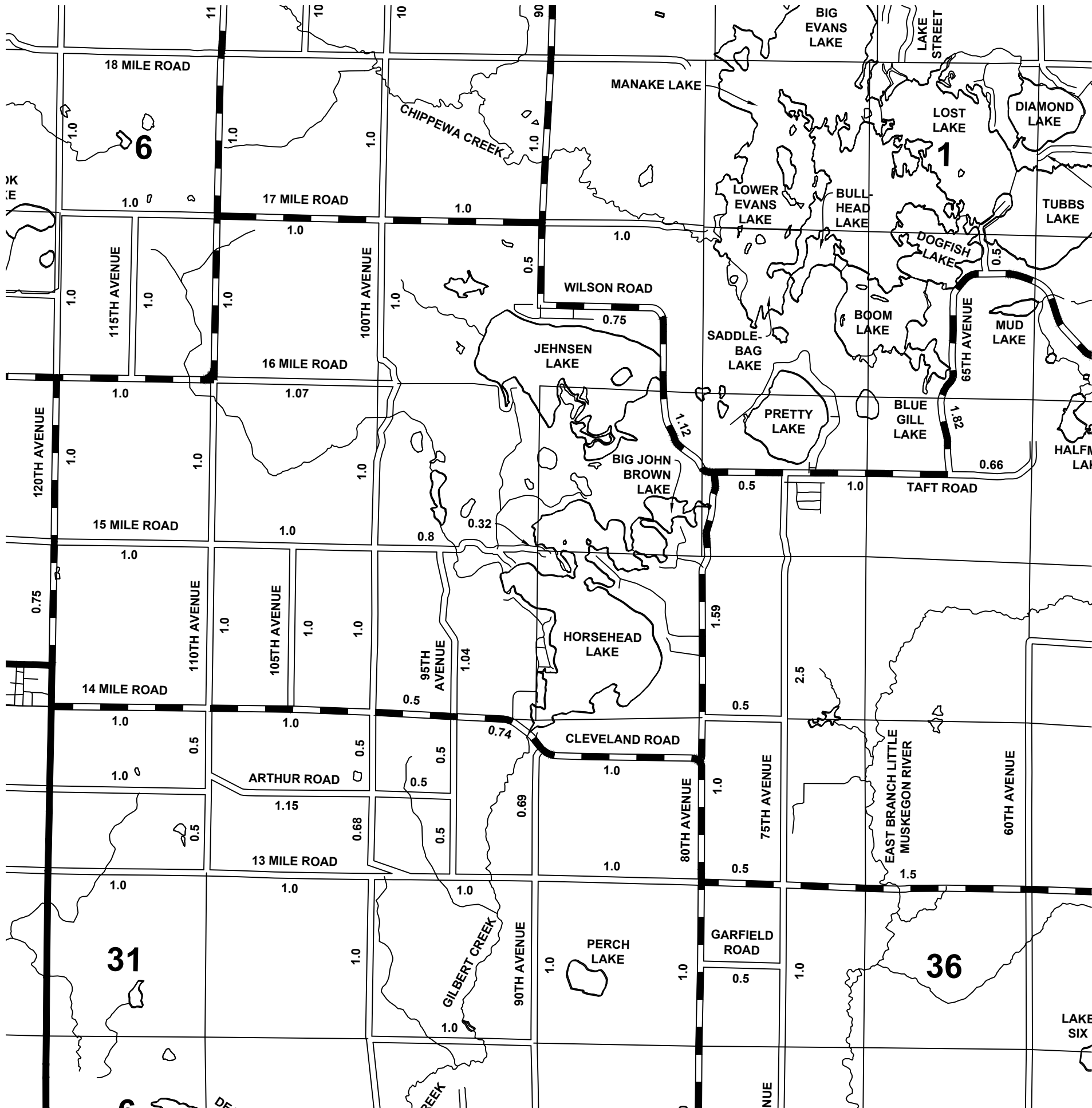
- COUNTY LINE
- CORPORATE LIMITS
- STATE TRUNKLINE
- COUNTY PRIMARY
- COUNTY LOCAL
- ADJACENT COUNTY
- SECTION LINE
- CITY OR VILLAGE STREET
- RAILROAD












SCALE 0.0 600 1,200 FEET

LOCAL ROAD SYSTEM
TOTAL FEET 1,215 EQUALS 0.23 MILES

MECOSTA CO. - 54
HINTON TOWNSHIP
SEC. 10, T 13 N, R 8 W



LEGEND

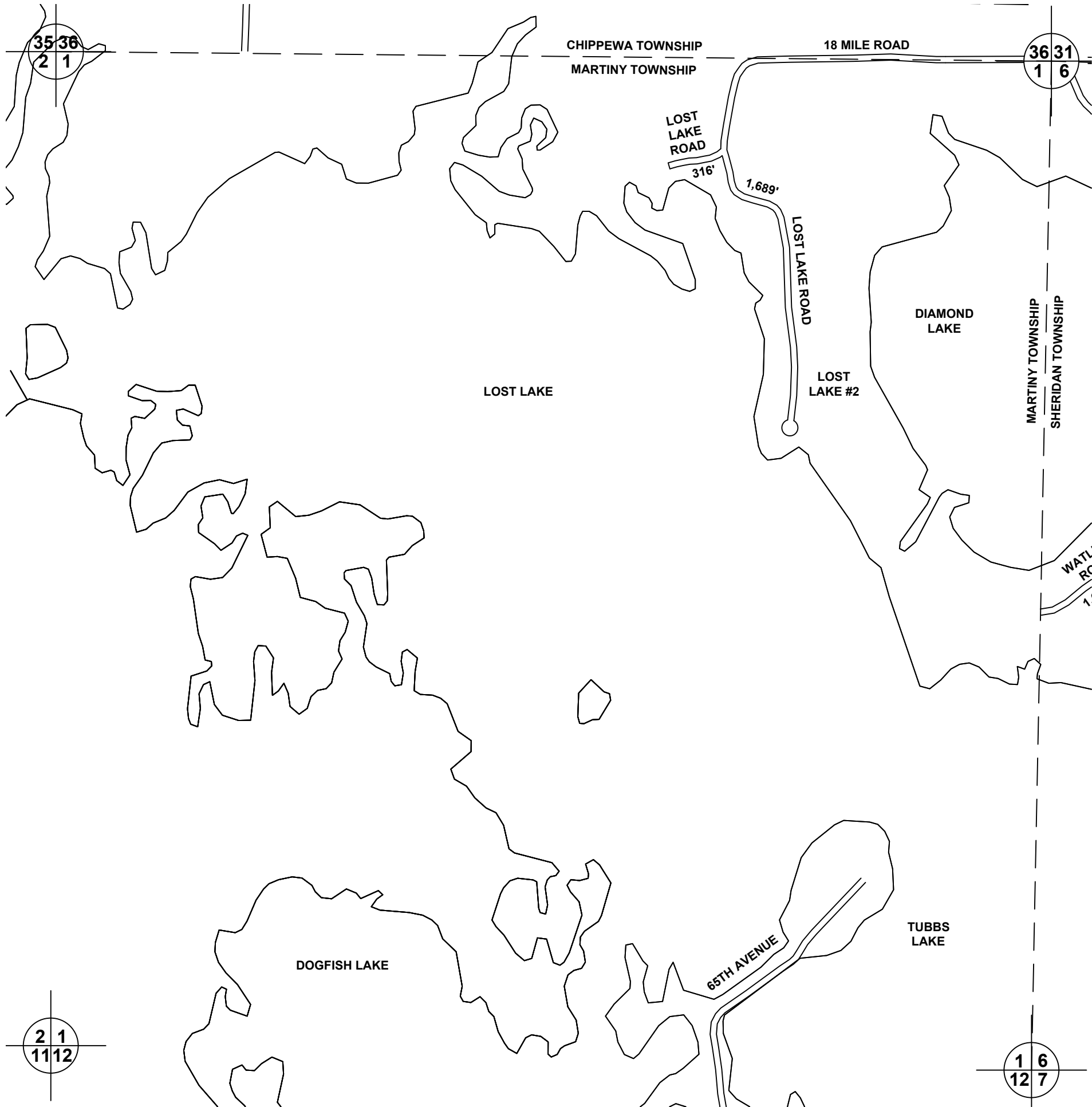
- COUNTY LINE 
- CORPORATE LIMITS 
- STATE TRUNKLINE 
- COUNTY PRIMARY 
- COUNTY LOCAL 
- ADJACENT COUNTY 
- SECTION LINE 
- CITY OR VILLAGE STREET 
- RAILROAD 



**PRIMARY ROAD SYSTEM IS
23.27 MILES**

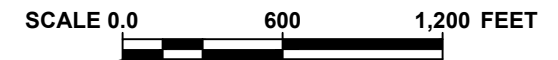
**LOCAL ROAD SYSTEM IS
36.41 MILES**

**MECOSTA CO. - 54
MARTINY TOWNSHIP
T 15 N, R 8 W**



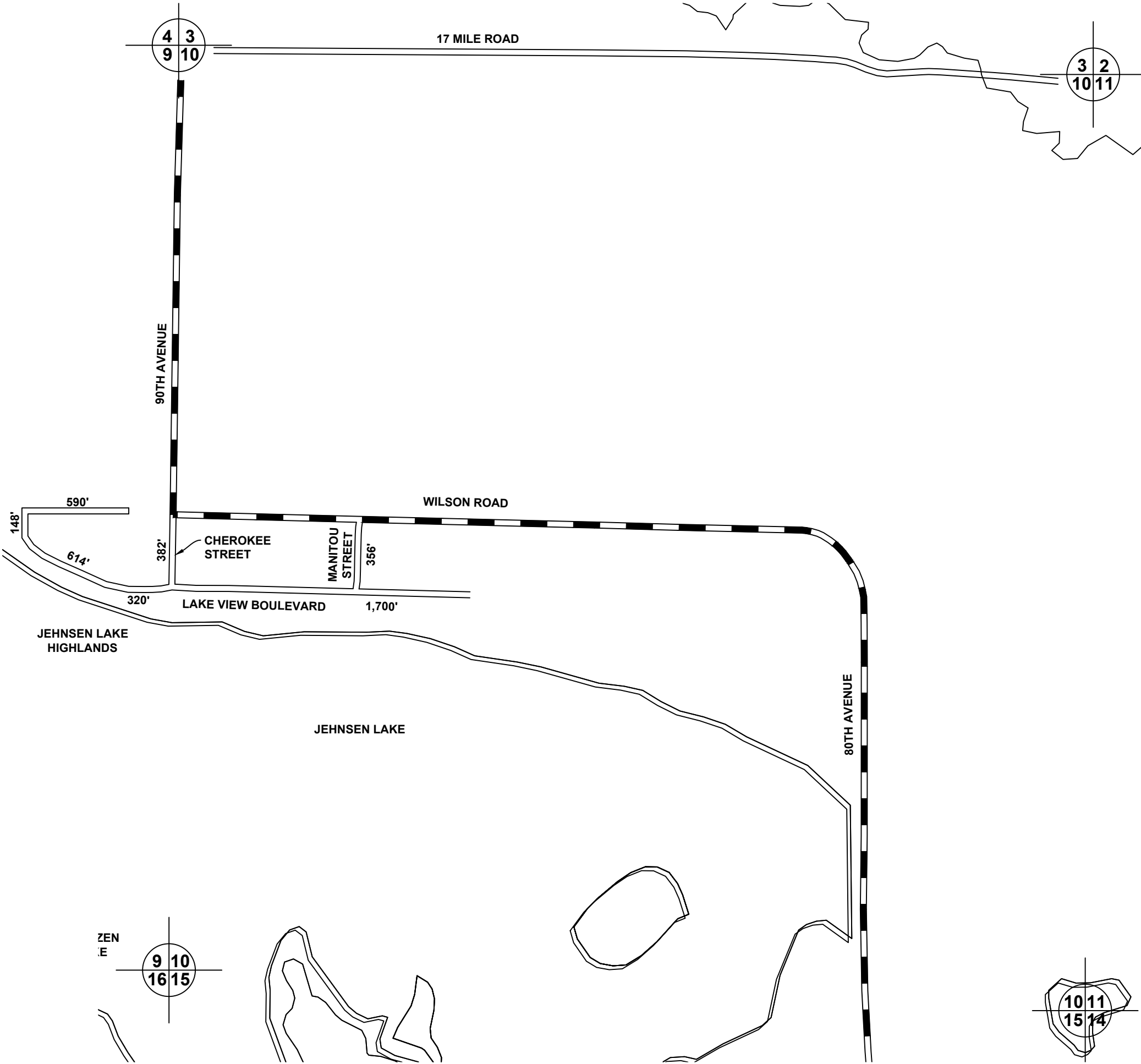
LEGEND

- COUNTY LINE
- CORPORATE LIMITS
- STATE TRUNKLINE
- COUNTY PRIMARY
- COUNTY LOCAL
- ADJACENT COUNTY
- SECTION LINE
- CITY OR VILLAGE STREET
- RAILROAD



LOCAL ROAD SYSTEM
TOTAL FEET 2,005 EQUALS 0.38 MILES

MECOSTA CO. - 54
MARTINY TOWNSHIP
SEC. 1, T 15 N, R 8 W



LEGEND

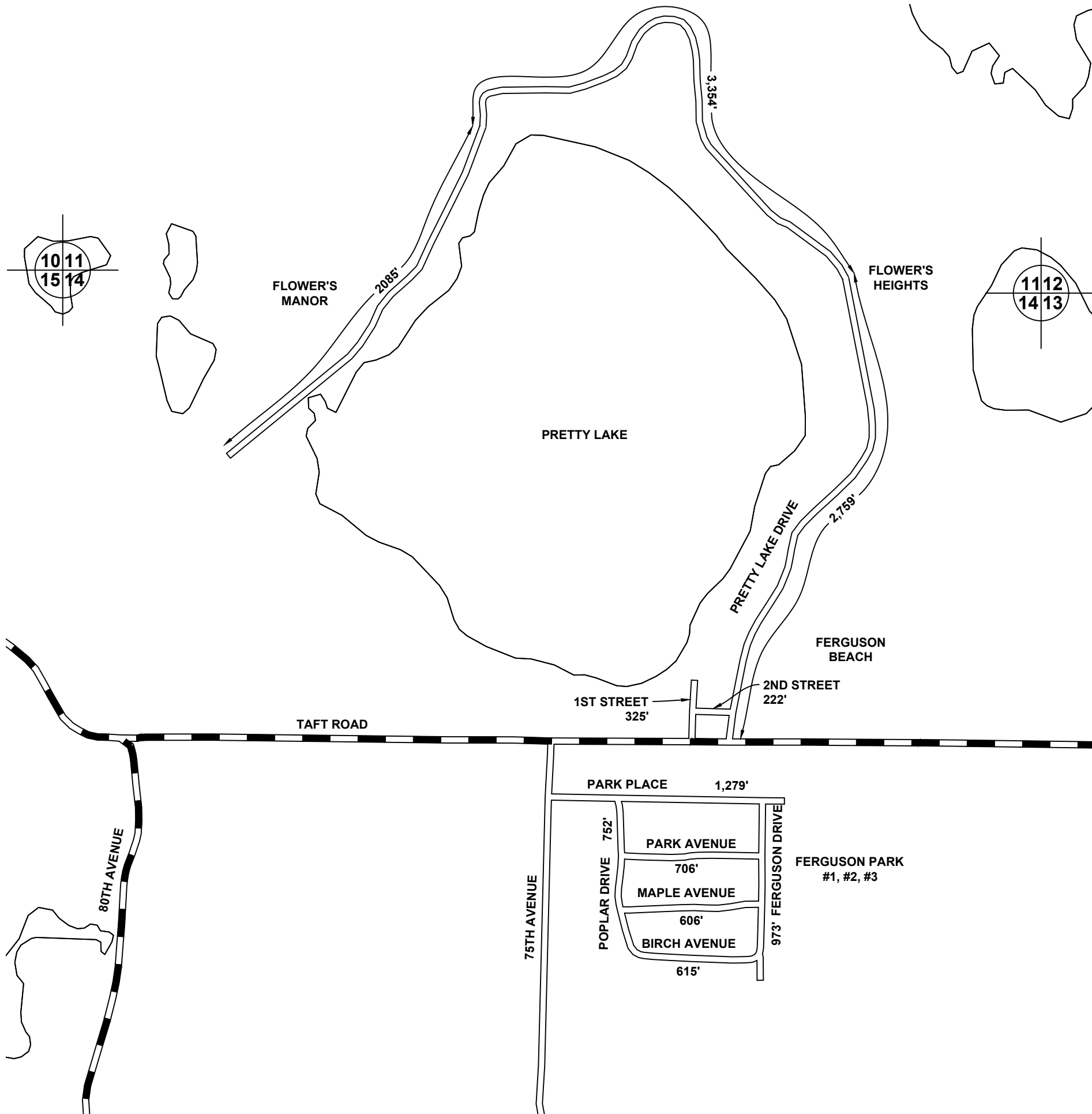
- COUNTY LINE
- CORPORATE LIMITS
- STATE TRUNKLINE
- COUNTY PRIMARY
- COUNTY LOCAL
- ADJACENT COUNTY
- SECTION LINE
- CITY OR VILLAGE STREET
- RAILROAD



SCALE 0.0 600 1,200 FEET

LOCAL ROAD SYSTEM
TOTAL FEET 4,110 EQUALS 0.78 MILES

MECOSTA CO. - 54
MARTINY TOWNSHIP
SEC. 9 & 10, T 15 N, R 8 W



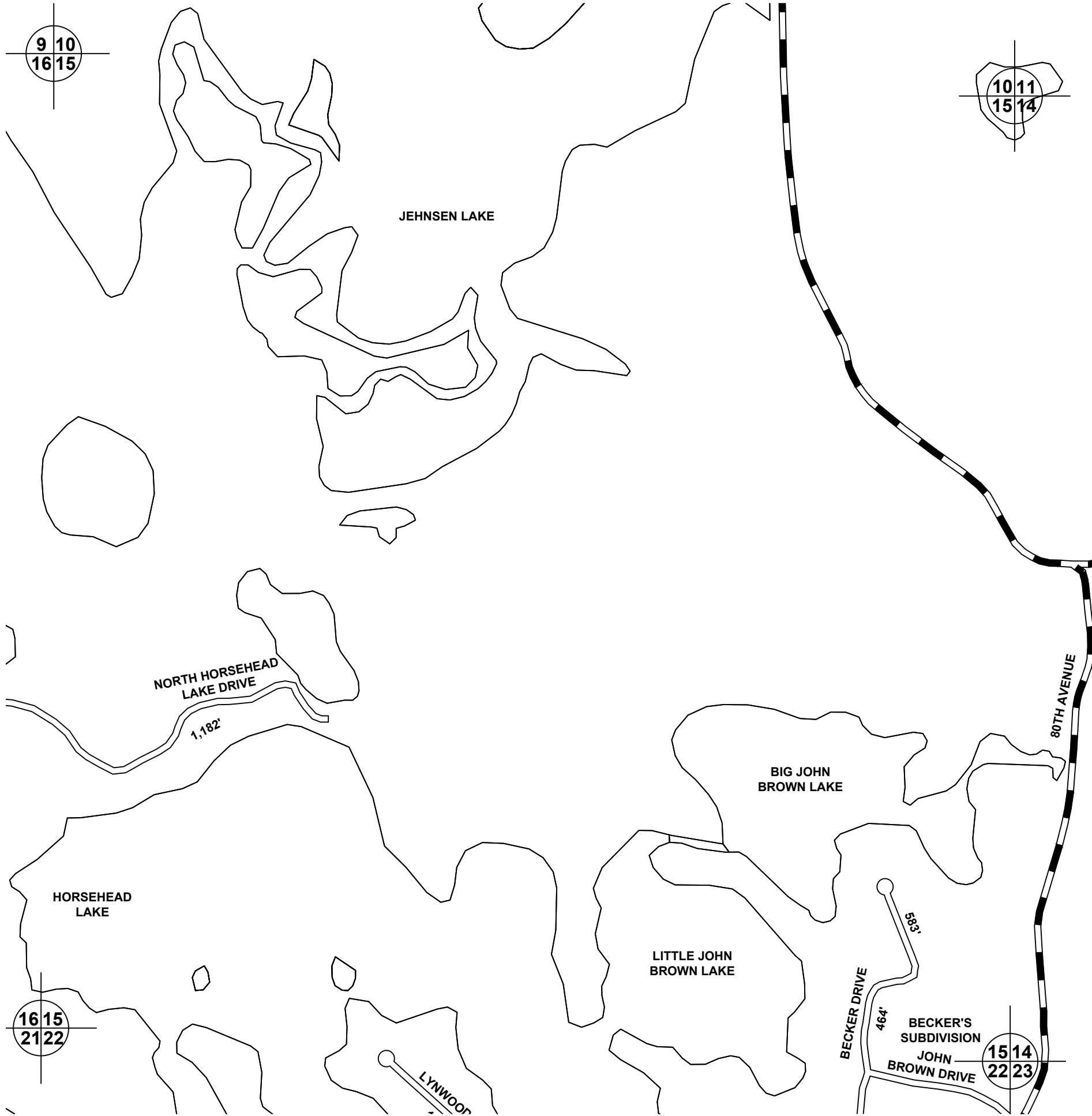
LEGEND

- COUNTY LINE
- CORPORATE LIMITS
- STATE TRUNKLINE
- COUNTY PRIMARY
- COUNTY LOCAL
- ADJACENT COUNTY
- SECTION LINE
- CITY OR VILLAGE STREET
- RAILROAD



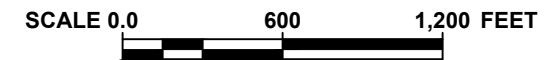
LOCAL ROAD SYSTEM
TOTAL FEET 13,676 EQUALS 2.59 MILES

MECOSTA CO. - 54
MARTINY TOWNSHIP
SEC. 11 & 14, T 15 N, R 8 W



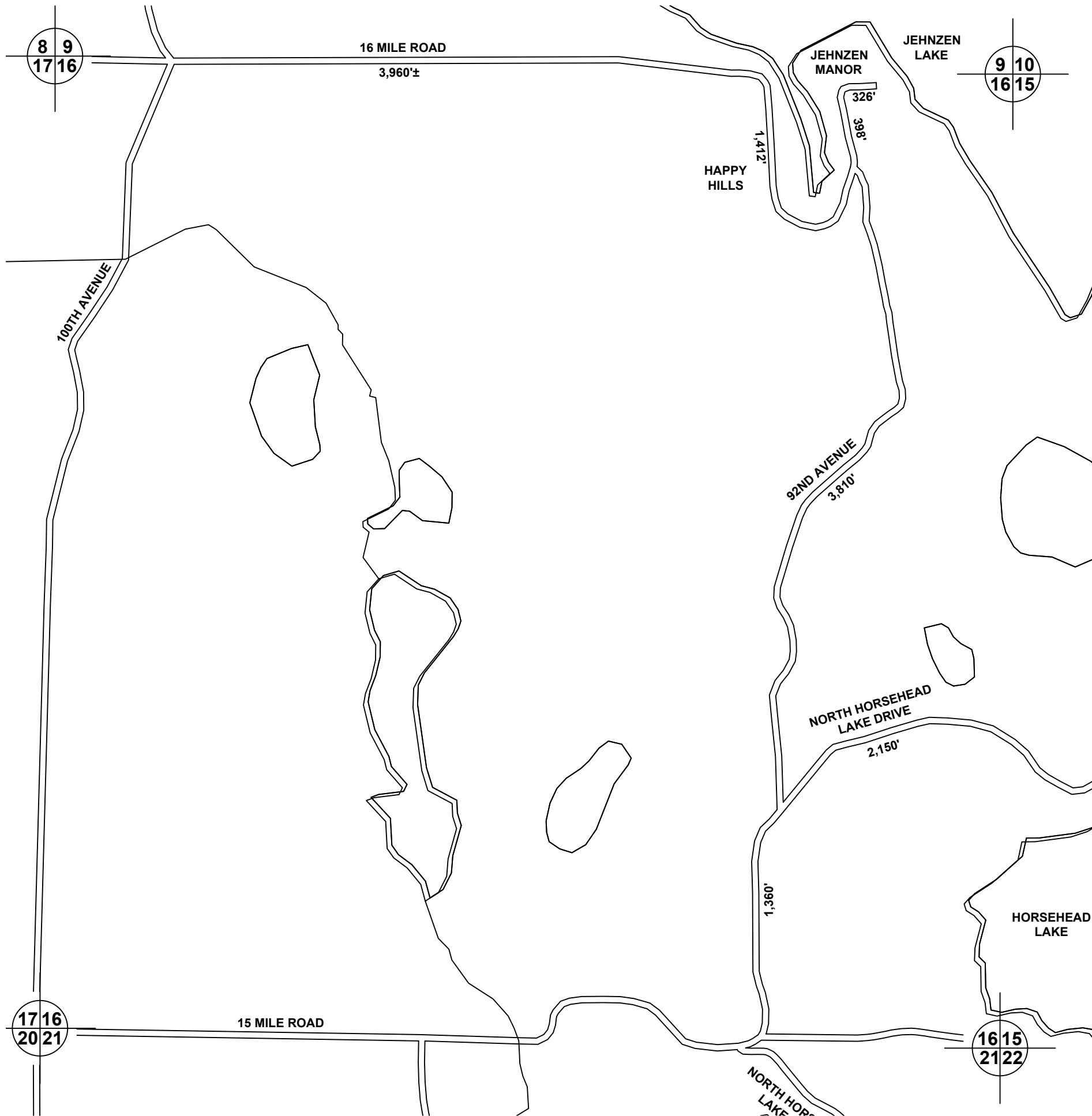
LEGEND

- COUNTY LINE
- CORPORATE LIMITS
- STATE TRUNKLINE
- COUNTY PRIMARY
- COUNTY LOCAL
- ADJACENT COUNTY
- SECTION LINE
- CITY OR VILLAGE STREET
- RAILROAD



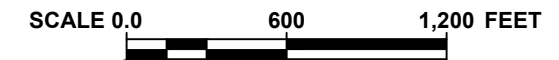
LOCAL ROAD SYSTEM
TOTAL FEET 2,229 EQUALS 0.42 MILES

MECOSTA CO. - 54
MARTINY TOWNSHIP
SEC. 15, T 15 N, R 8 W



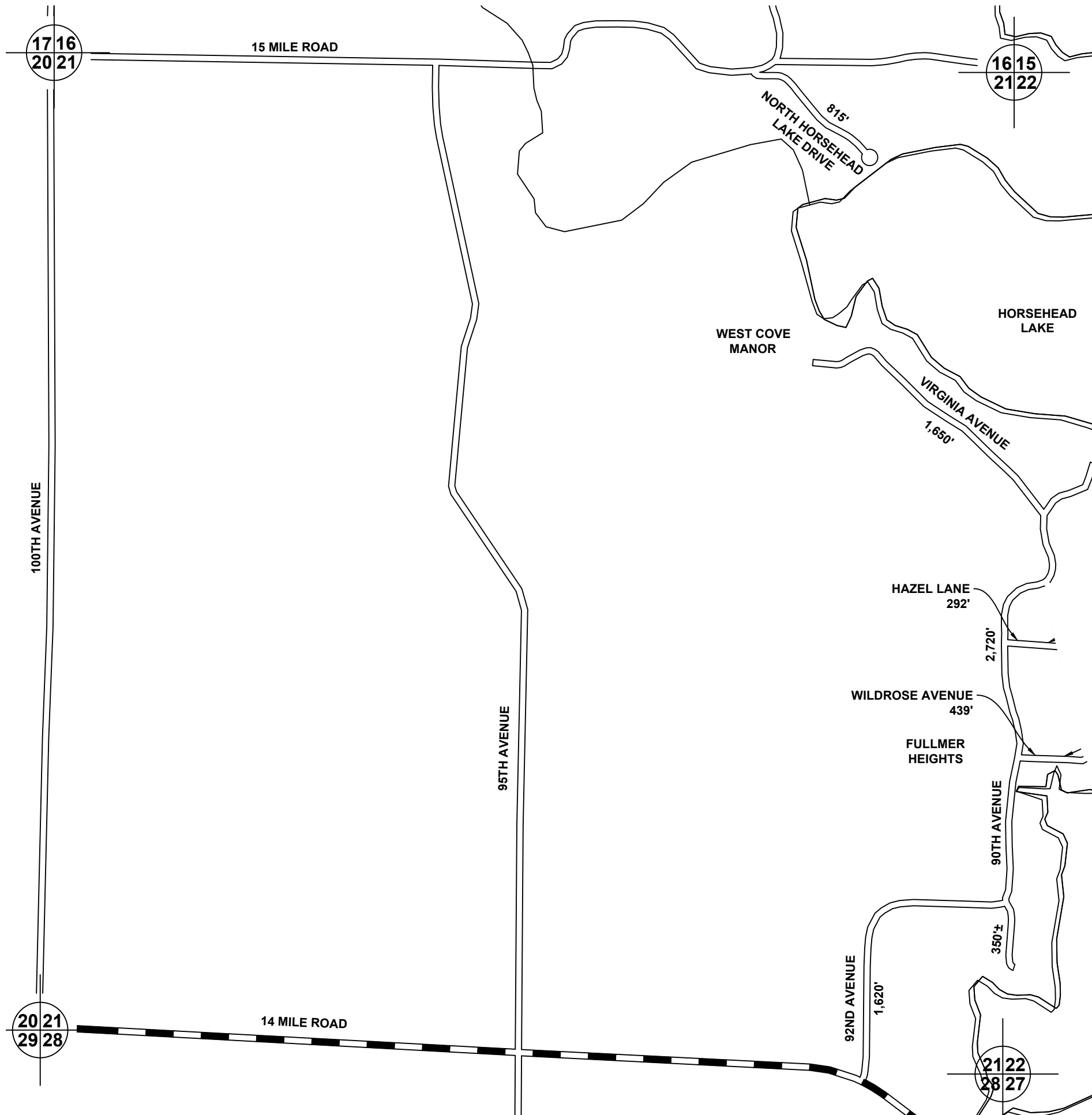
LEGEND

- COUNTY LINE
- CORPORATE LIMITS
- STATE TRUNKLINE
- COUNTY PRIMARY
- COUNTY LOCAL
- ADJACENT COUNTY
- SECTION LINE
- CITY OR VILLAGE STREET
- RAILROAD



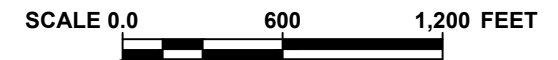
**LOCAL ROAD SYSTEM
TOTAL FEET 13,416 EQUALS 2.54 MILES**

**MECOSTA CO. - 54
MARTINY TOWNSHIP
SEC. 16, T 15 N, R 8 W**



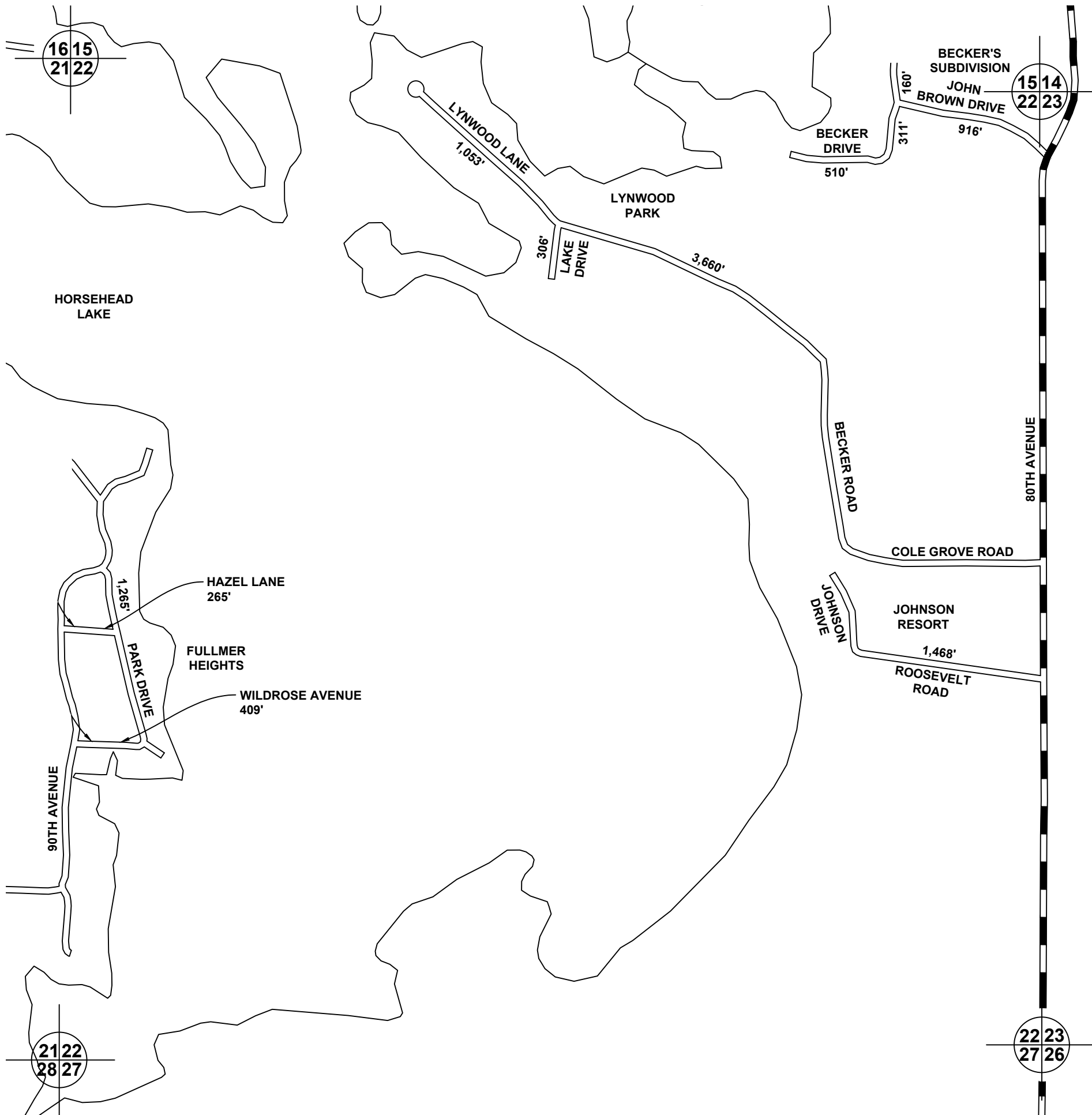
LEGEND

- COUNTY LINE
- CORPORATE LIMITS
- STATE TRUNKLINE
- COUNTY PRIMARY
- COUNTY LOCAL
- ADJACENT COUNTY
- SECTION LINE
- CITY OR VILLAGE STREET
- RAILROAD



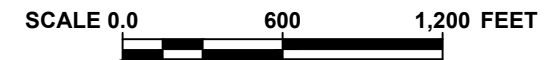
LOCAL ROAD SYSTEM
TOTAL FEET 7,886 EQUALS 1.49 MILES

MECOSTA CO. - 54
MARTINY TOWNSHIP
SEC. 21, T 15 N, R 8 W



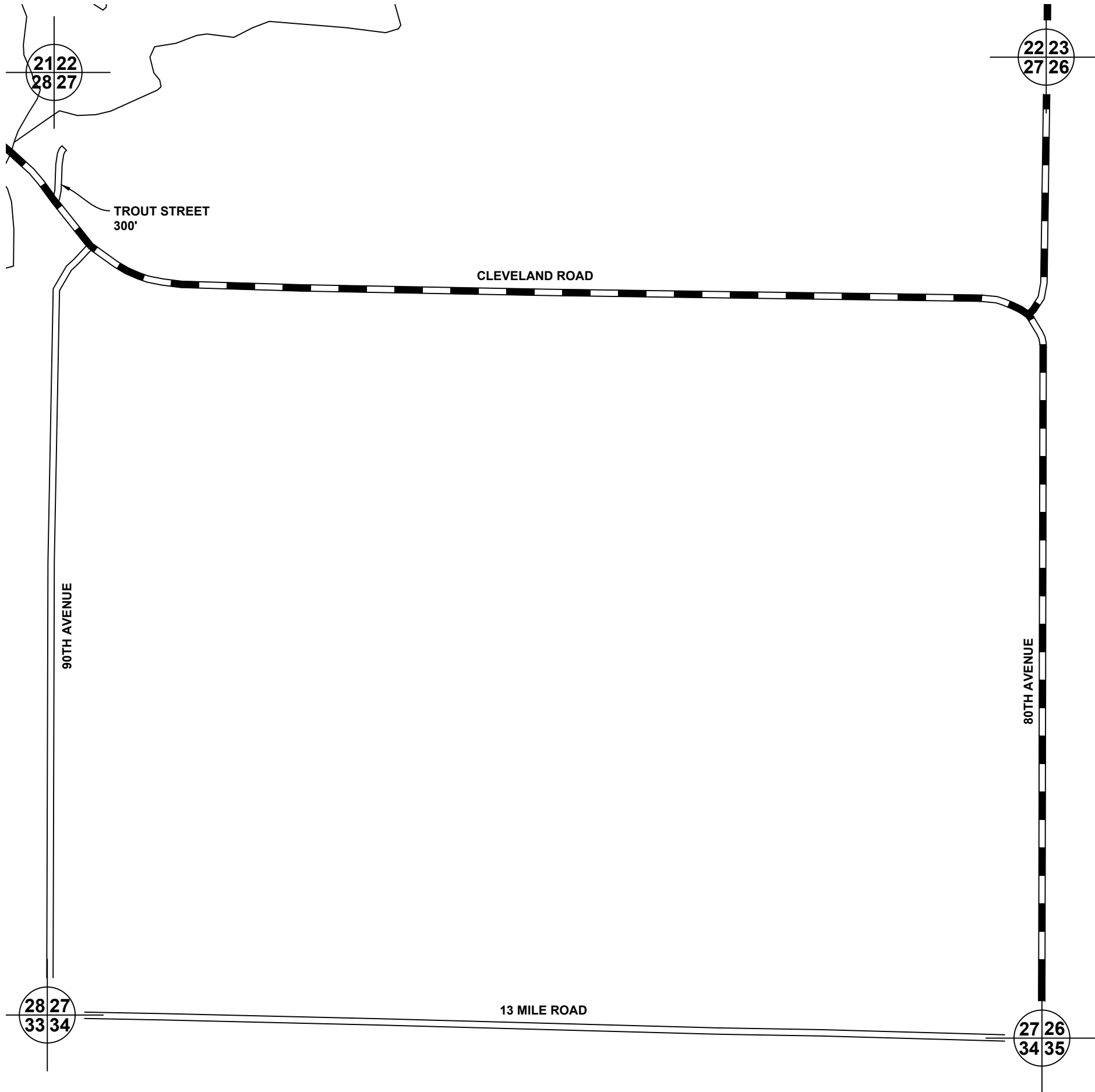
LEGEND

- COUNTY LINE
- CORPORATE LIMITS
- STATE TRUNKLINE
- COUNTY PRIMARY
- COUNTY LOCAL
- ADJACENT COUNTY
- SECTION LINE
- CITY OR VILLAGE STREET
- RAILROAD



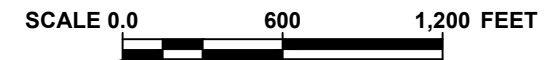
**LOCAL ROAD SYSTEM
TOTAL FEET 10,323 EQUALS 1.96 MILES**

**MECOSTA CO. - 54
MARTINY TOWNSHIP
SEC. 22, T 15 N, R 8 W**



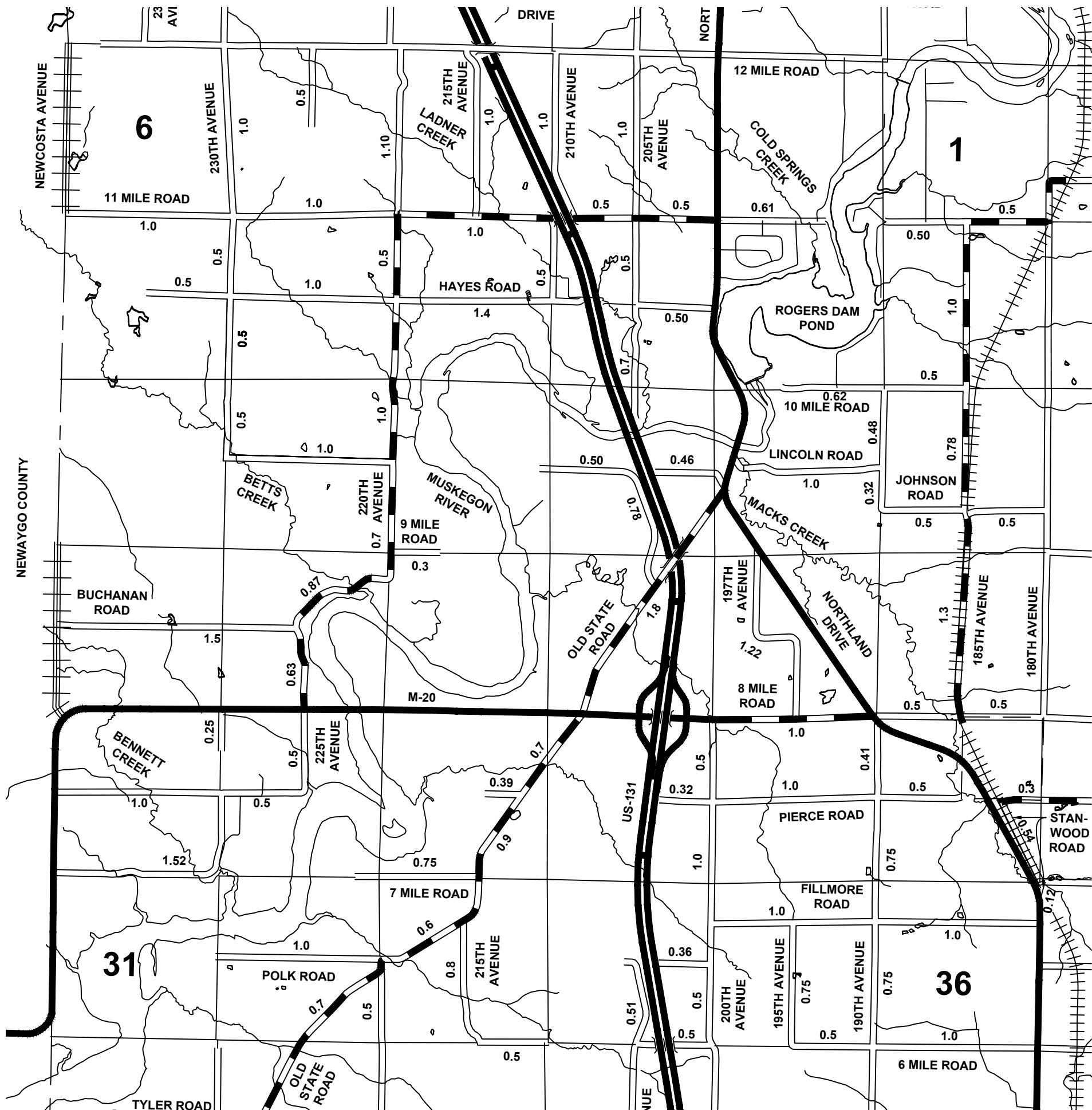
LEGEND

- COUNTY LINE
- CORPORATE LIMITS
- STATE TRUNKLINE
- COUNTY PRIMARY
- COUNTY LOCAL
- ADJACENT COUNTY
- SECTION LINE
- CITY OR VILLAGE STREET
- RAILROAD



LOCAL ROAD SYSTEM
TOTAL FEET 300 EQUALS 0.06 MILES

MECOSTA CO. - 54
MARTINY TOWNSHIP
SEC. 27, T 15 N, R 8 W



LEGEND

- COUNTY LINE
- CORPORATE LIMITS
- STATE TRUNKLINE
- COUNTY PRIMARY
- COUNTY LOCAL
- ADJACENT COUNTY
- SECTION LINE
- CITY OR VILLAGE STREET
- RAILROAD

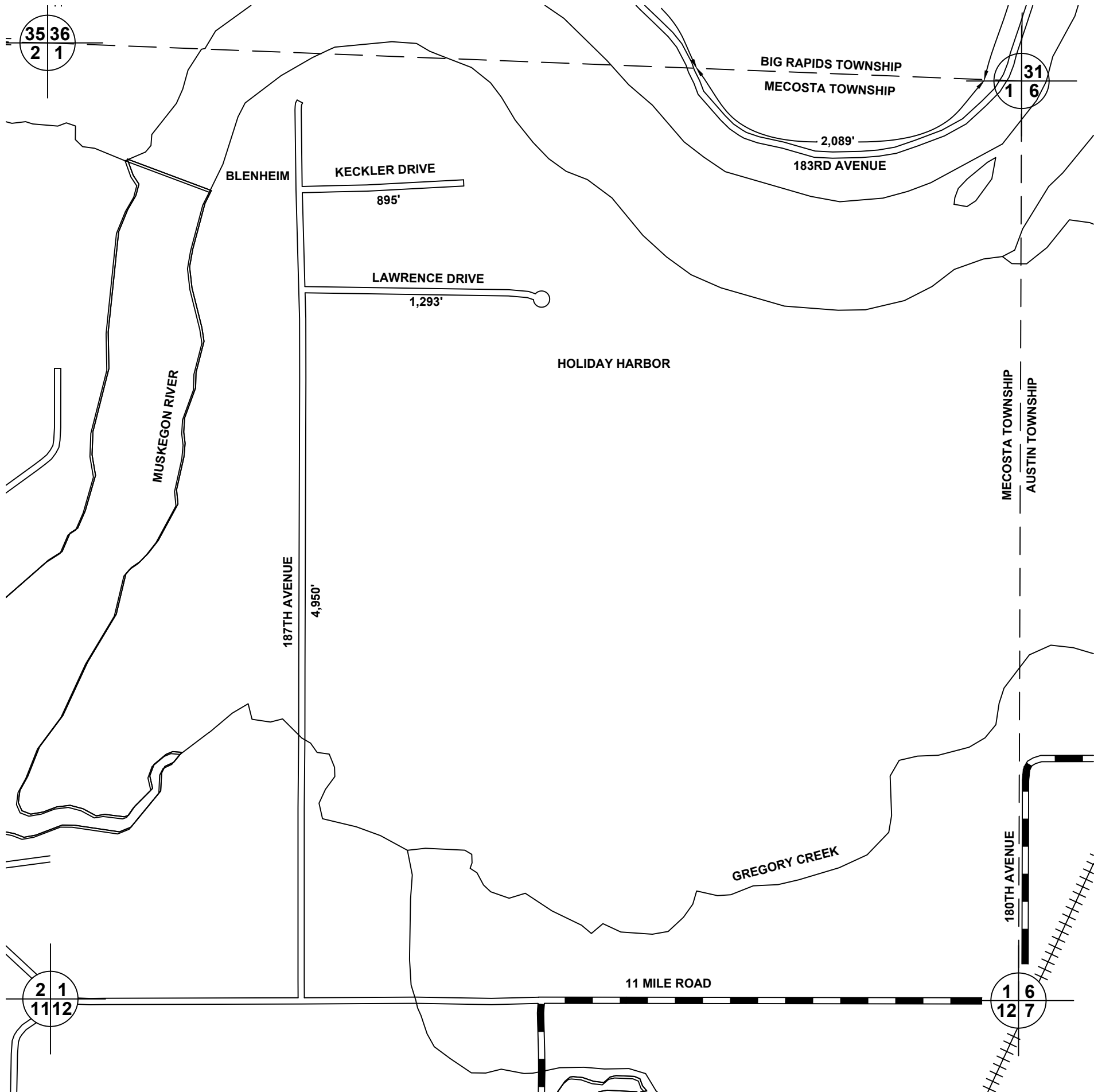


SCALE 0.0 0.67 1.33 MILES

**PRIMARY ROAD SYSTEM IS
15.28 MILES**

**LOCAL ROAD SYSTEM IS
45.71 MILES**

**MECOSTA CO. - 54
MECOSTA TOWNSHIP
T 14 N, R 10 W**



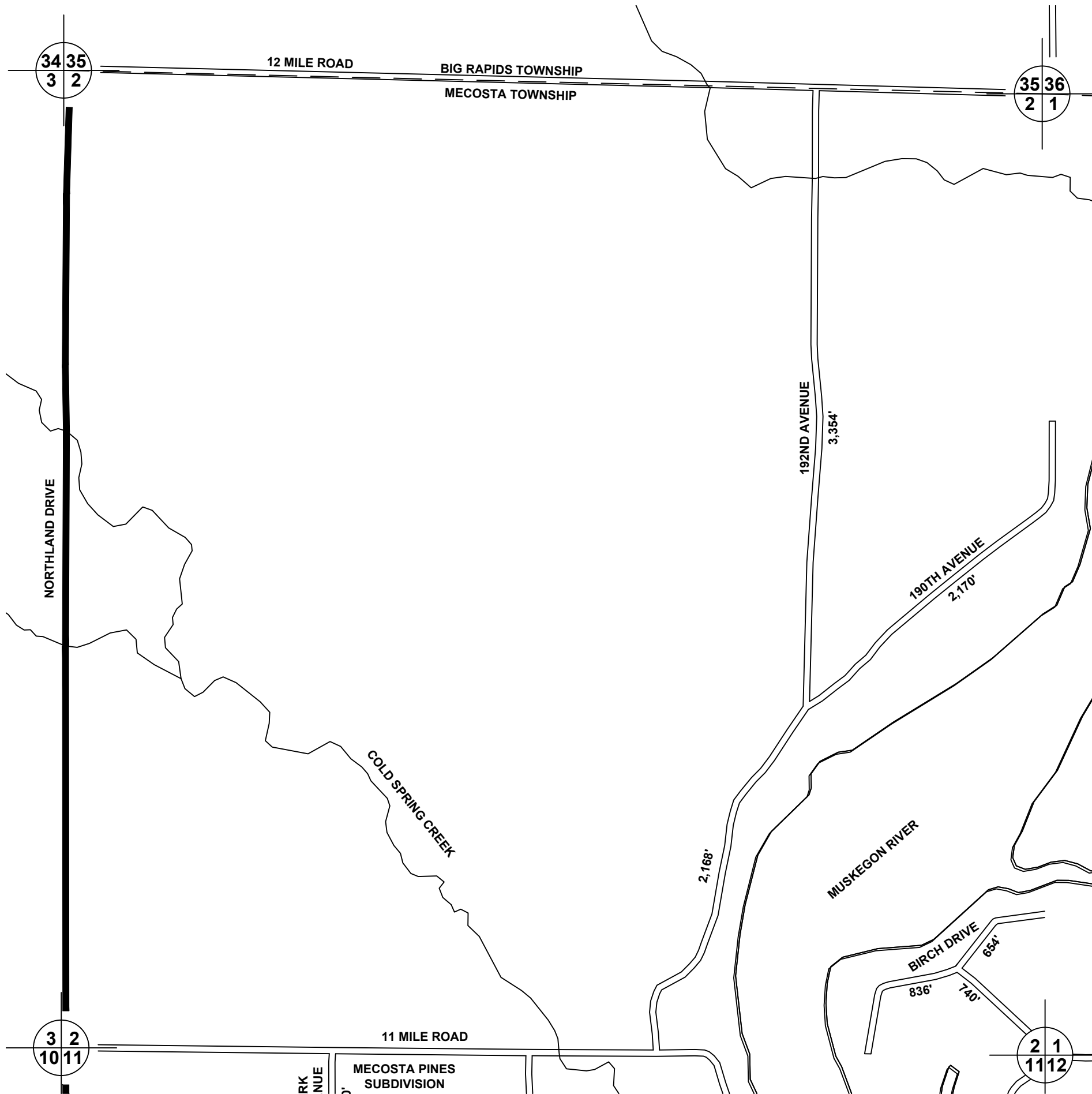
LEGEND

- COUNTY LINE
- CORPORATE LIMITS
- STATE TRUNKLINE
- COUNTY PRIMARY
- COUNTY LOCAL
- ADJACENT COUNTY
- SECTION LINE
- CITY OR VILLAGE STREET
- RAILROAD









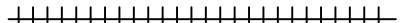


LOCAL ROAD SYSTEM
TOTAL FEET 9,227 EQUALS 1.75 MILES

MECOSTA CO. - 54
MECOSTA TOWNSHIP
SEC. 1, T 14 N, R 10 W



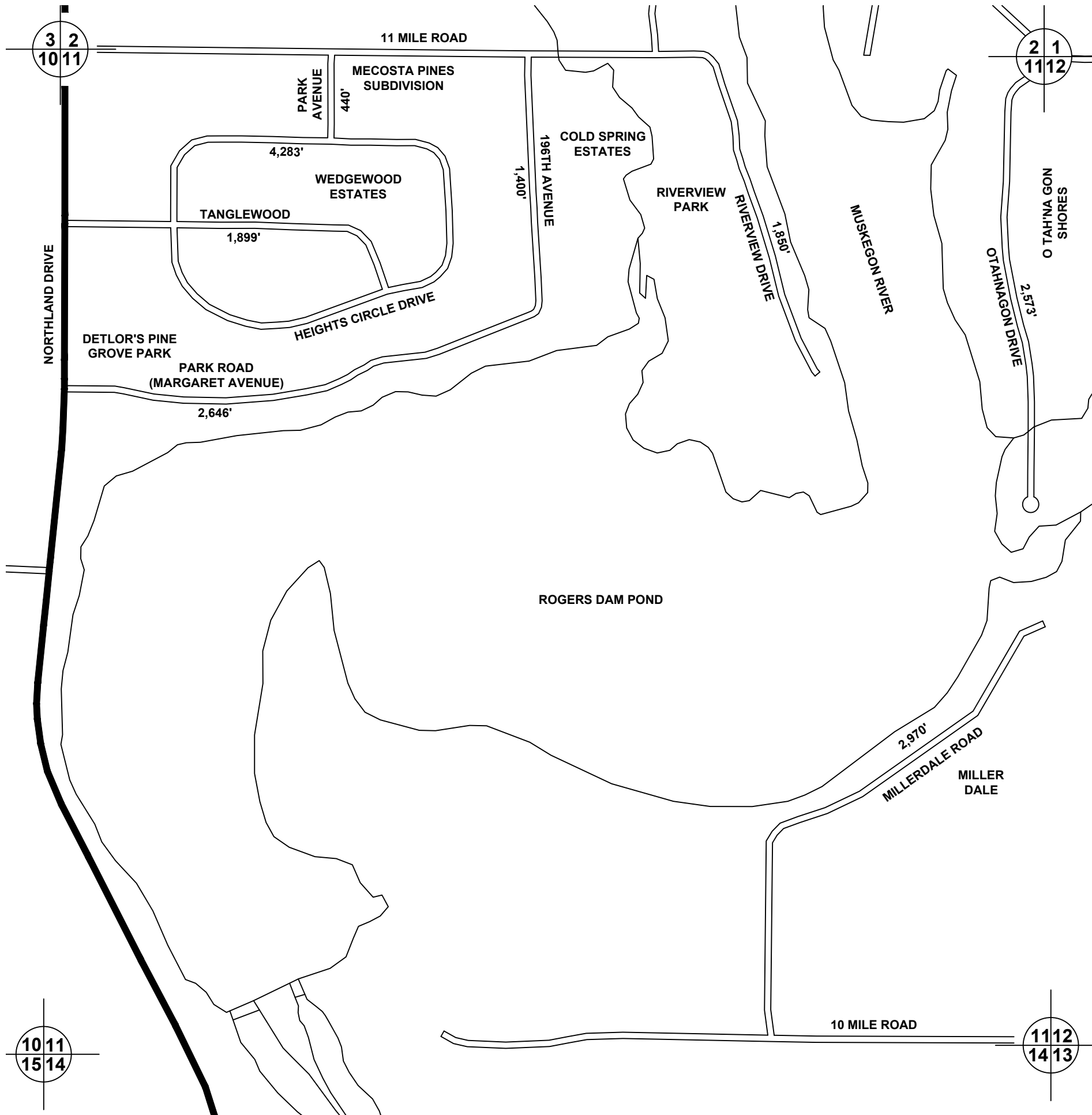
LEGEND

- COUNTY LINE 
- CORPORATE LIMITS 
- STATE TRUNKLINE 
- COUNTY PRIMARY 
- COUNTY LOCAL 
- ADJACENT COUNTY 
- SECTION LINE 
- CITY OR VILLAGE STREET 
- RAILROAD 



LOCAL ROAD SYSTEM
TOTAL FEET 9,922 EQUALS 1.88 MILES

MECOSTA CO. - 54
MECOSTA TOWNSHIP
SEC. 2, T 14 N, R 10 W



LEGEND

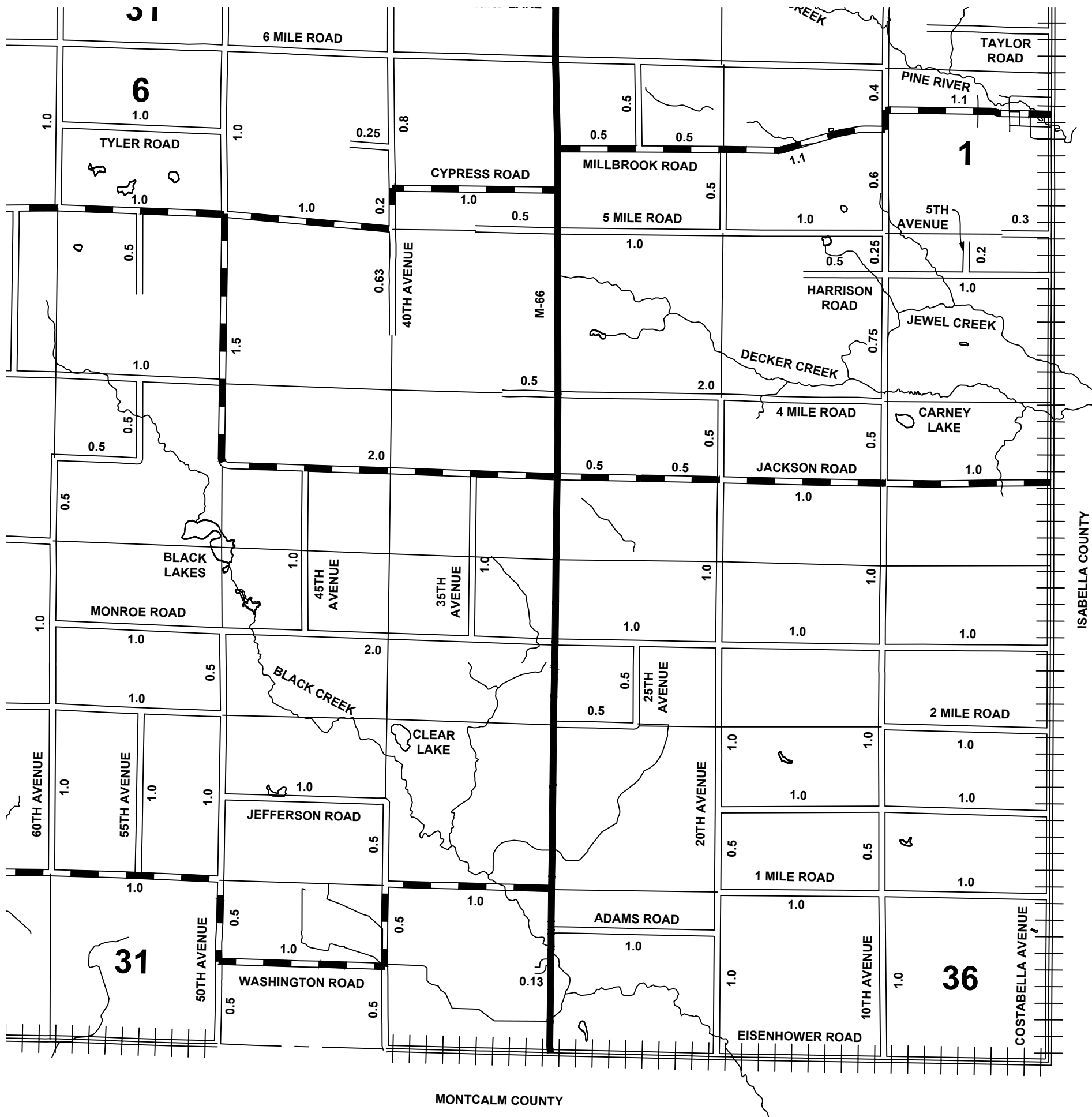
- COUNTY LINE
- CORPORATE LIMITS
- STATE TRUNKLINE
- COUNTY PRIMARY
- COUNTY LOCAL
- ADJACENT COUNTY
- SECTION LINE
- CITY OR VILLAGE STREET
- RAILROAD



SCALE 0.0 600 1,200 FEET

LOCAL ROAD SYSTEM
TOTAL FEET 18,061 EQUALS 3.42 MILES

MECOSTA CO. - 54
MECOSTA TOWNSHIP
SEC. 11, T 14 N, R 10 W



LEGEND

- COUNTY LINE
- CORPORATE LIMITS
- STATE TRUNKLINE
- COUNTY PRIMARY
- COUNTY LOCAL
- ADJACENT COUNTY
- SECTION LINE
- CITY OR VILLAGE STREET
- RAILROAD

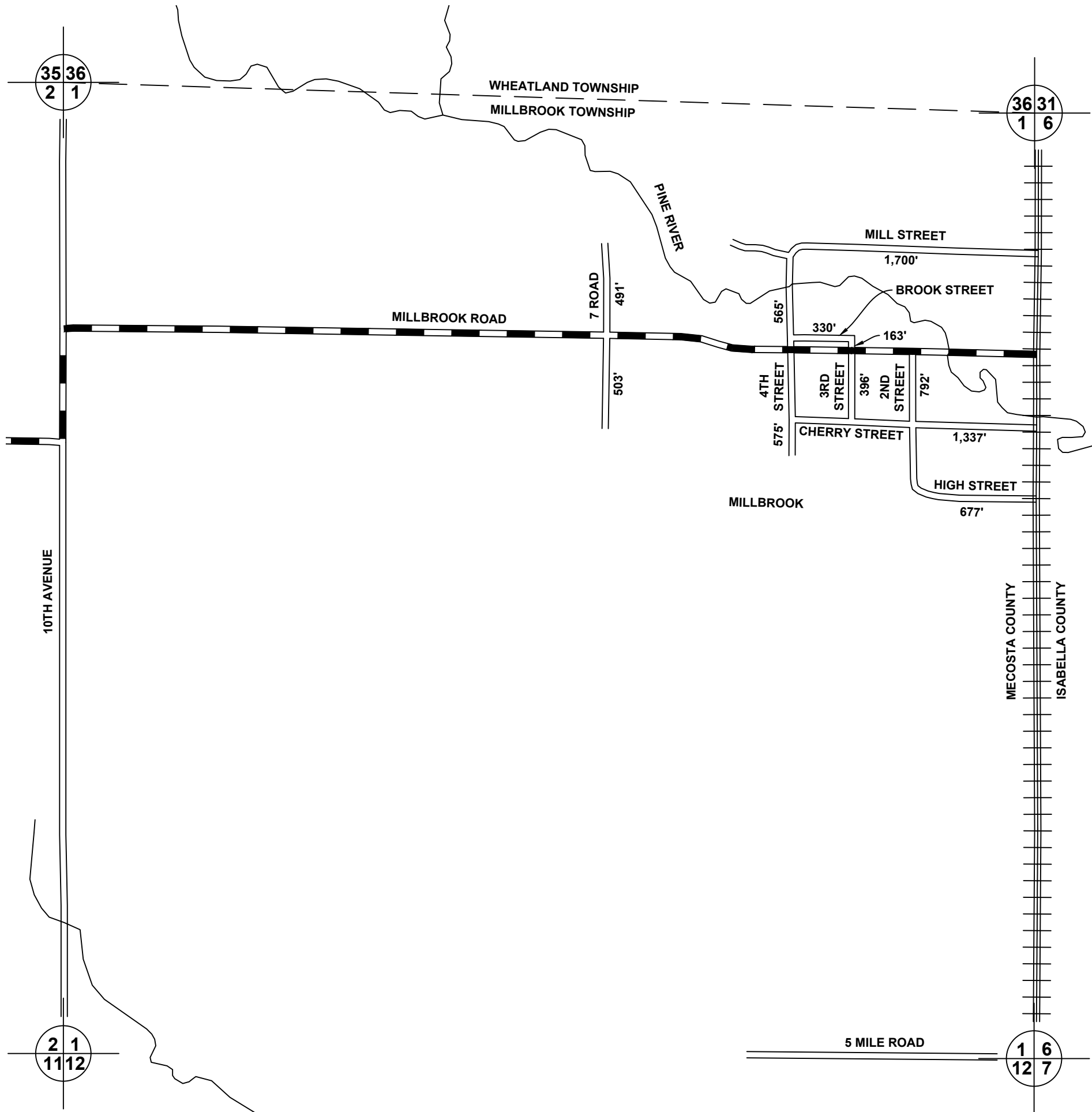


SCALE 0.0 0.67 1.33 MILES

**PRIMARY ROAD SYSTEM IS
16.90 MILES**

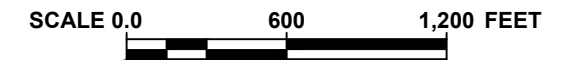
**LOCAL ROAD SYSTEM IS
48.81 MILES**

**MECOSTA CO. - 54
MILLBROOK TOWNSHIP
T 13 N, R 7 W**



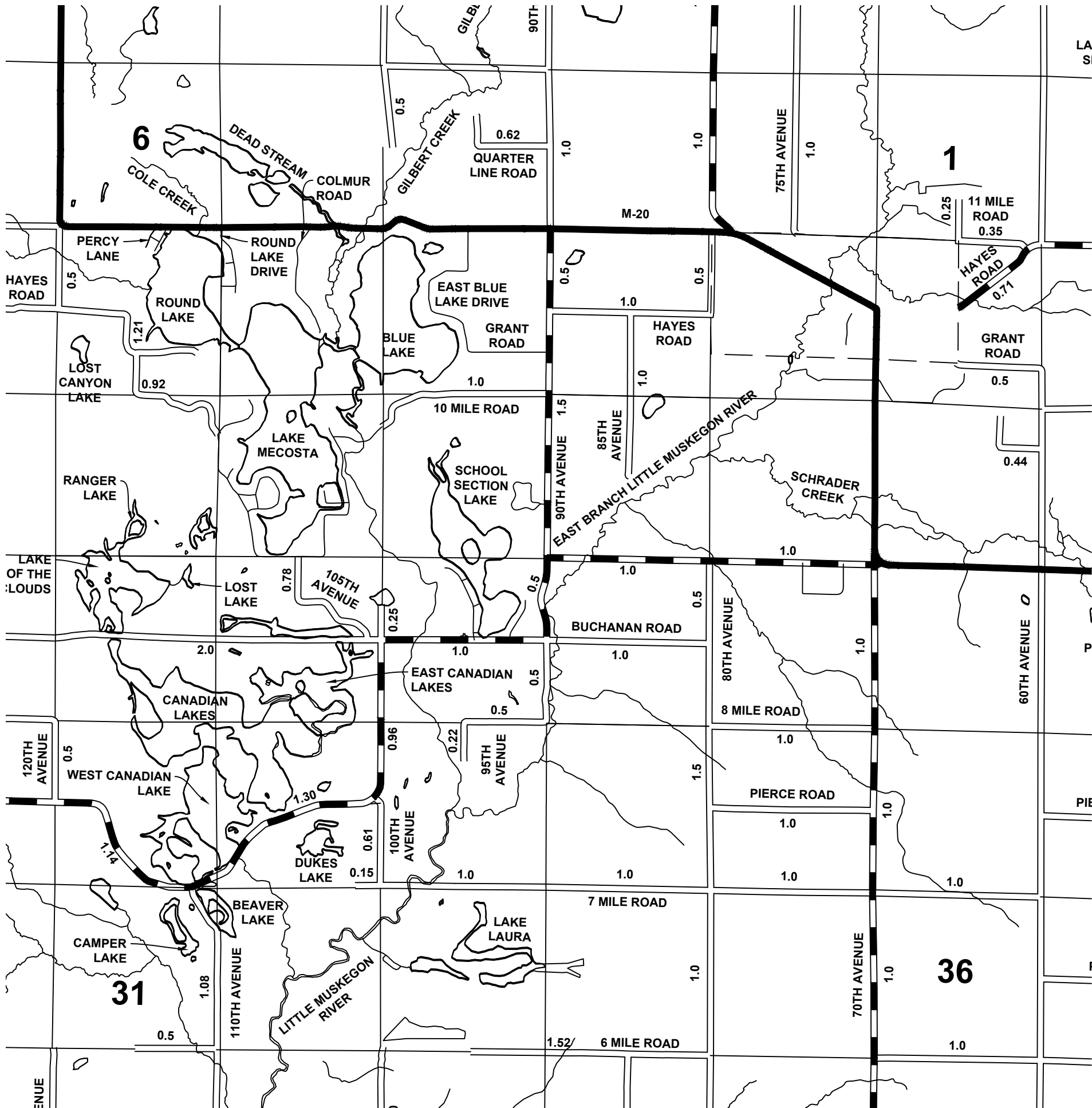
LEGEND

- COUNTY LINE
- CORPORATE LIMITS
- STATE TRUNKLINE
- COUNTY PRIMARY
- COUNTY LOCAL
- ADJACENT COUNTY
- SECTION LINE
- CITY OR VILLAGE STREET
- RAILROAD



LOCAL ROAD SYSTEM
TOTAL FEET 7,529 EQUALS 1.43 MILES

MECOSTA CO. - 54
MILLBROOK TOWNSHIP
SEC. 1, T 13 N, R 7 W



LEGEND

- COUNTY LINE
- CORPORATE LIMITS
- STATE TRUNKLINE
- COUNTY PRIMARY
- COUNTY LOCAL
- ADJACENT COUNTY
- SECTION LINE
- CITY OR VILLAGE STREET
- RAILROAD

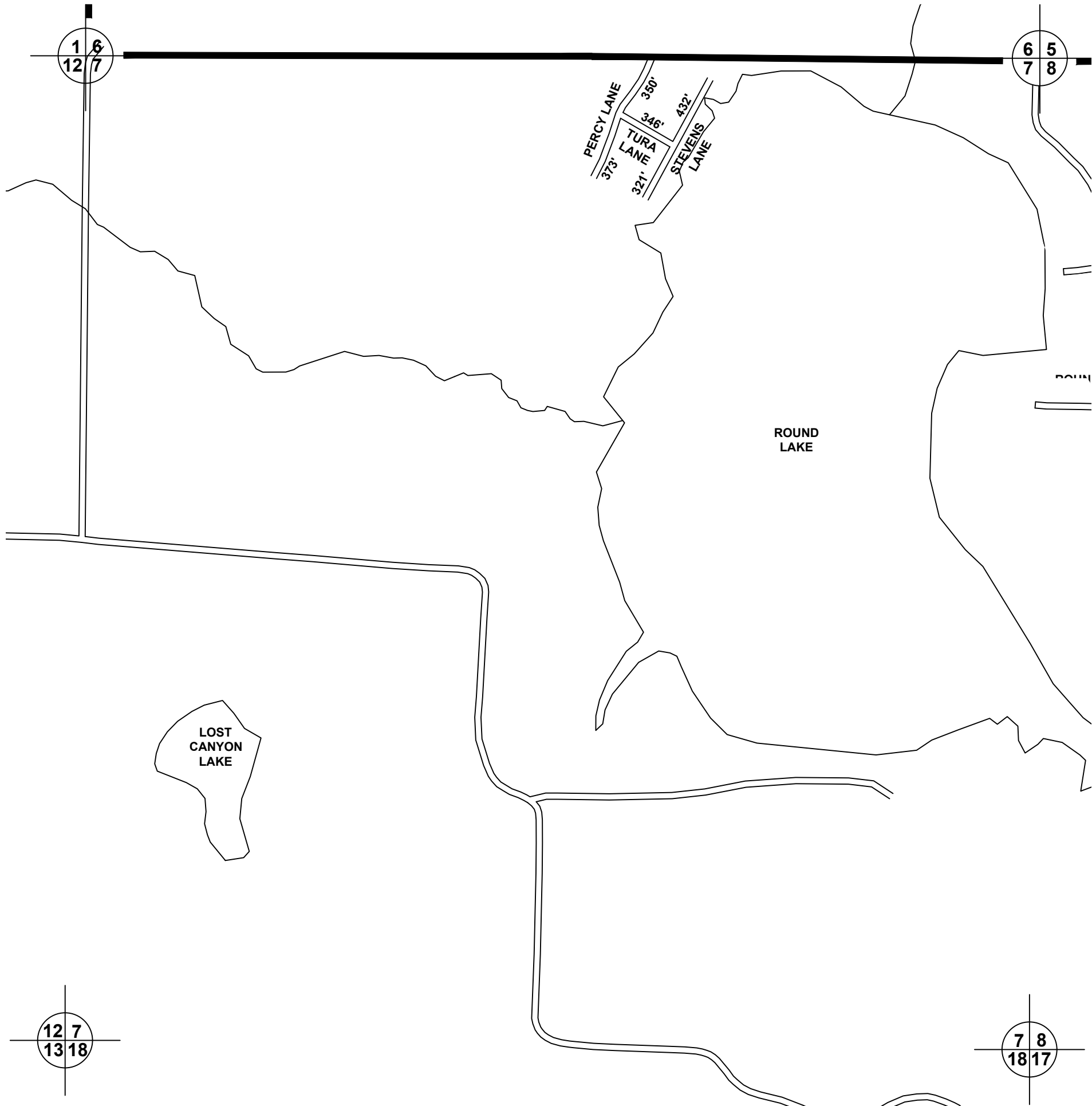


SCALE 0.0 0.67 1.33 MILES

**PRIMARY ROAD SYSTEM IS
13.61 MILES**

**LOCAL ROAD SYSTEM IS
30.40 MILES**

**MECOSTA CO. - 54
MORTON TOWNSHIP
T 14 N, R 8 W**



LEGEND

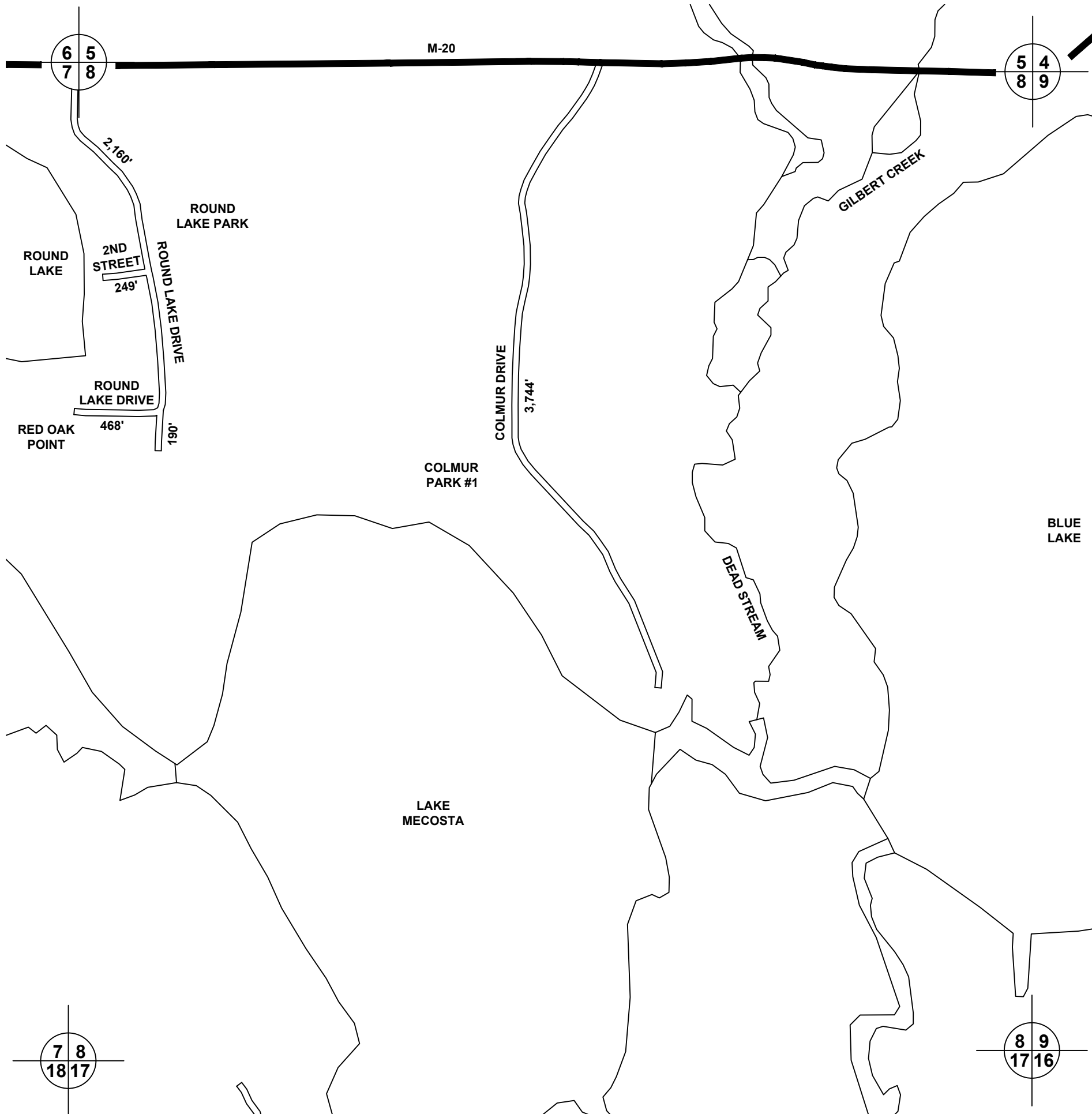
- COUNTY LINE
- CORPORATE LIMITS
- STATE TRUNKLINE
- COUNTY PRIMARY
- COUNTY LOCAL
- ADJACENT COUNTY
- SECTION LINE
- CITY OR VILLAGE STREET
- RAILROAD



SCALE 0.0 600 1,200 FEET

LOCAL ROAD SYSTEM
TOTAL FEET 1,822 EQUALS 0.34 MILES

MECOSTA CO. - 54
MORTON TOWNSHIP
SEC. 7, T 14 N, R 8 W



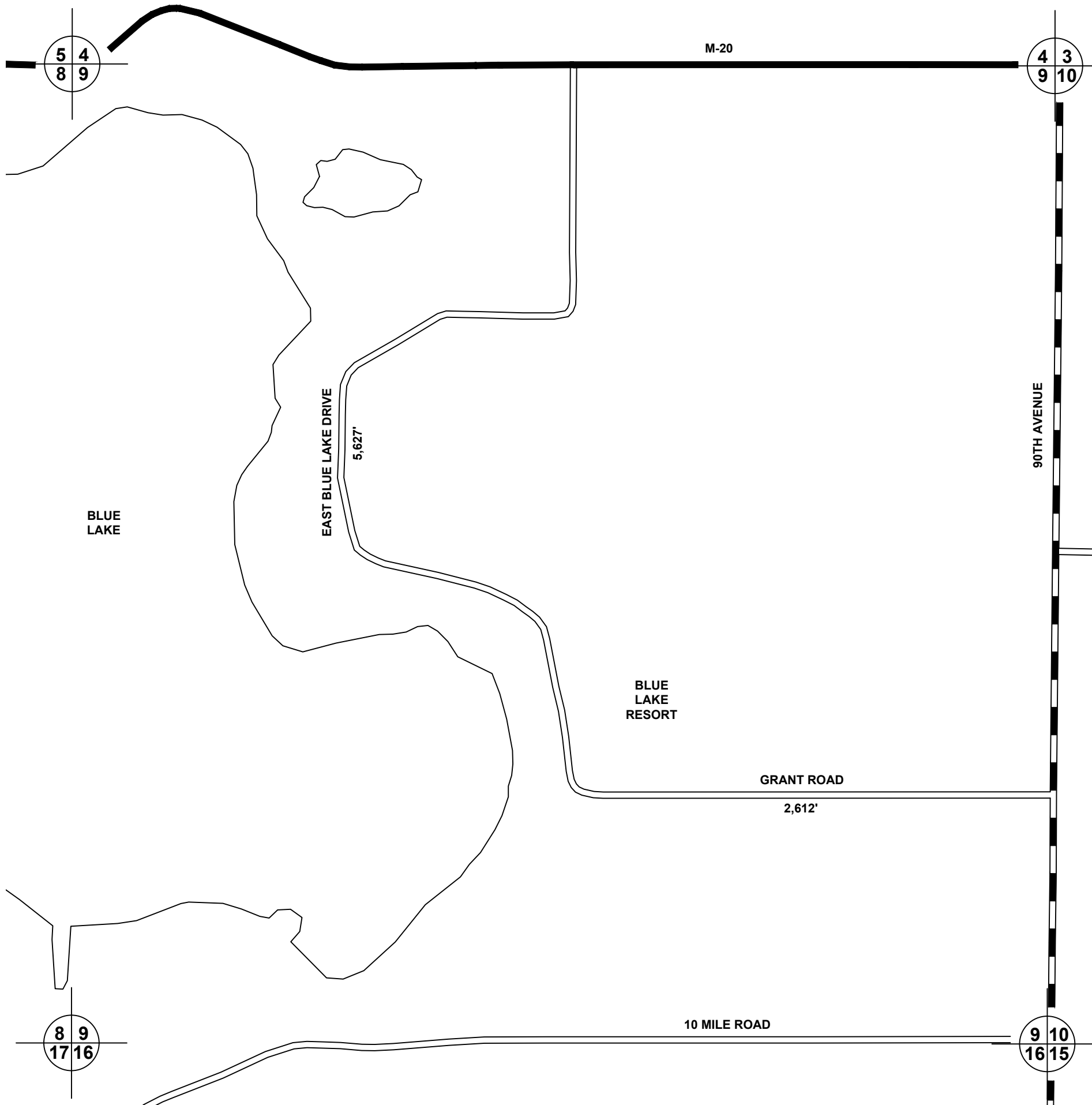
LEGEND

- COUNTY LINE
- CORPORATE LIMITS
- STATE TRUNKLINE
- COUNTY PRIMARY
- COUNTY LOCAL
- ADJACENT COUNTY
- SECTION LINE
- CITY OR VILLAGE STREET
- RAILROAD









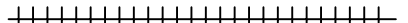


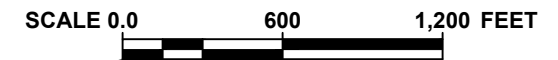
LOCAL ROAD SYSTEM
TOTAL FEET 6,811 EQUALS 1.29 MILES

MECOSTA CO. - 54
MORTON TOWNSHIP
SEC. 8, T 14 N, R 8 W



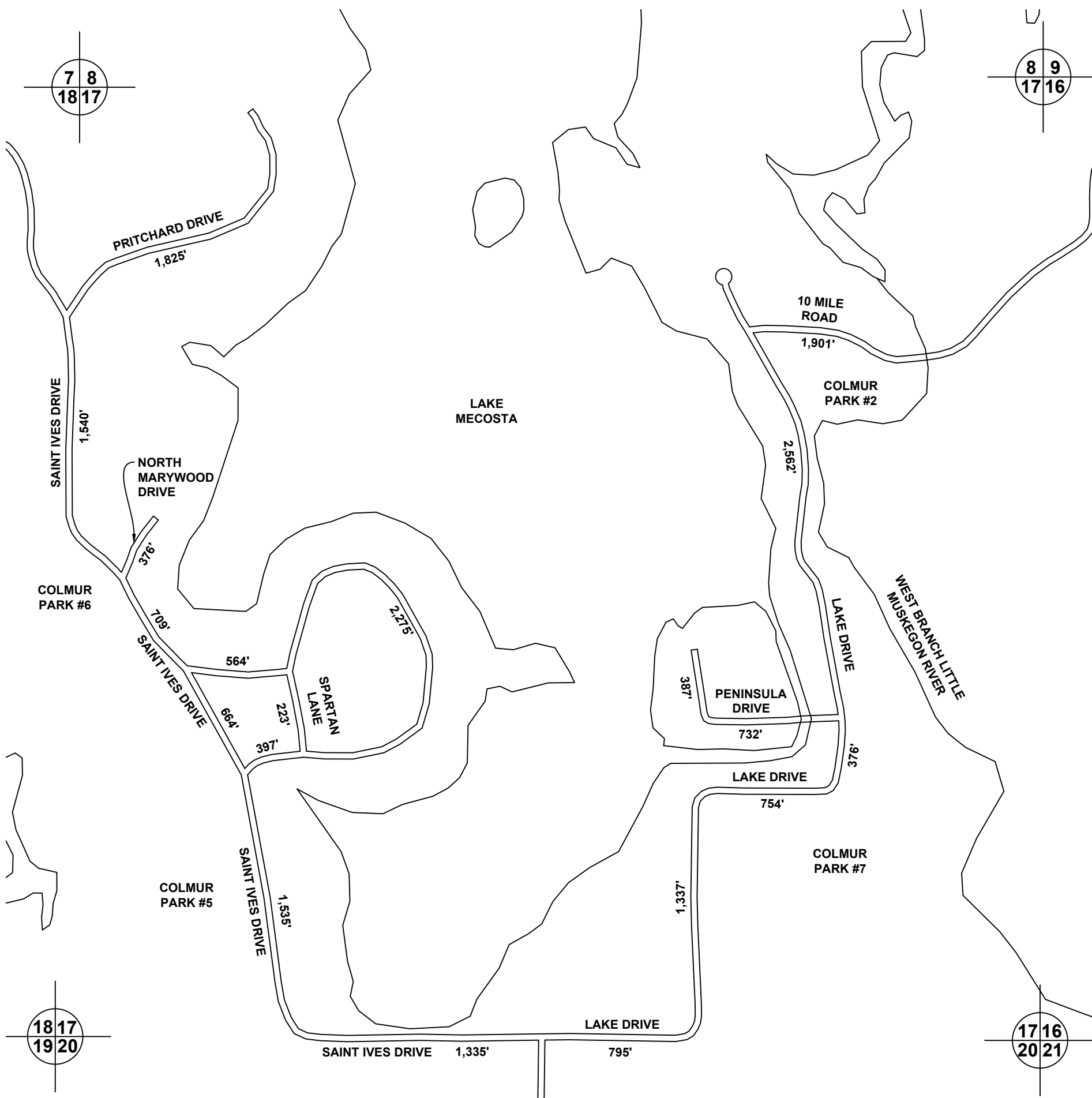
LEGEND

- COUNTY LINE 
- CORPORATE LIMITS 
- STATE TRUNKLINE 
- COUNTY PRIMARY 
- COUNTY LOCAL 
- ADJACENT COUNTY 
- SECTION LINE 
- CITY OR VILLAGE STREET 
- RAILROAD 




LOCAL ROAD SYSTEM
TOTAL FEET 8,239 EQUALS 1.56 MILES

MECOSTA CO. - 54
MORTON TOWNSHIP
SEC. 9, T 14 N, R 8 W



LEGEND

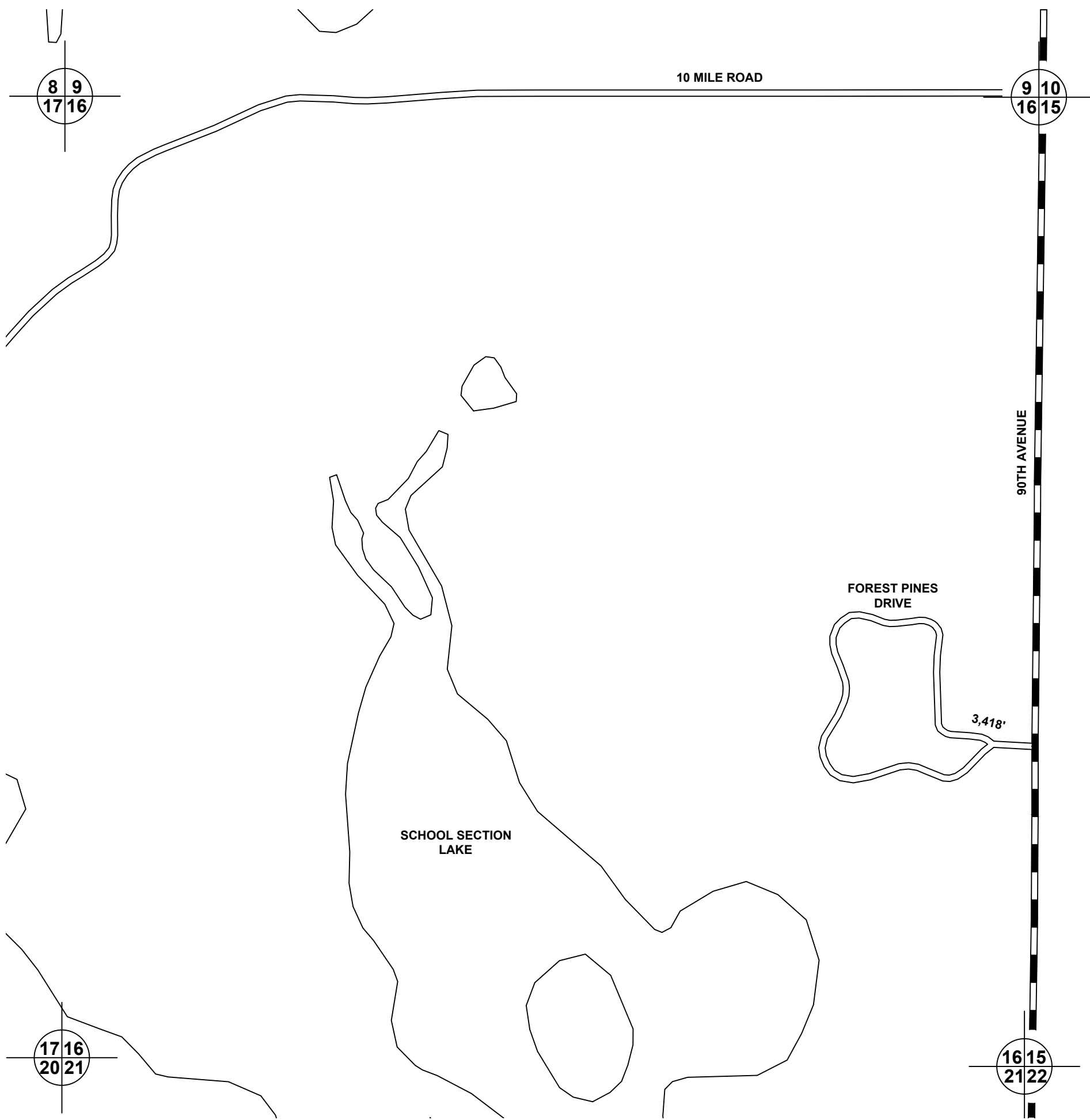
- COUNTY LINE
- CORPORATE LIMITS
- STATE TRUNKLINE
- COUNTY PRIMARY
- COUNTY LOCAL
- ADJACENT COUNTY
- SECTION LINE
- CITY OR VILLAGE STREET
- RAILROAD




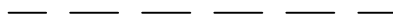






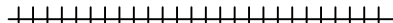
SCALE 0.0 600 1,200 FEET

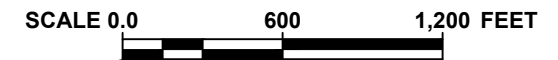
**LOCAL ROAD SYSTEM
TOTAL FEET 20,287 EQUALS 3.84 MILES**

**MECOSTA CO. - 54
MORTON TOWNSHIP
SEC. 17, T 14 N, R 8 W**



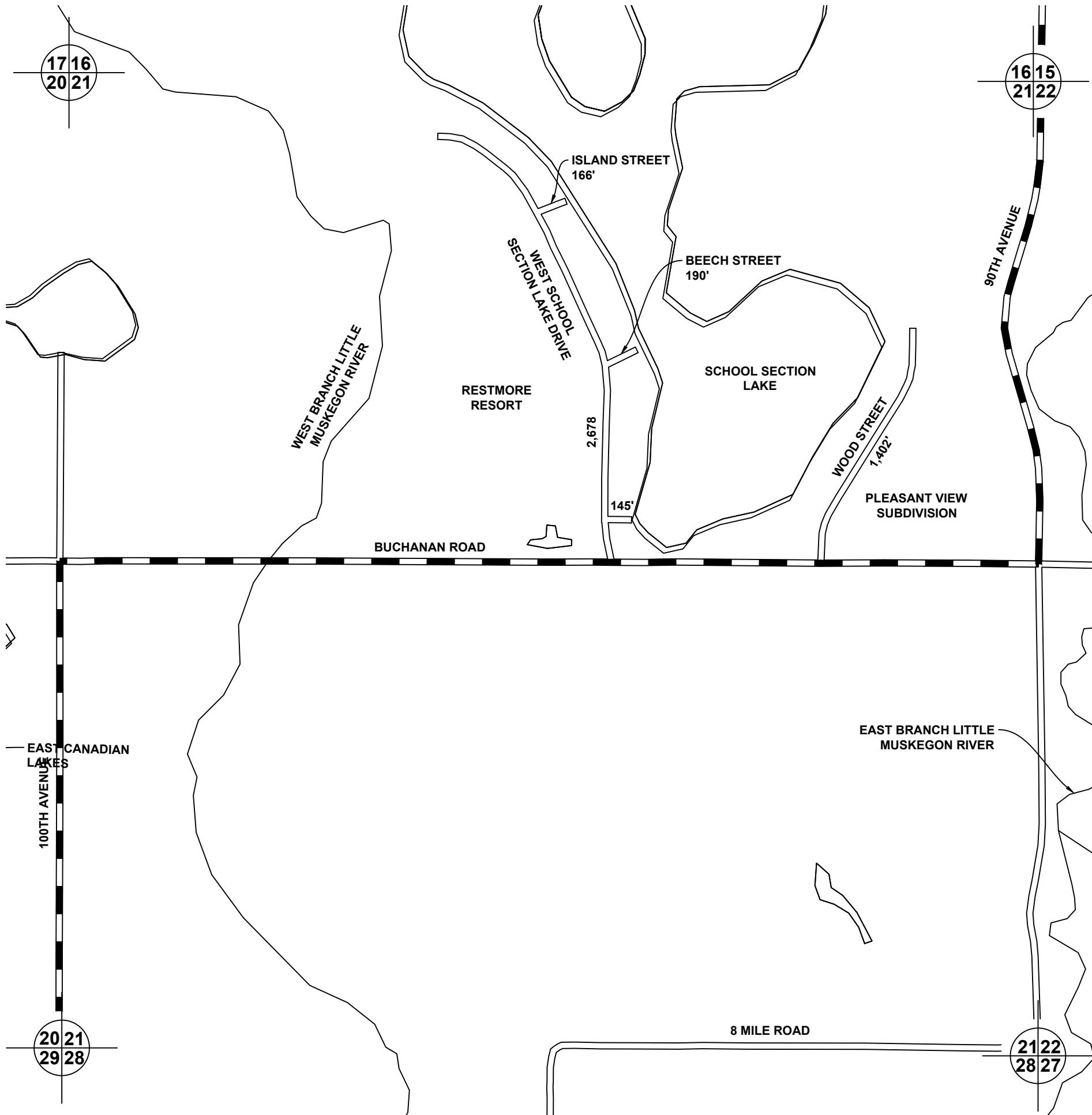
LEGEND

- COUNTY LINE 
- CORPORATE LIMITS 
- STATE TRUNKLINE 
- COUNTY PRIMARY 
- COUNTY LOCAL 
- ADJACENT COUNTY 
- SECTION LINE 
- CITY OR VILLAGE STREET 
- RAILROAD 



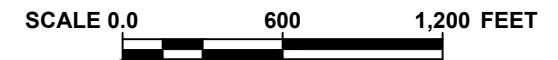
LOCAL ROAD SYSTEM
TOTAL FEET 3,418 EQUALS 0.65 MILES

MECOSTA CO. - 54
MORTON TOWNSHIP
SEC. 16, T 14 N, R 8 W



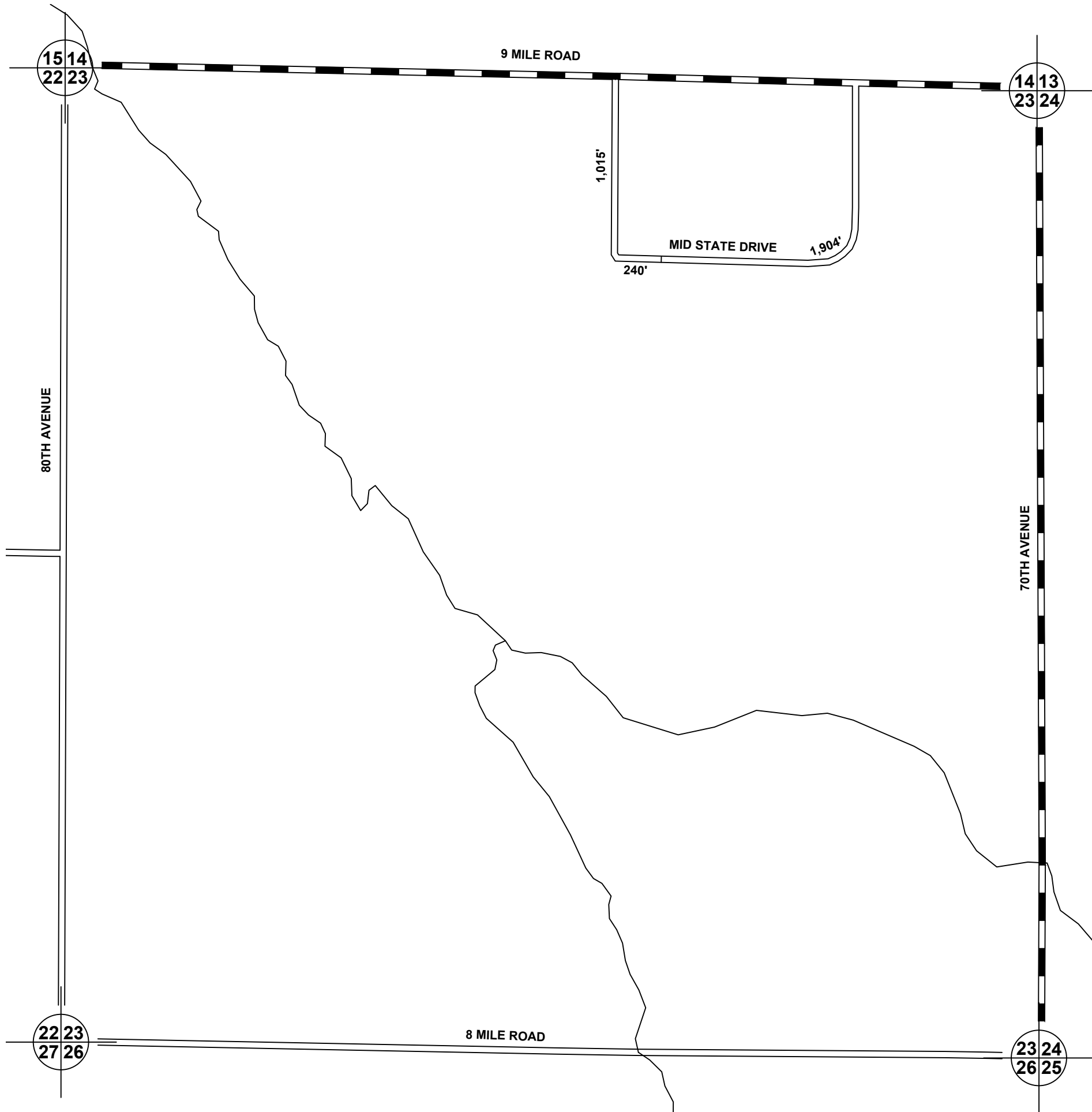
LEGEND

- COUNTY LINE
- CORPORATE LIMITS
- STATE TRUNKLINE
- COUNTY PRIMARY
- COUNTY LOCAL
- ADJACENT COUNTY
- SECTION LINE
- CITY OR VILLAGE STREET
- RAILROAD



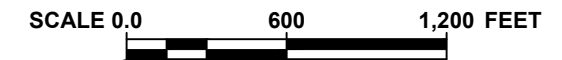
LOCAL ROAD SYSTEM
TOTAL FEET 4,581 EQUALS 0.87 MILES

MECOSTA CO. - 54
MORTON TOWNSHIP
SEC. 21, T 14 N, R 8 W



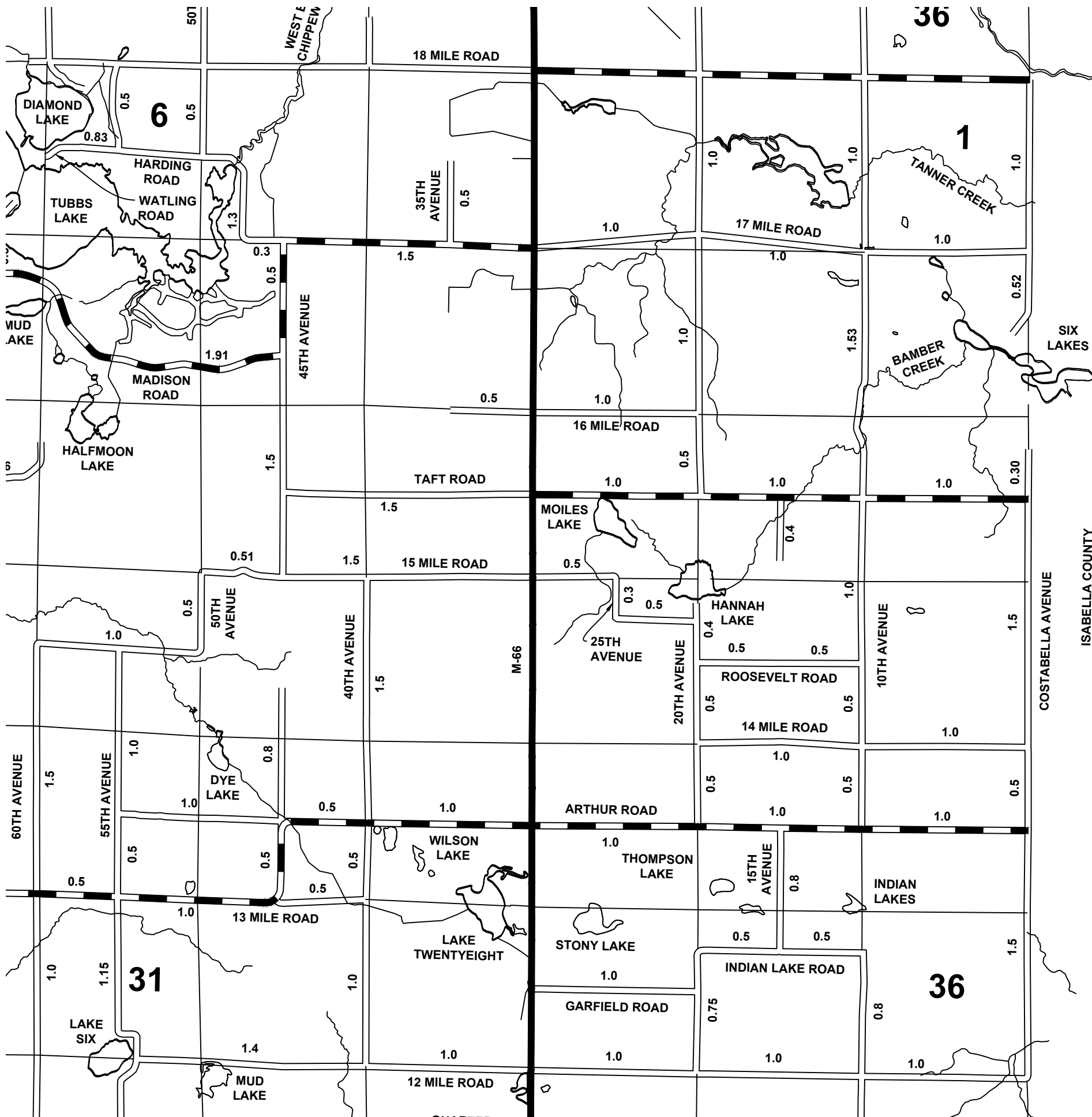
LEGEND

- COUNTY LINE
- CORPORATE LIMITS
- STATE TRUNKLINE
- COUNTY PRIMARY
- COUNTY LOCAL
- ADJACENT COUNTY
- SECTION LINE
- CITY OR VILLAGE STREET
- RAILROAD









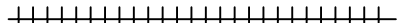


LOCAL ROAD SYSTEM
TOTAL FEET 3,159 EQUALS 0.60 MILES

MECOSTA CO. - 54
MORTON TOWNSHIP
SEC. 23, T 14 N, R 8 W



LEGEND

- COUNTY LINE 
- CORPORATE LIMITS 
- STATE TRUNKLINE 
- COUNTY PRIMARY 
- COUNTY LOCAL 
- ADJACENT COUNTY 
- SECTION LINE 
- CITY OR VILLAGE STREET 
- RAILROAD 



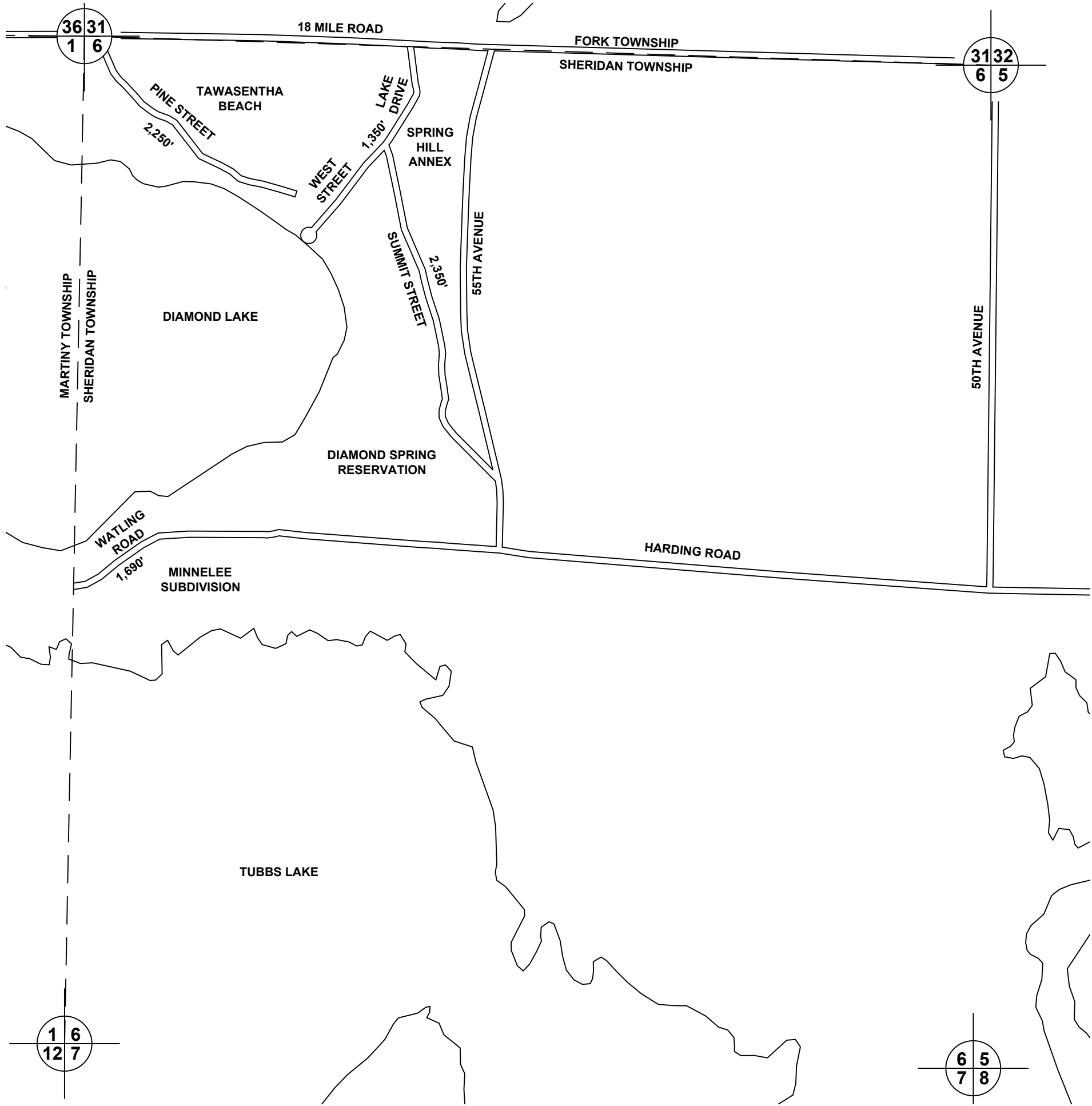
SCALE 0.0 0.67 1.33 MILES

**PRIMARY ROAD SYSTEM IS
13.41 MILES**

**LOCAL ROAD SYSTEM IS
53.59 MILES**

**MECOSTA CO. - 54
SHERIDAN TOWNSHIP
T 15 N, R 7 W**

PAGE 58



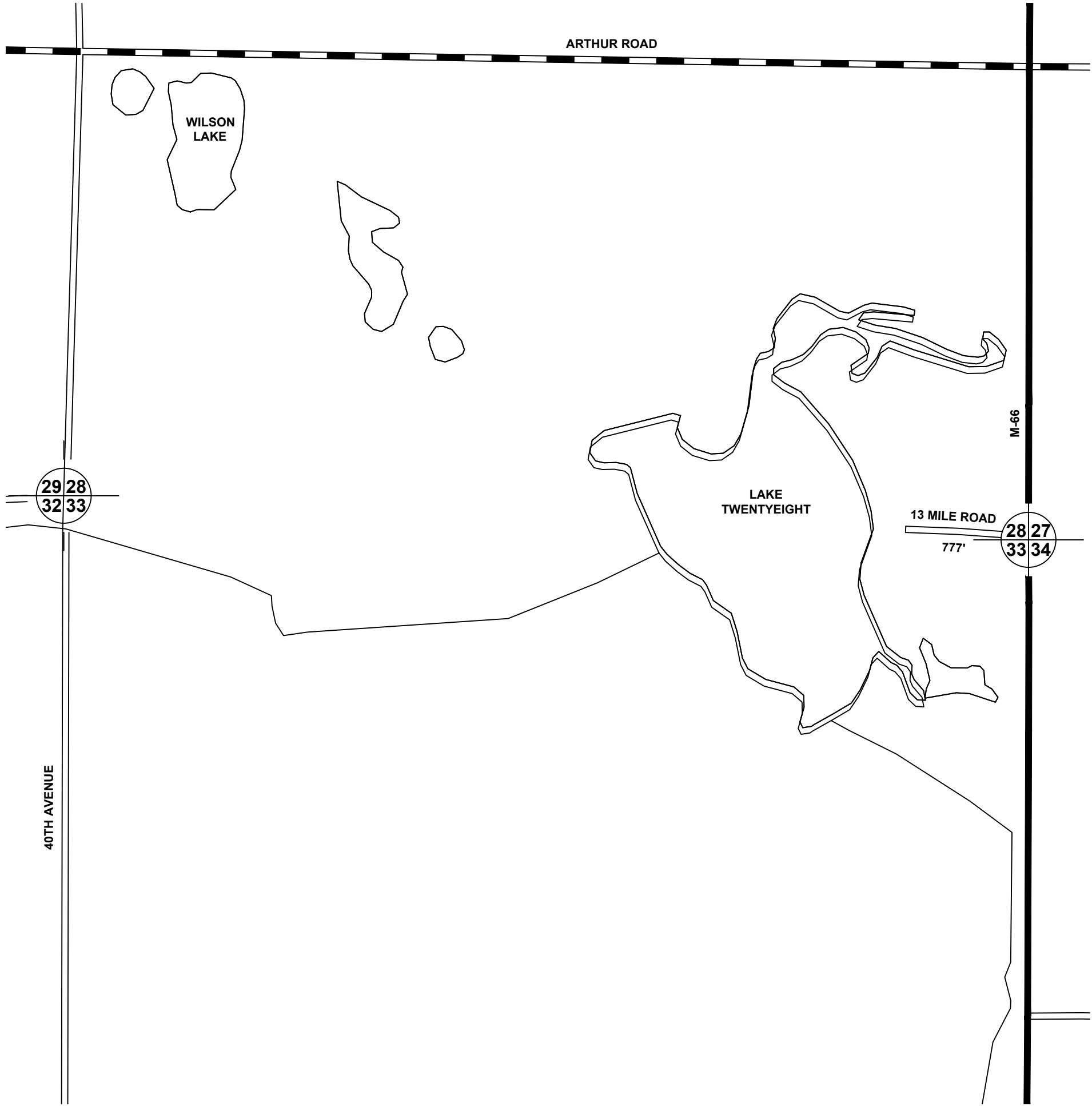
LEGEND

- COUNTY LINE
- CORPORATE LIMITS
- STATE TRUNKLINE
- COUNTY PRIMARY
- COUNTY LOCAL
- ADJACENT COUNTY
- SECTION LINE
- CITY OR VILLAGE STREET
- RAILROAD













LOCAL ROAD SYSTEM
TOTAL FEET 7,640 EQUALS 1.45 MILES

MECOSTA CO. - 54
SHERIDAN TOWNSHIP
SEC. 6, T 15 N, R 7 W



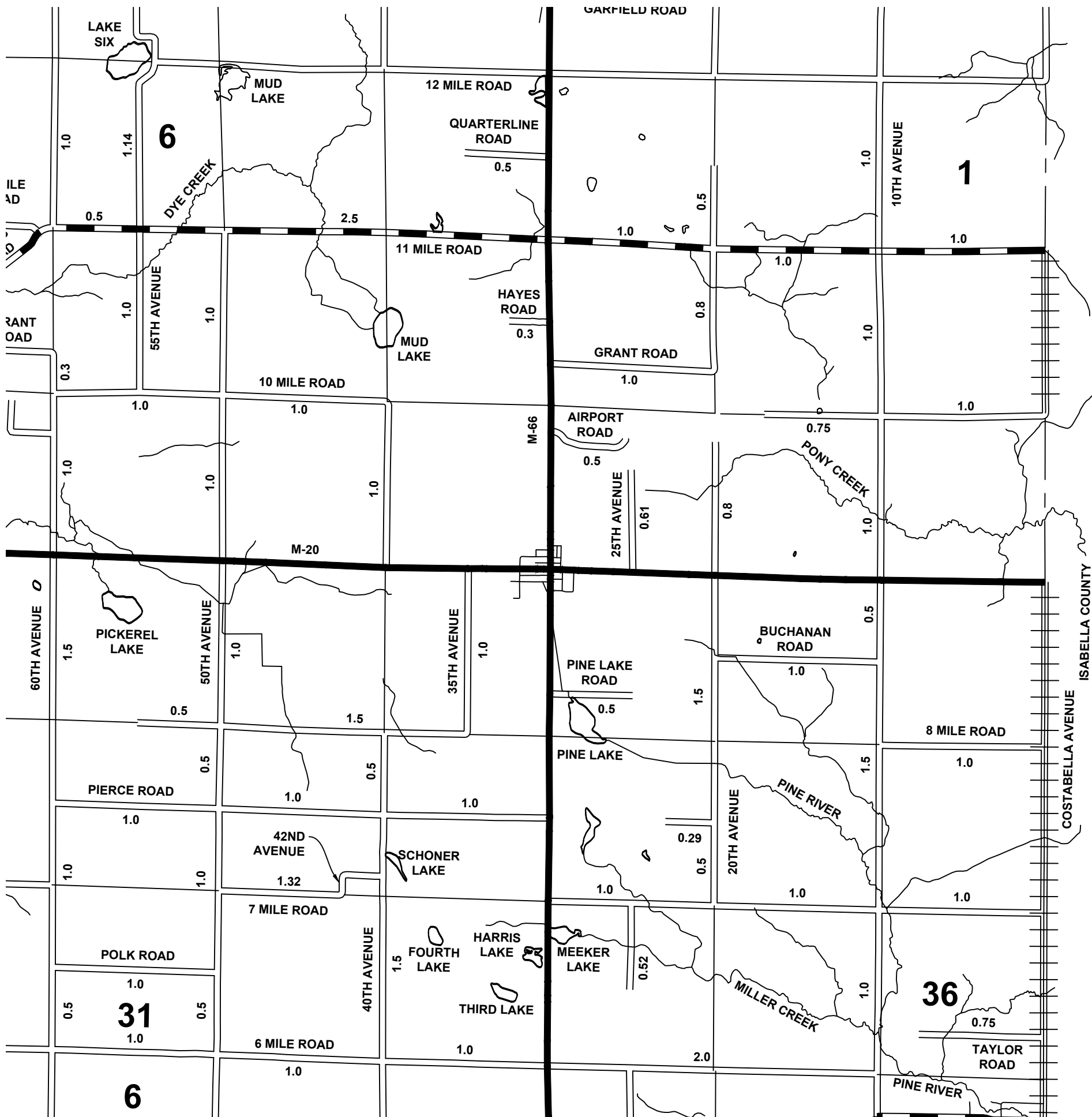
LEGEND

- COUNTY LINE 
- CORPORATE LIMITS 
- STATE TRUNKLINE 
- COUNTY PRIMARY 
- COUNTY LOCAL 
- ADJACENT COUNTY 
- SECTION LINE 
- CITY OR VILLAGE STREET 
- RAILROAD 



LOCAL ROAD SYSTEM
TOTAL FEET 777 EQUALS 0.15 MILES

MECOSTA CO. - 54
SHERIDAN TOWNSHIP
SEC. 28 & 33, T 15 N, R 7 W



LEGEND

- COUNTY LINE
- CORPORATE LIMITS
- STATE TRUNKLINE
- COUNTY PRIMARY
- COUNTY LOCAL
- ADJACENT COUNTY
- SECTION LINE
- CITY OR VILLAGE STREET
- RAILROAD

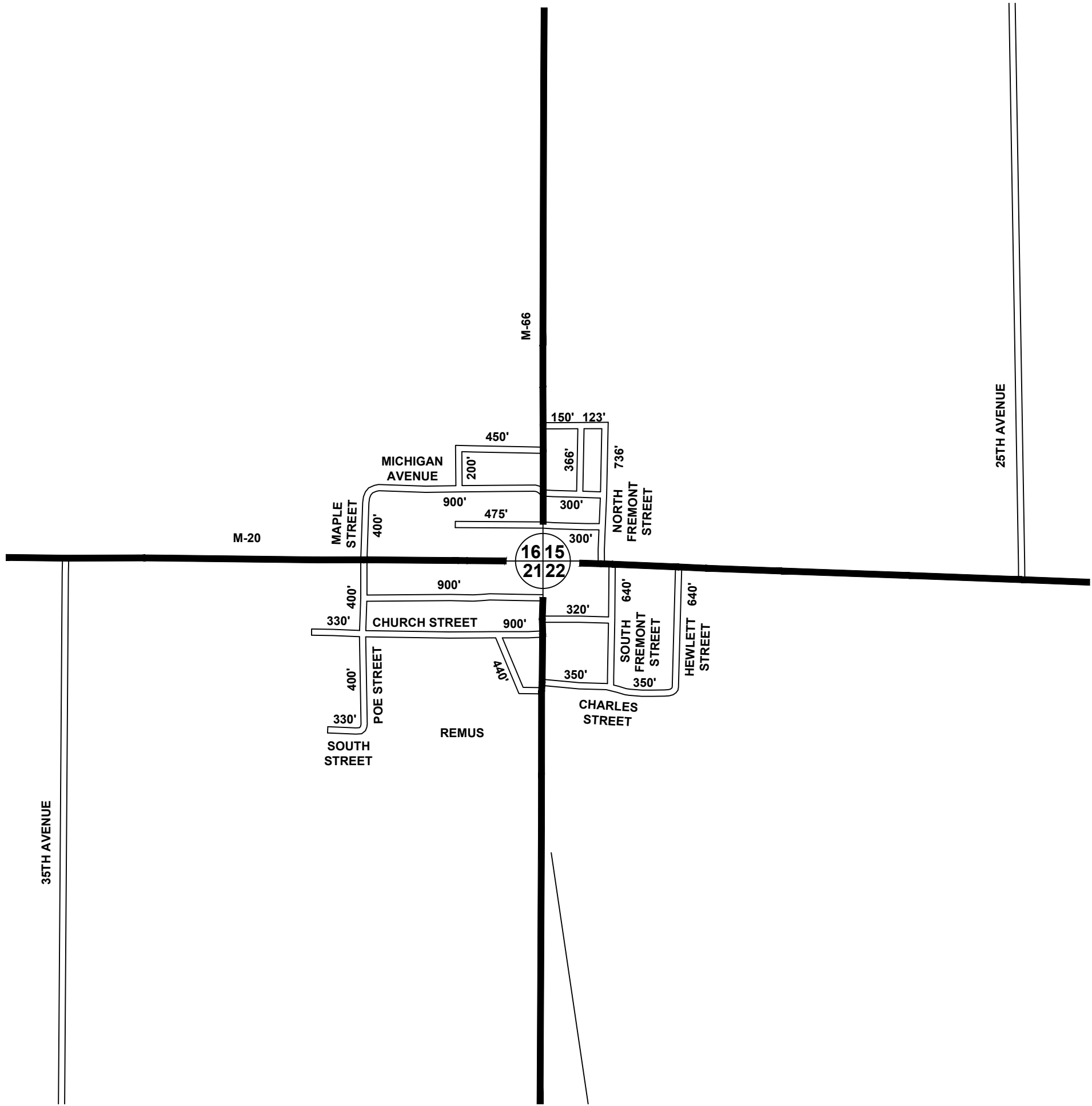


SCALE 0.0 0.67 1.33 MILES

**PRIMARY ROAD SYSTEM IS
6.00 MILES**

**LOCAL ROAD SYSTEM IS
52.58 MILES**

MECOSTA CO. - 54 WHEATLAND TOWNSHIP T 14 N, R 7 W



LEGEND

- COUNTY LINE
- CORPORATE LIMITS
- STATE TRUNKLINE
- COUNTY PRIMARY
- COUNTY LOCAL
- ADJACENT COUNTY
- SECTION LINE
- CITY OR VILLAGE STREET
- RAILROAD



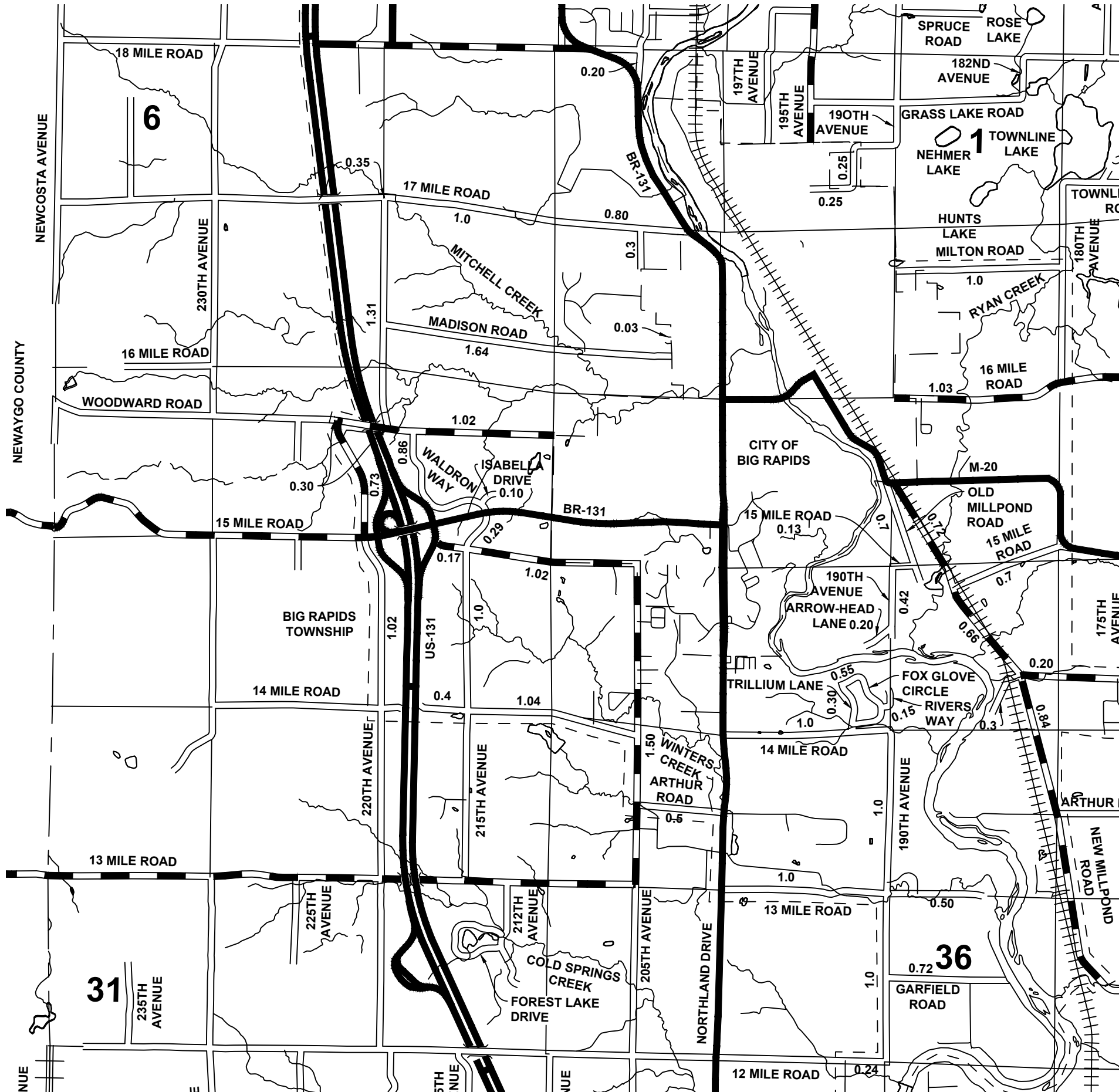
SCALE 0.0 600 1,200 FEET











LOCAL ROAD SYSTEM
TOTAL FEET 10,400 EQUALS 1.97 MILES

MECOSTA CO. - 54
WHEATLAND TOWNSHIP
SEC. 15, 16, 21 & 22,
T 14 N, R 7 W

URBAN AREA CERTIFICATION

LEGEND



- URBAN BOUNDARY 
- COUNTY LINE 
- CORPORATE LIMITS 
- STATE TRUNKLINE 
- COUNTY PRIMARY 
- COUNTY LOCAL 
- ADJACENT COUNTY 
- SECTION LINE 
- CITY OR VILLAGE STREET 
- RAILROAD 



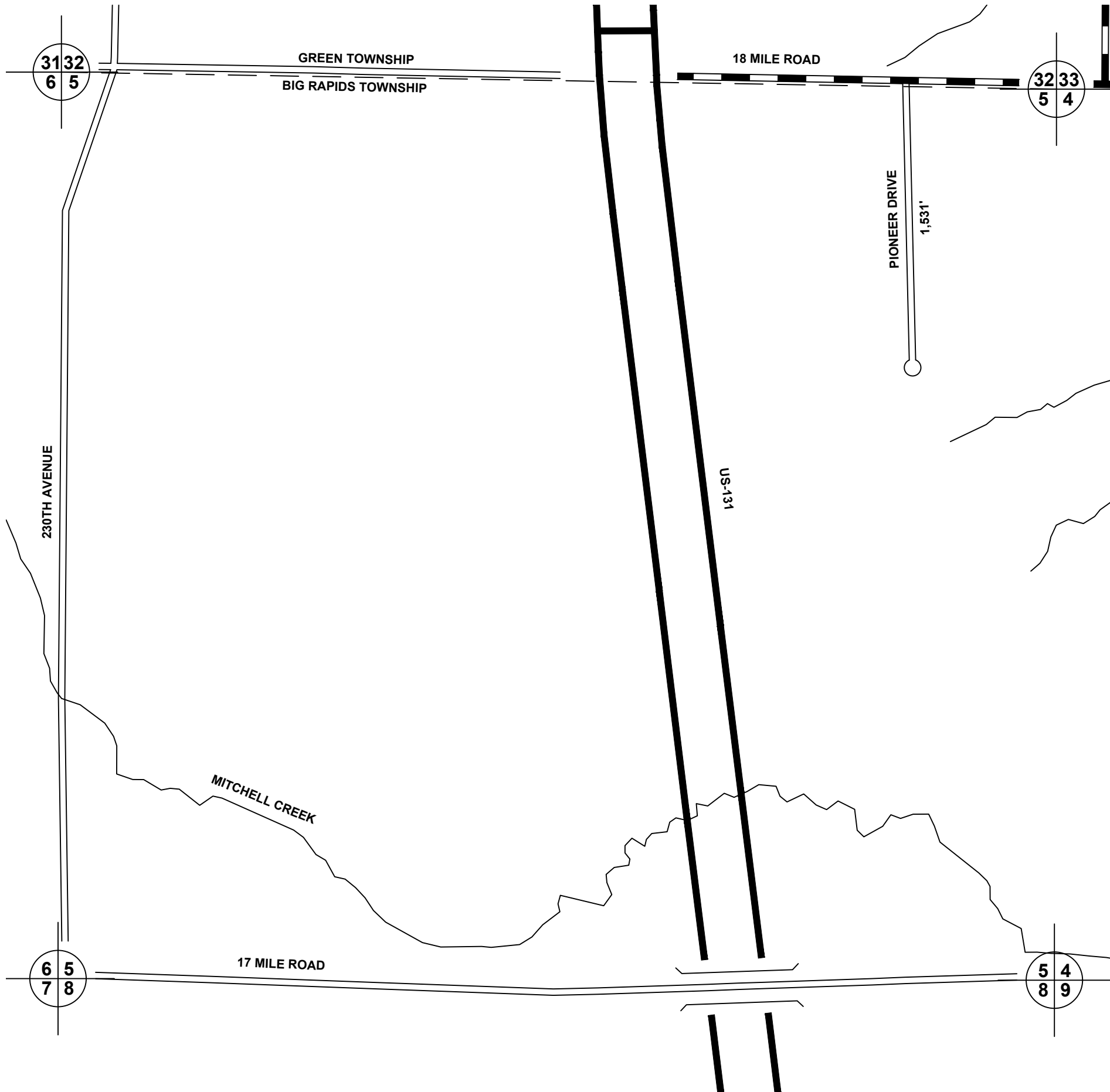
**URBAN PRIMARY ROAD SYSTEM IS
8.19 MILES**

**URBAN LOCAL ROAD SYSTEM IS
21.25 MILES**

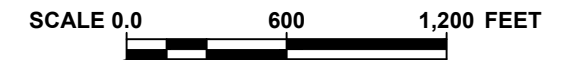
**MECOSTA CO. - 54
BIG RAPIDS TOWNSHIP
T 15 N, R 10 W**

URBAN AREA CERTIFICATION

LEGEND



URBAN BOUNDARY	-----
COUNTY LINE	-----
CORPORATE LIMITS	-----
STATE TRUNKLINE	=====
COUNTY PRIMARY	=====
COUNTY LOCAL	=====
ADJACENT COUNTY	+++++
SECTION LINE	-----
CITY OR VILLAGE STREET	-----
RAILROAD	+++++

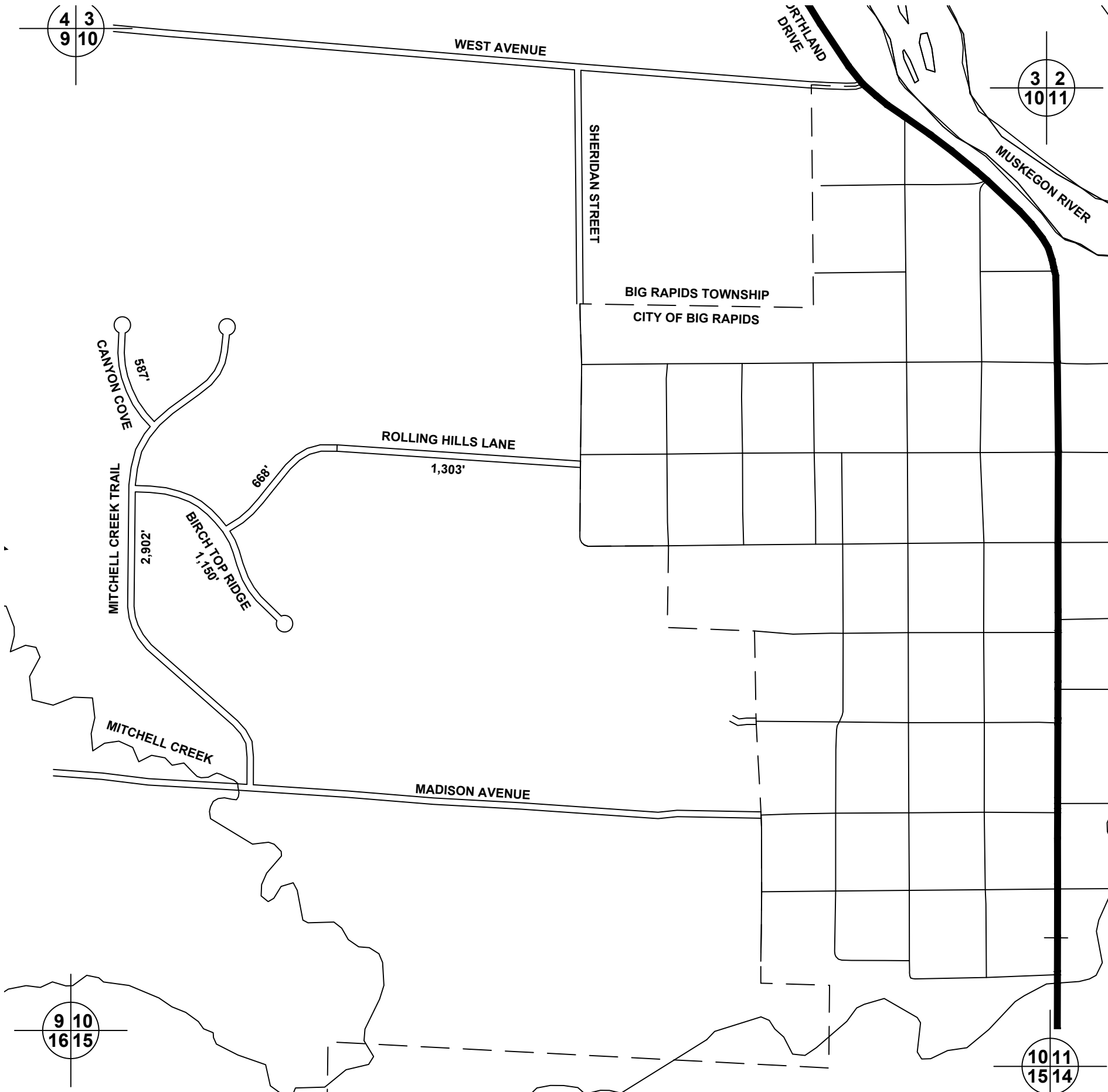


URBAN LOCAL ROAD SYSTEM IS
TOTAL FEET 1,531 EQUALS 0.29 MILES

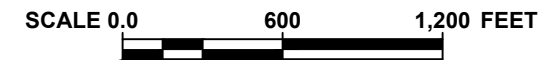
MECOSTA CO. - 54
BIG RAPIDS TOWNSHIP
SEC. 5, T 15 N, R 10 W

URBAN AREA CERTIFICATION

LEGEND



- URBAN BOUNDARY
- COUNTY LINE
- CORPORATE LIMITS
- STATE TRUNKLINE
- COUNTY PRIMARY
- COUNTY LOCAL
- ADJACENT COUNTY
- SECTION LINE
- CITY OR VILLAGE STREET
- RAILROAD

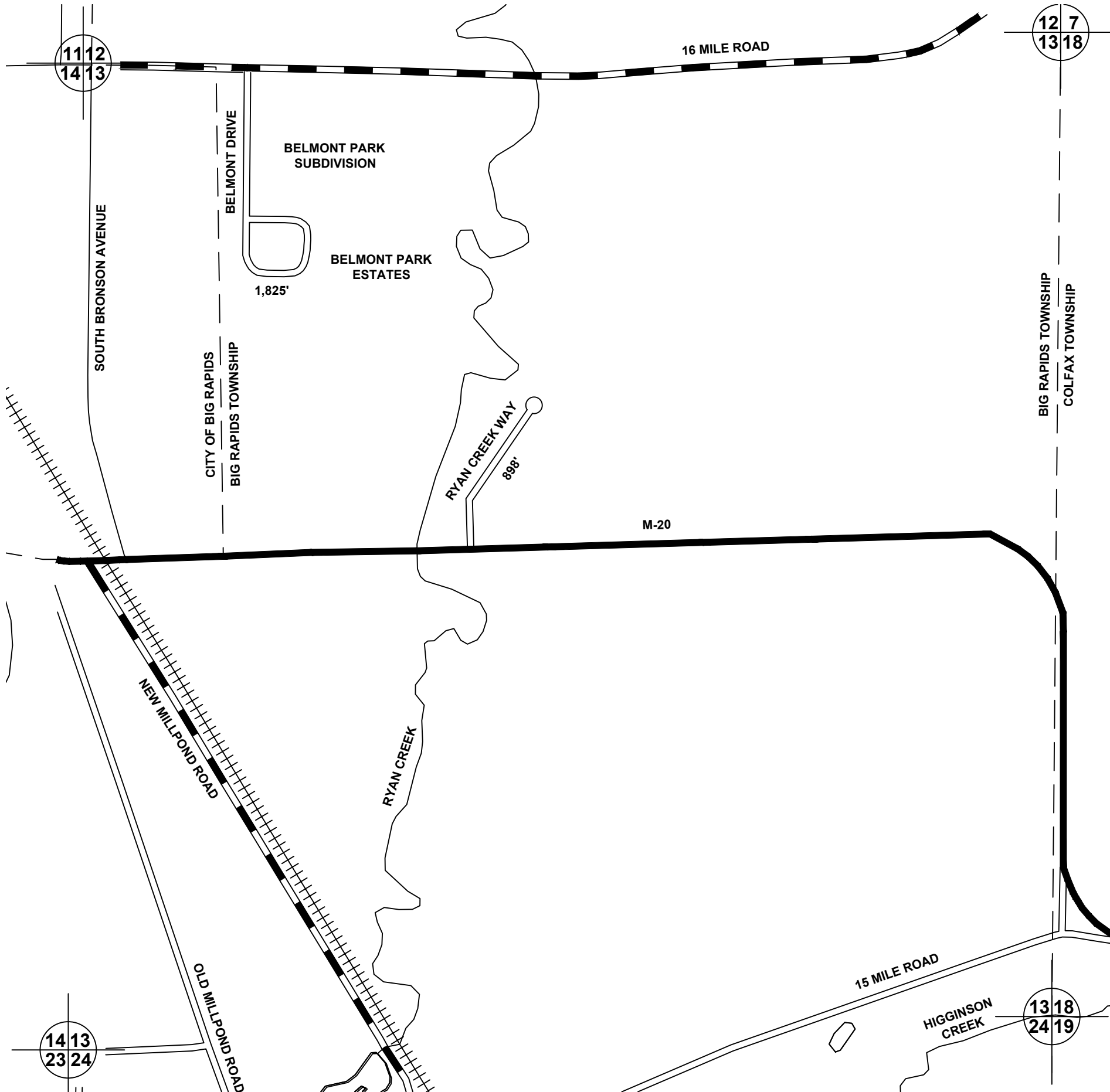


URBAN LOCAL ROAD SYSTEM IS
TOTAL FEET 6,610 EQUALS 1.25 MILES

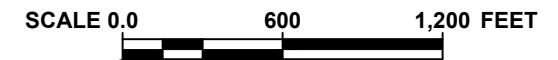
MECOSTA CO. - 54
BIG RAPIDS TOWNSHIP
SEC. 10, T 15 N, R 10 W

URBAN AREA CERTIFICATION

LEGEND



URBAN BOUNDARY	-----
COUNTY LINE	-----
CORPORATE LIMITS	-----
STATE TRUNKLINE	=====
COUNTY PRIMARY	=====
COUNTY LOCAL	=====
ADJACENT COUNTY	+++++
SECTION LINE	-----
CITY OR VILLAGE STREET	-----
RAILROAD	+++++

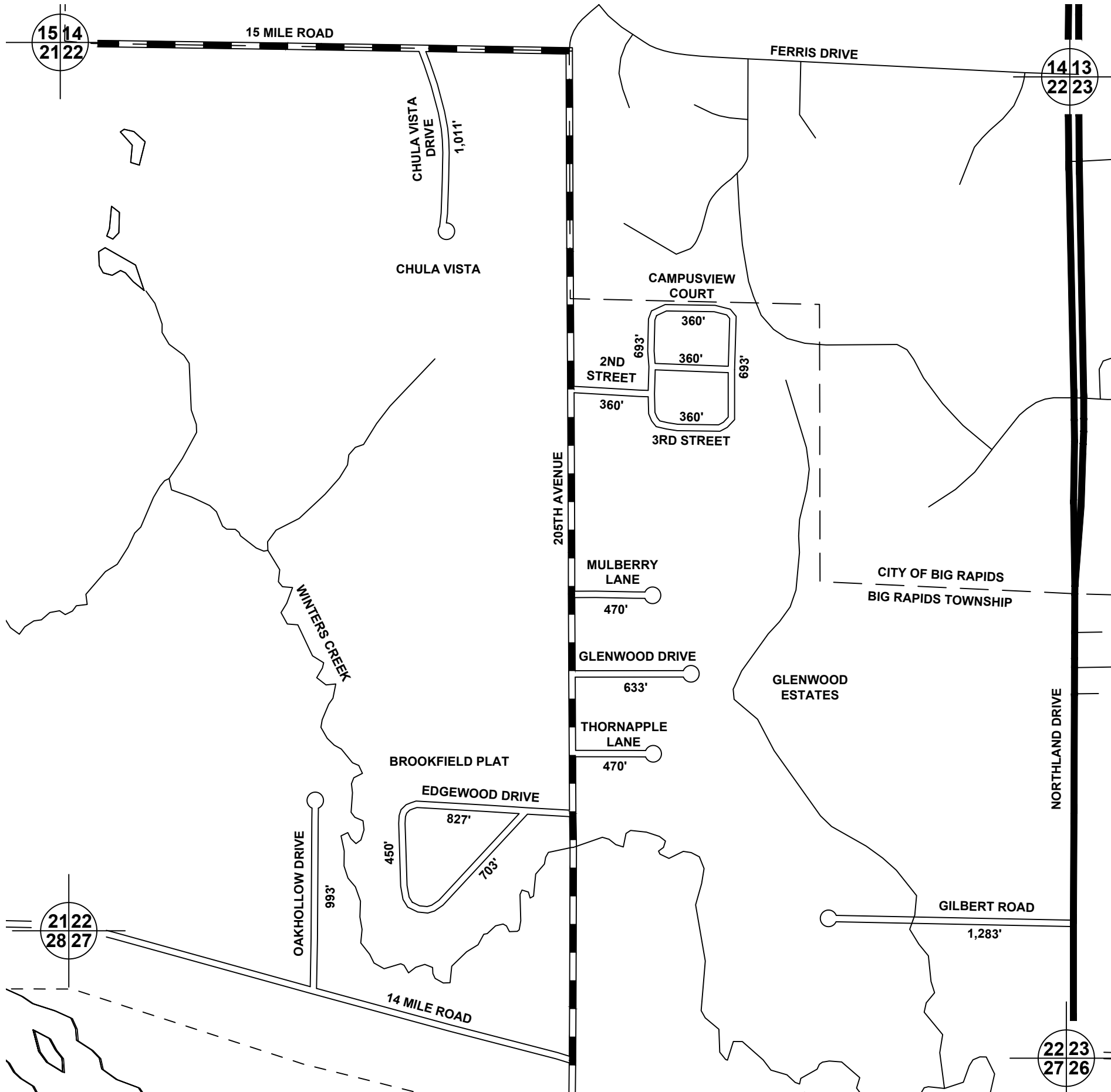


URBAN LOCAL ROAD SYSTEM IS
TOTAL FEET 2,723 EQUALS 0.52 MILES

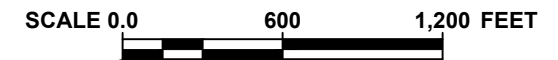
MECOSTA CO. - 54
BIG RAPIDS TOWNSHIP
SEC. 13, T 15 N, R 10 W

URBAN AREA CERTIFICATION

LEGEND



- URBAN BOUNDARY
- COUNTY LINE
- CORPORATE LIMITS
- STATE TRUNKLINE
- COUNTY PRIMARY
- COUNTY LOCAL
- ADJACENT COUNTY
- SECTION LINE
- CITY OR VILLAGE STREET
- RAILROAD

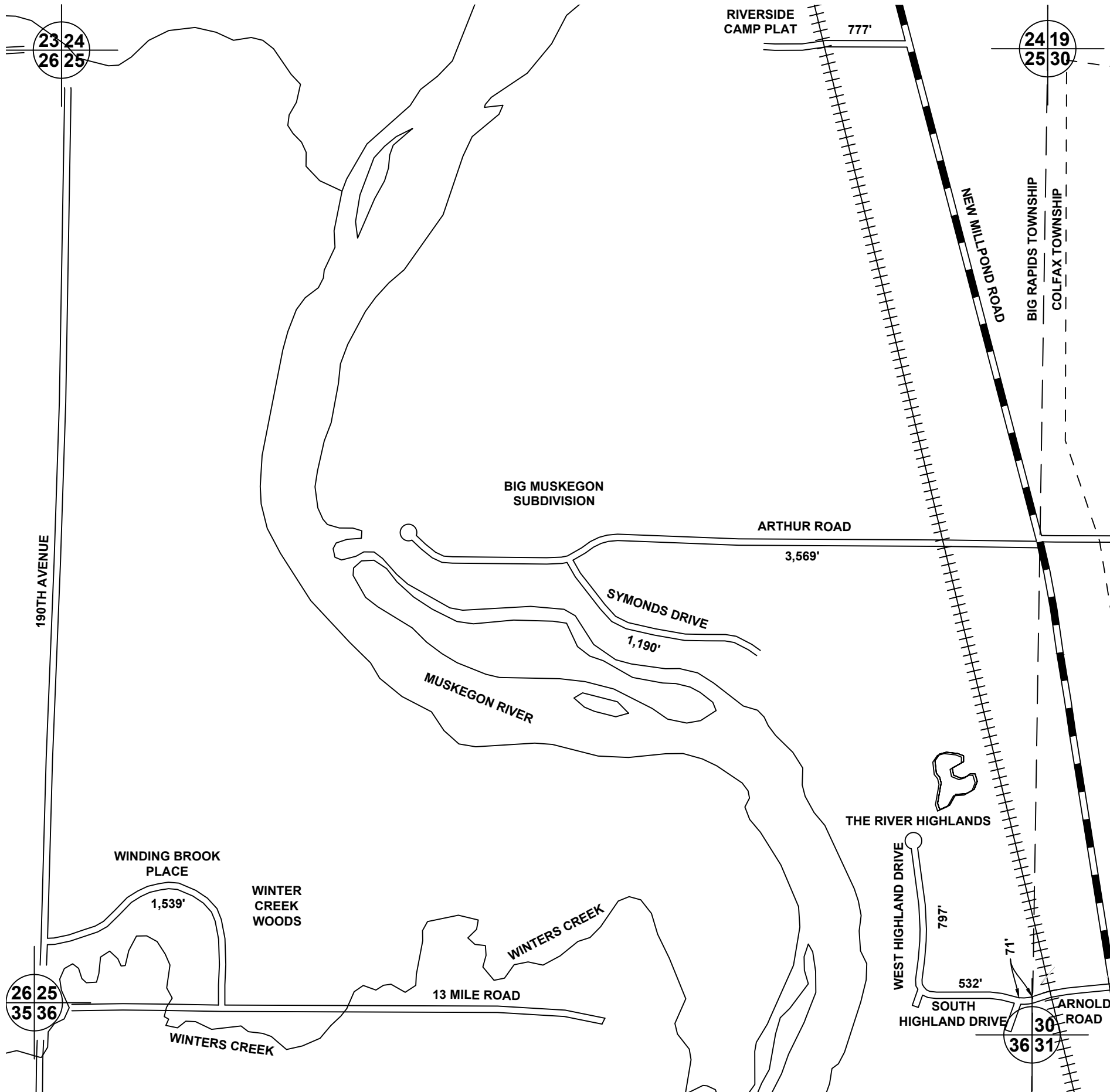


**URBAN LOCAL ROAD SYSTEM IS
TOTAL FEET 9,666 EQUALS 1.83 MILES**

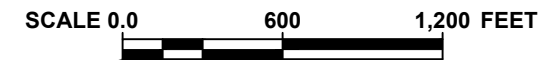
**MECOSTA CO. - 54
BIG RAPIDS TOWNSHIP
SEC. 22, T 15 N, R 10 W**

URBAN AREA CERTIFICATION

LEGEND



URBAN BOUNDARY	-----
COUNTY LINE	-----
CORPORATE LIMITS	-----
STATE TRUNKLINE	=====
COUNTY PRIMARY	=====
COUNTY LOCAL	=====
ADJACENT COUNTY	+++++
SECTION LINE	-----
CITY OR VILLAGE STREET	-----
RAILROAD	+++++

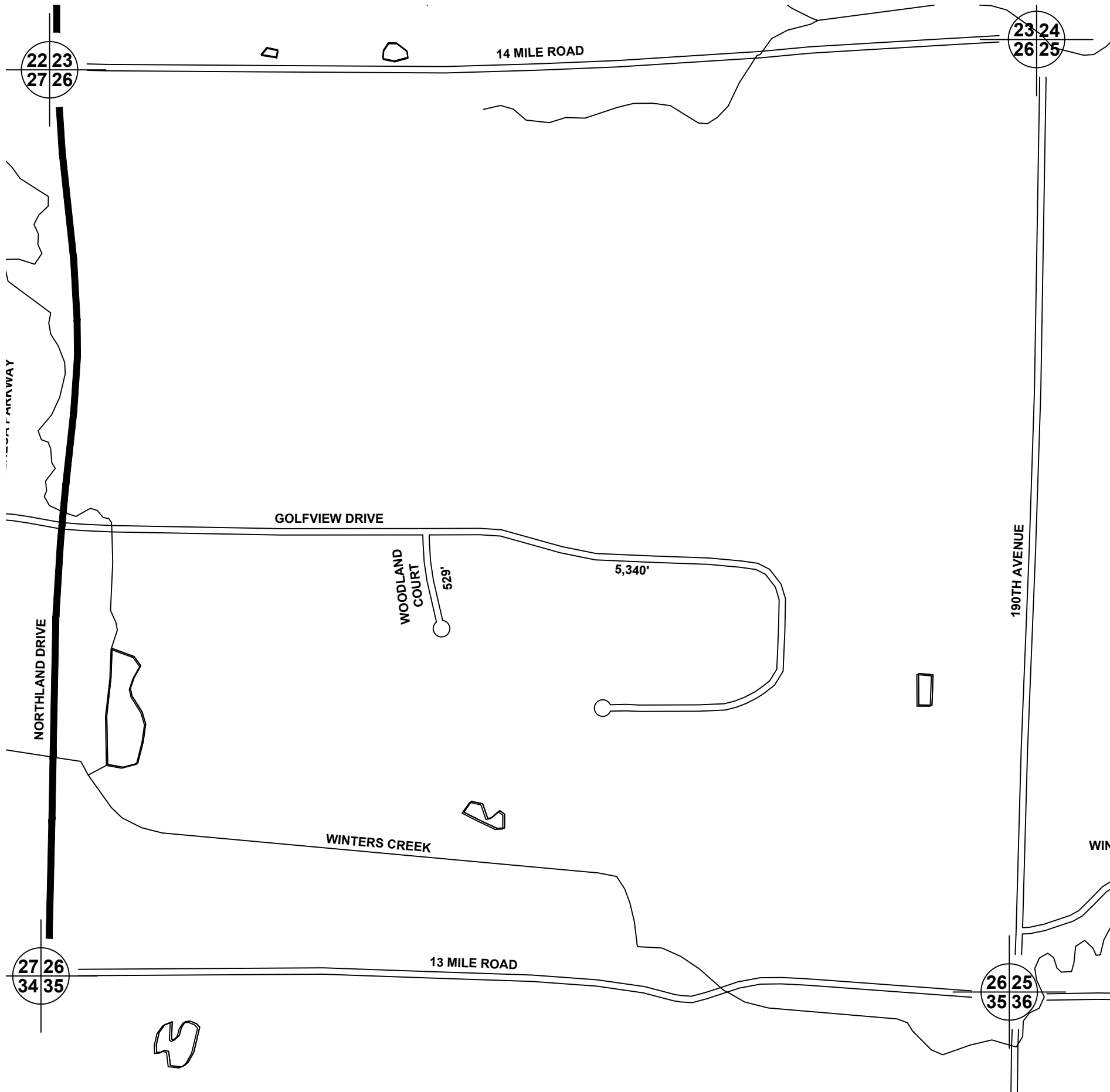


URBAN LOCAL ROAD SYSTEM IS
TOTAL FEET 8,475 EQUALS 1.61 MILES

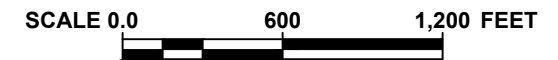
MECOSTA CO. - 54
BIG RAPIDS TOWNSHIP
SEC. 24 & 25, T 15 N, R 10 W

URBAN AREA CERTIFICATION

LEGEND



URBAN BOUNDARY	-----
COUNTY LINE	-----
CORPORATE LIMITS	-----
STATE TRUNKLINE	=====
COUNTY PRIMARY	=====
COUNTY LOCAL	=====
ADJACENT COUNTY	=====
SECTION LINE	-----
CITY OR VILLAGE STREET	-----
RAILROAD	+++++

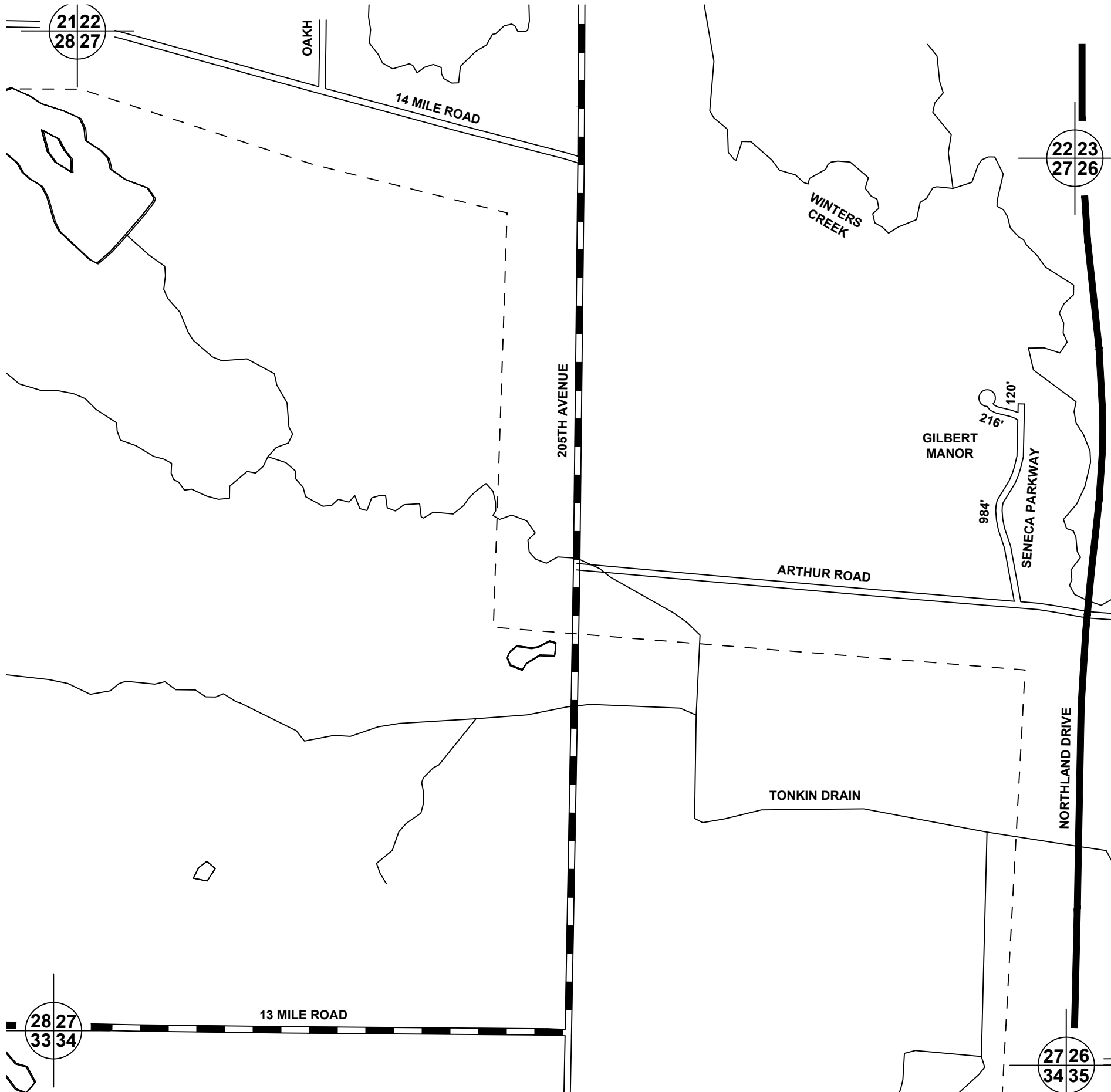


URBAN LOCAL ROAD SYSTEM IS
TOTAL FEET 5,869 EQUALS 1.11 MILES

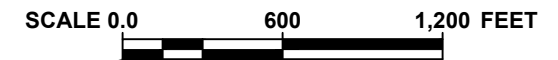
MECOSTA CO. - 54
BIG RAPIDS TOWNSHIP
SEC. 26, T 15 N, R 10 W

URBAN AREA CERTIFICATION

LEGEND



URBAN BOUNDARY	-----
COUNTY LINE	-----
CORPORATE LIMITS	-----
STATE TRUNKLINE	—————
COUNTY PRIMARY	—————
COUNTY LOCAL	—————
ADJACENT COUNTY	
SECTION LINE	—————
CITY OR VILLAGE STREET	—————
RAILROAD	+++++

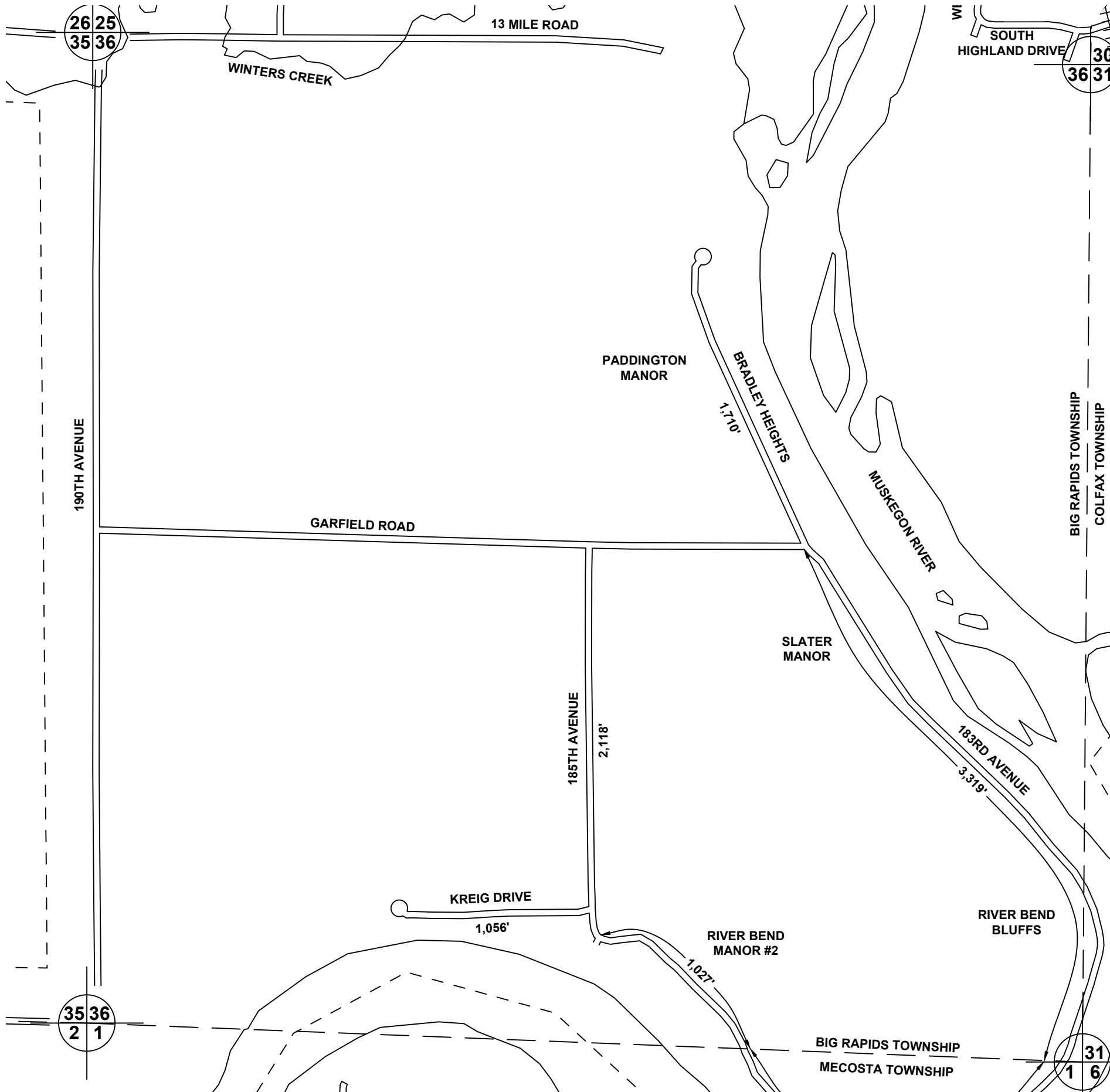


URBAN LOCAL ROAD SYSTEM IS
TOTAL FEET 1,320 EQUALS 0.25 MILES

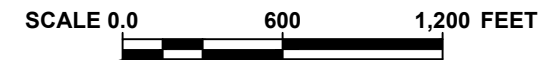
MECOSTA CO. - 54
BIG RAPIDS TOWNSHIP
SEC. 27, T 15 N, R 10 W

URBAN AREA CERTIFICATION

LEGEND



URBAN BOUNDARY	-----
COUNTY LINE	-----
CORPORATE LIMITS	-----
STATE TRUNKLINE	=====
COUNTY PRIMARY	=====
COUNTY LOCAL	=====
ADJACENT COUNTY	+++++
SECTION LINE	-----
CITY OR VILLAGE STREET	-----
RAILROAD	+++++

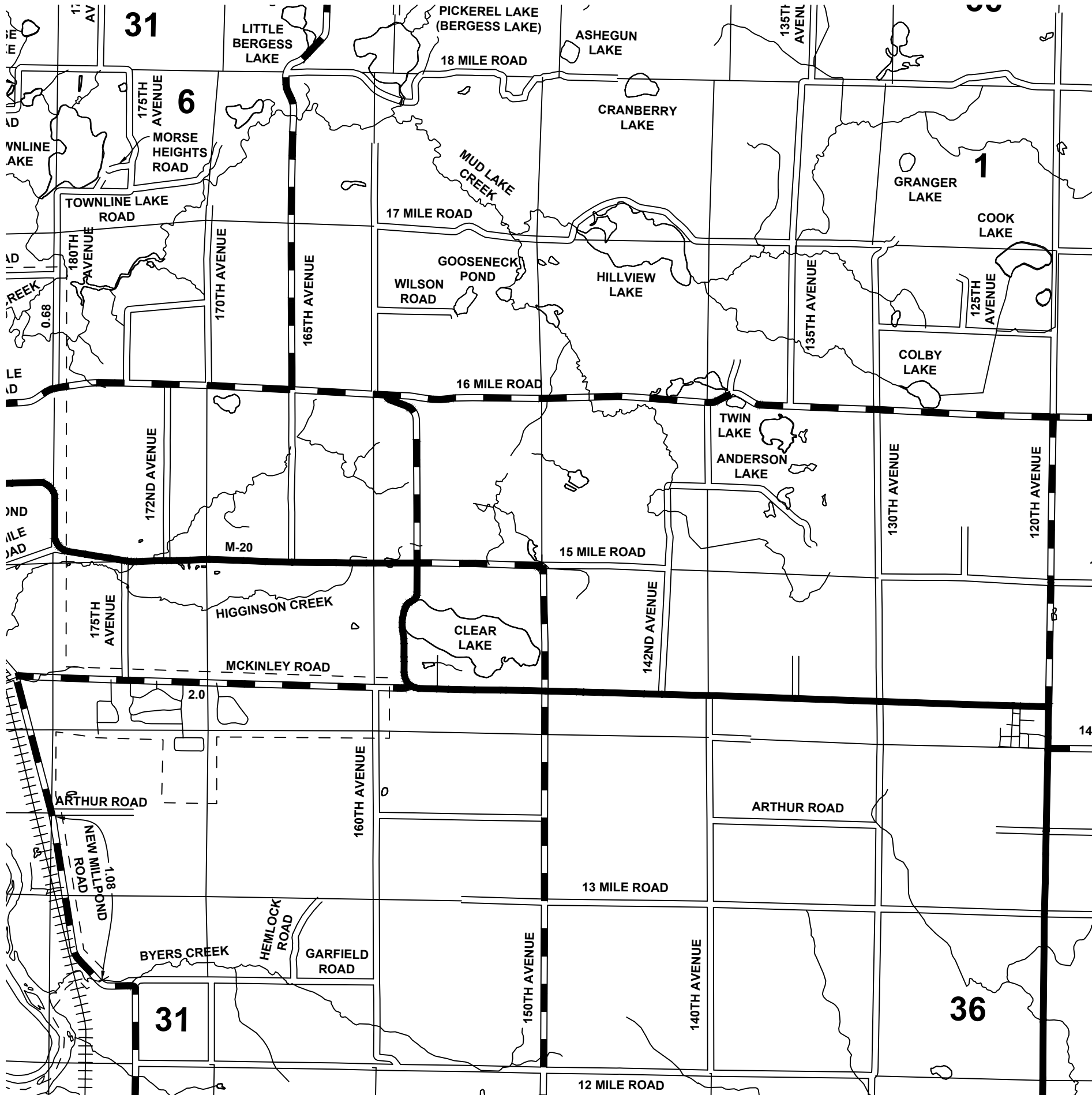












URBAN LOCAL ROAD SYSTEM IS
TOTAL FEET 9,230 EQUALS 1.75 MILES

MECOSTA CO. - 54
BIG RAPIDS TOWNSHIP
SEC. 36, T 15 N, R 10 W

URBAN AREA CERTIFICATION

LEGEND



- URBAN BOUNDARY 
- COUNTY LINE 
- CORPORATE LIMITS 
- STATE TRUNKLINE 
- COUNTY PRIMARY 
- COUNTY LOCAL 
- ADJACENT COUNTY 
- SECTION LINE 
- CITY OR VILLAGE STREET 
- RAILROAD 



**URBAN PRIMARY ROAD SYSTEM IS
3.08 MILES**

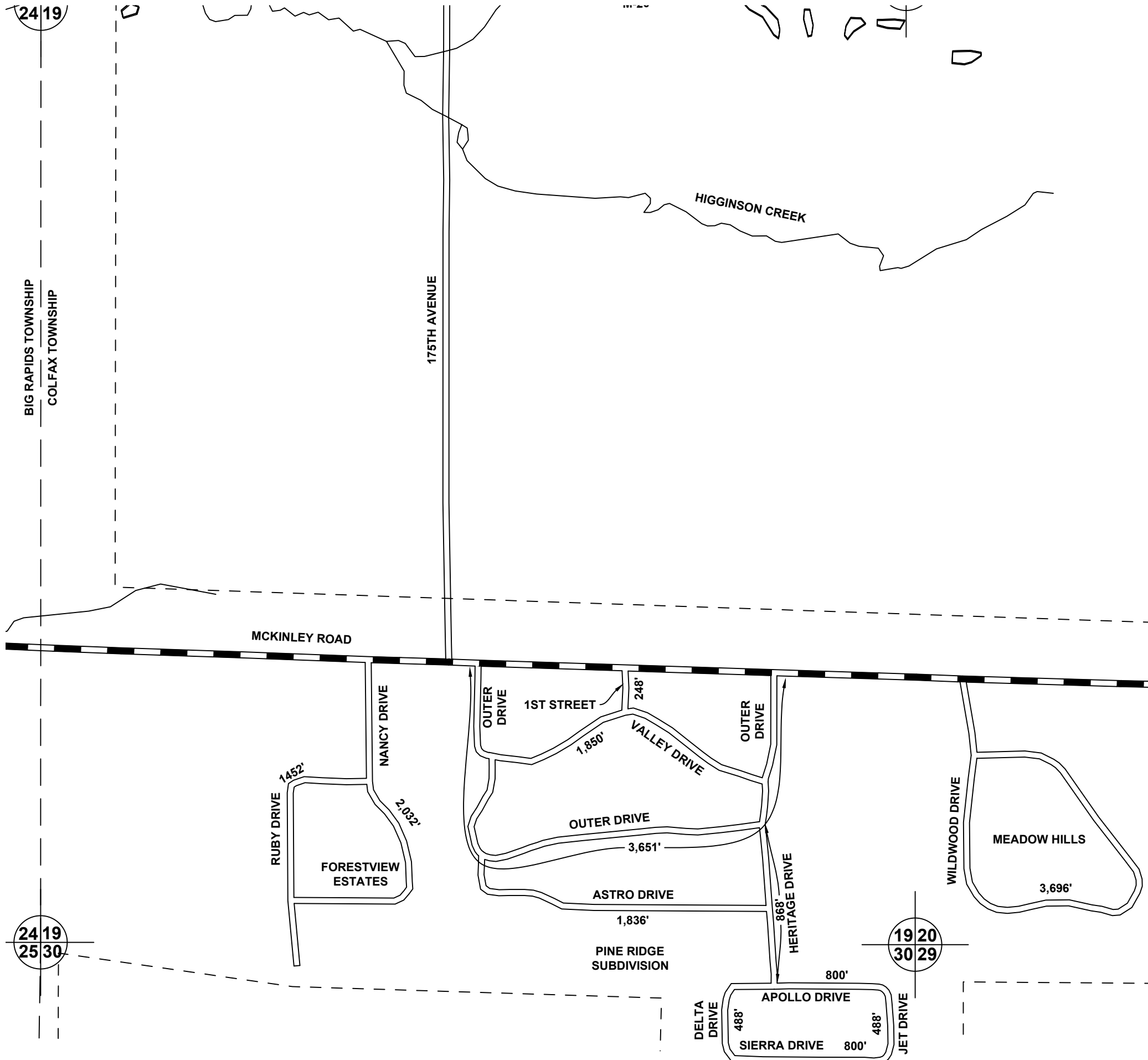
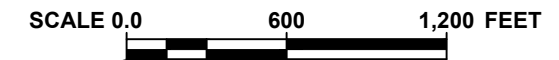
**URBAN LOCAL ROAD SYSTEM IS
0.68 MILES**

**MECOSTA CO. - 54
COLAX TOWNSHIP
T 15 N, R 9 W**

URBAN AREA CERTIFICATION

LEGEND

URBAN BOUNDARY	-----
COUNTY LINE	-----
CORPORATE LIMITS	-----
STATE TRUNKLINE	=====
COUNTY PRIMARY	=====
COUNTY LOCAL	=====
ADJACENT COUNTY	=====
SECTION LINE	-----
CITY OR VILLAGE STREET	-----
RAILROAD	+++++

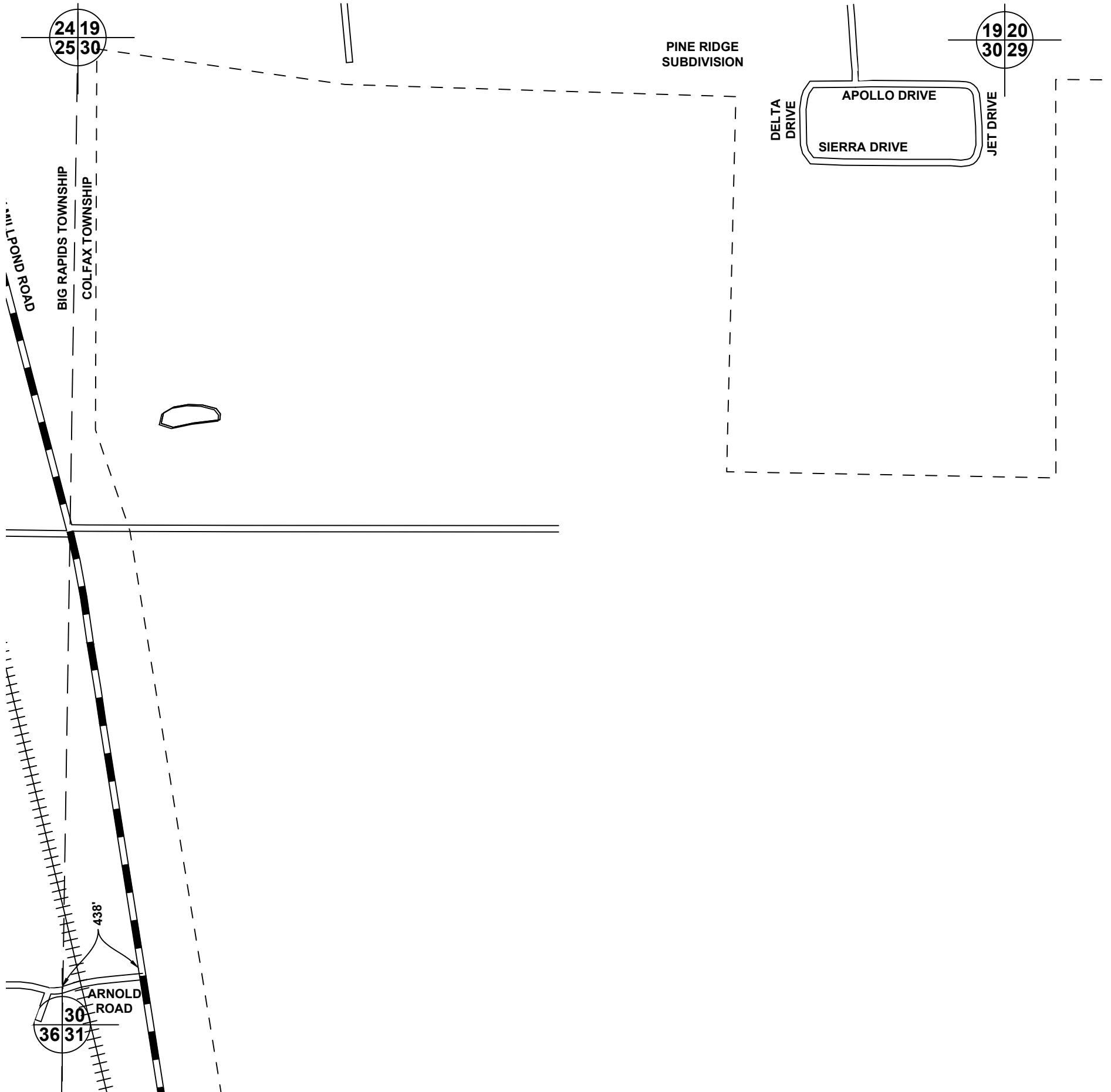


URBAN LOCAL ROAD SYSTEM IS
TOTAL FEET 18,209 EQUALS 3.45 MILES

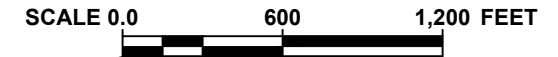
MECOSTA CO. - 54
COLFAX TOWNSHIP
SEC. 19, 20 & 30,
T 15 N, R 9 W

URBAN AREA CERTIFICATION

LEGEND



URBAN BOUNDARY	-----
COUNTY LINE	—————
CORPORATE LIMITS	- - - - -
STATE TRUNKLINE	—————
COUNTY PRIMARY	—————
COUNTY LOCAL	—————
ADJACENT COUNTY	
SECTION LINE	—————
CITY OR VILLAGE STREET	—————
RAILROAD	+++++



URBAN LOCAL ROAD SYSTEM IS
TOTAL FEET 438 EQUALS 0.08 MILES











MECOSTA CO. - 54
COLFAX TOWNSHIP
SEC. 30, T 15 N, R 9 W

URBAN AREA CERTIFICATION


OSCEOLA COUNTY



LEGEND

- URBAN BOUNDARY 
- COUNTY LINE 
- CORPORATE LIMITS 
- STATE TRUNKLINE 
- COUNTY PRIMARY 
- COUNTY LOCAL 
- ADJACENT COUNTY 
- SECTION LINE 
- CITY OR VILLAGE STREET 
- RAILROAD 

SCALE 0.0 0.67 1.33 MILES



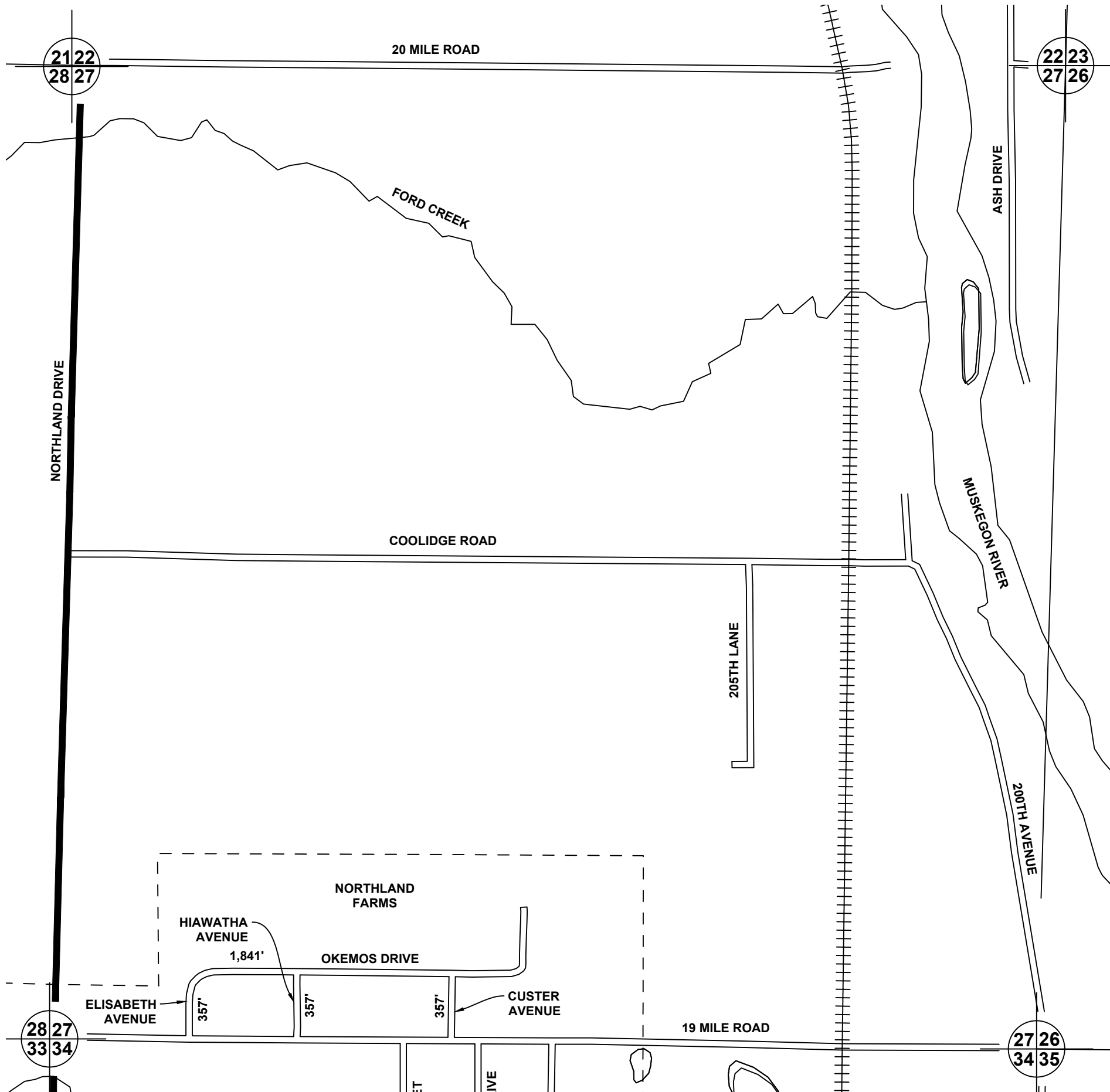
**URBAN PRIMARY ROAD SYSTEM IS
2.56 MILES**

**URBAN LOCAL ROAD SYSTEM IS
2.32 MILES**

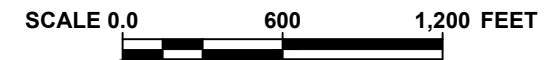
**MECOSTA CO. - 54
GREEN TOWNSHIP
T 16 N, R 10 W**

URBAN AREA CERTIFICATION

LEGEND



URBAN BOUNDARY	-----
COUNTY LINE	-----
CORPORATE LIMITS	-----
STATE TRUNKLINE	=====
COUNTY PRIMARY	=====
COUNTY LOCAL	=====
ADJACENT COUNTY	+++++
SECTION LINE	-----
CITY OR VILLAGE STREET	-----
RAILROAD	+++++

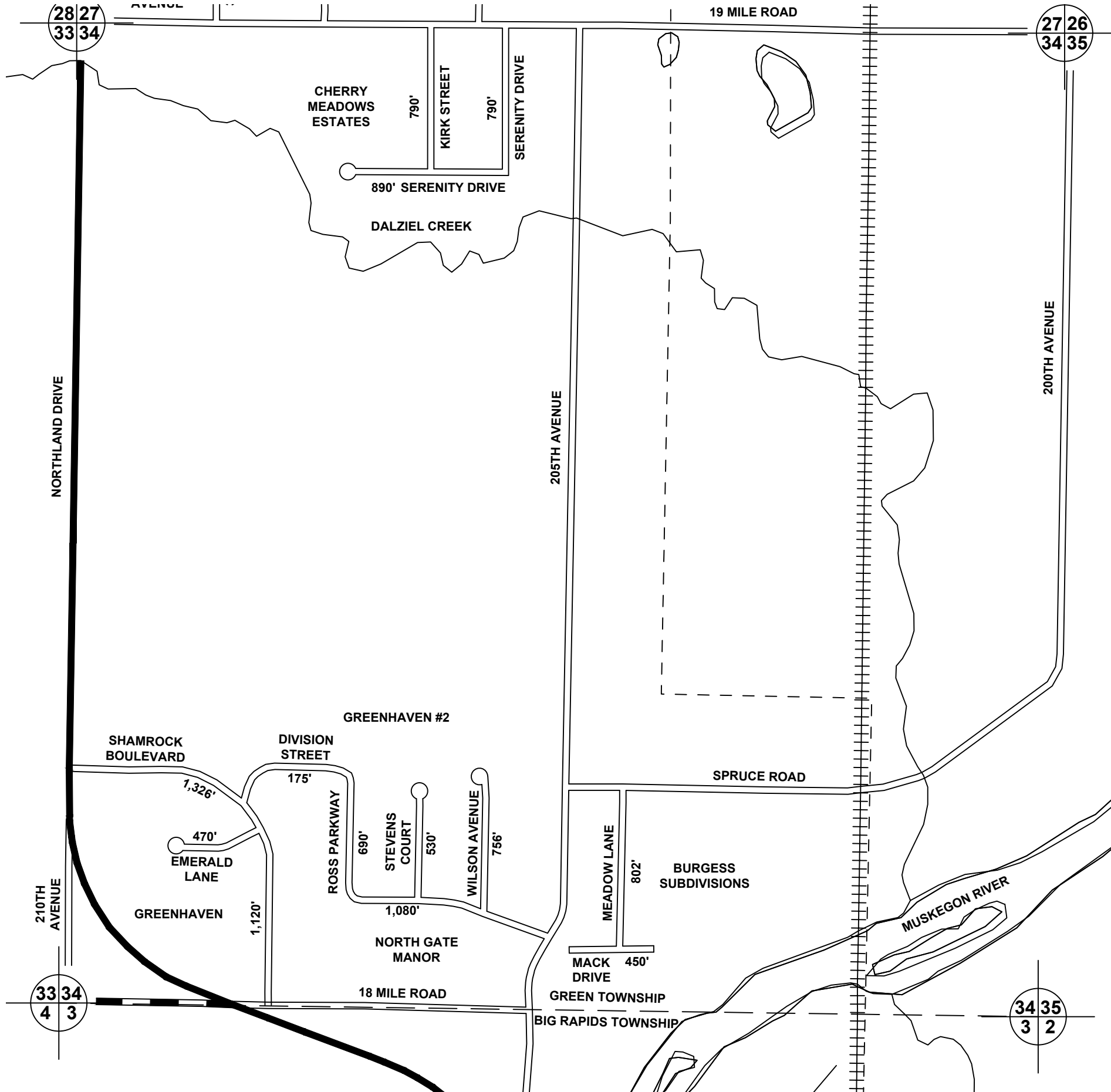


**URBAN LOCAL ROAD SYSTEM
TOTAL FEET 2,911 EQUALS 0.55 MILES**

**MECOSTA CO. - 54
GREEN TOWNSHIP
SEC. 27, T 16 N, R 10 W**

URBAN AREA CERTIFICATION

LEGEND



- URBAN BOUNDARY
- COUNTY LINE
- CORPORATE LIMITS
- STATE TRUNKLINE
- COUNTY PRIMARY
- COUNTY LOCAL
- ADJACENT COUNTY
- SECTION LINE
- CITY OR VILLAGE STREET
- RAILROAD



**URBAN LOCAL ROAD SYSTEM IS
TOTAL FEET 9,869 EQUALS 1.87 MILES**

**MECOSTA CO. - 54
GREEN TOWNSHIP
SEC. 34, T 16 N, R 10 W**

URBAN AREA CERTIFICATION

LEGEND



- URBAN BOUNDARY
- COUNTY LINE
- CORPORATE LIMITS
- STATE TRUNKLINE
- COUNTY PRIMARY
- COUNTY LOCAL
- ADJACENT COUNTY
- SECTION LINE
- CITY OR VILLAGE STREET
- RAILROAD



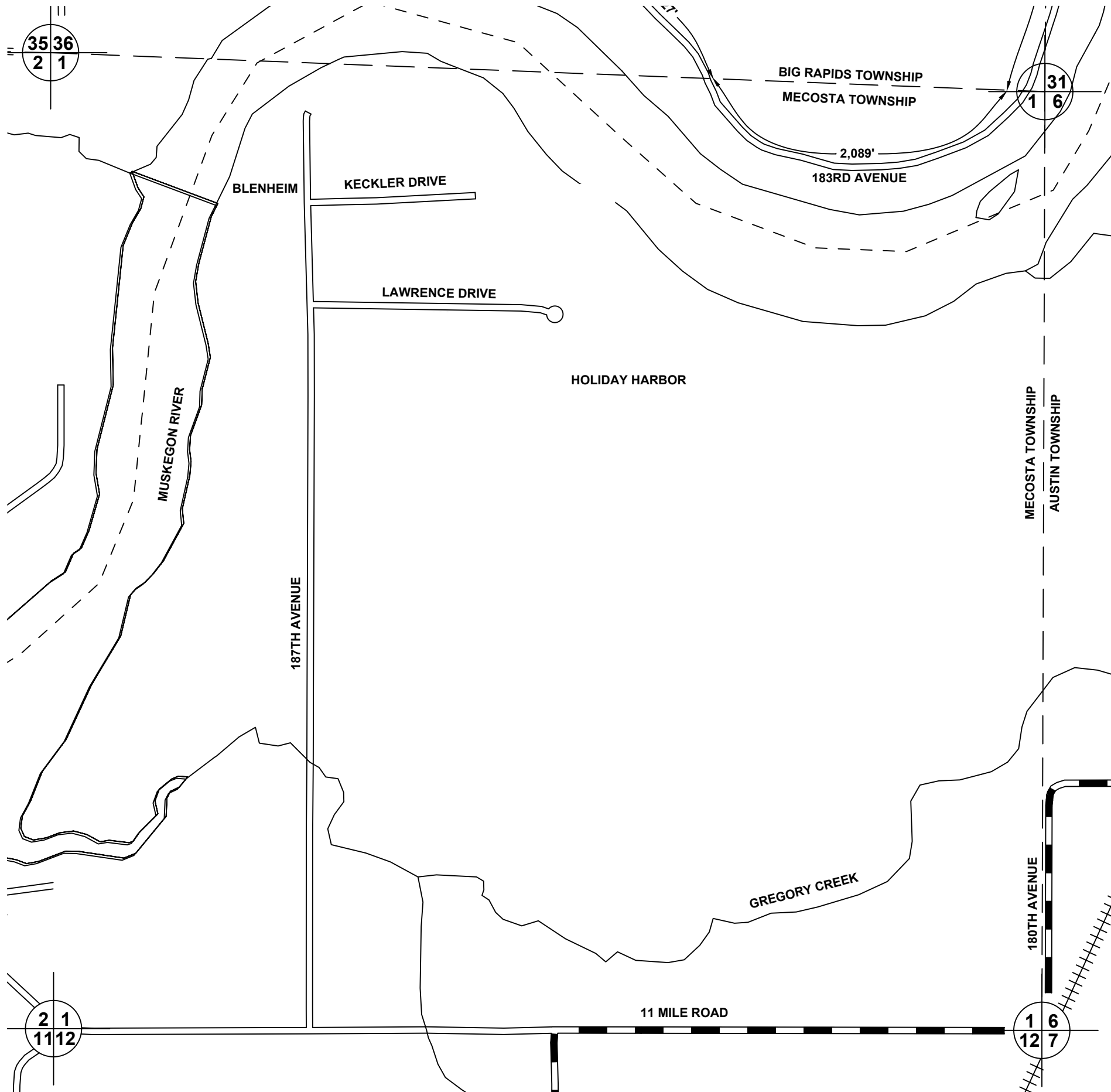
**URBAN PRIMARY ROAD SYSTEM IS
0.50 MILES**

**URBAN LOCAL ROAD SYSTEM IS
3.71 MILES**

**MECOSTA CO. - 54
MECOSTA TOWNSHIP
T 14 N, R 10 W**

URBAN AREA CERTIFICATION

LEGEND



URBAN BOUNDARY	-----
COUNTY LINE	-----
CORPORATE LIMITS	-----
STATE TRUNKLINE	=====
COUNTY PRIMARY	=====
COUNTY LOCAL	=====
ADJACENT COUNTY	+++++
SECTION LINE	-----
CITY OR VILLAGE STREET	-----
RAILROAD	+++++



URBAN LOCAL ROAD SYSTEM IS
TOTAL FEET 2,089 EQUALS 0.40 MILES

MECOSTA CO. - 54
MECOSTA TOWNSHIP
SEC. 1, T 14 N, R 10 W

URBAN AREA CERTIFICATION

LEGEND

- URBAN BOUNDARY - - - - -
- COUNTY LINE - - - - -
- CORPORATE LIMITS - - - - -
- STATE TRUNKLINE —————
- COUNTY PRIMARY ▬▬▬▬▬▬▬▬▬▬
- COUNTY LOCAL ▬▬▬▬▬▬▬▬▬▬
- ADJACENT COUNTY | | | | |
- SECTION LINE —————
- CITY OR VILLAGE STREET —————
- RAILROAD + + + + +

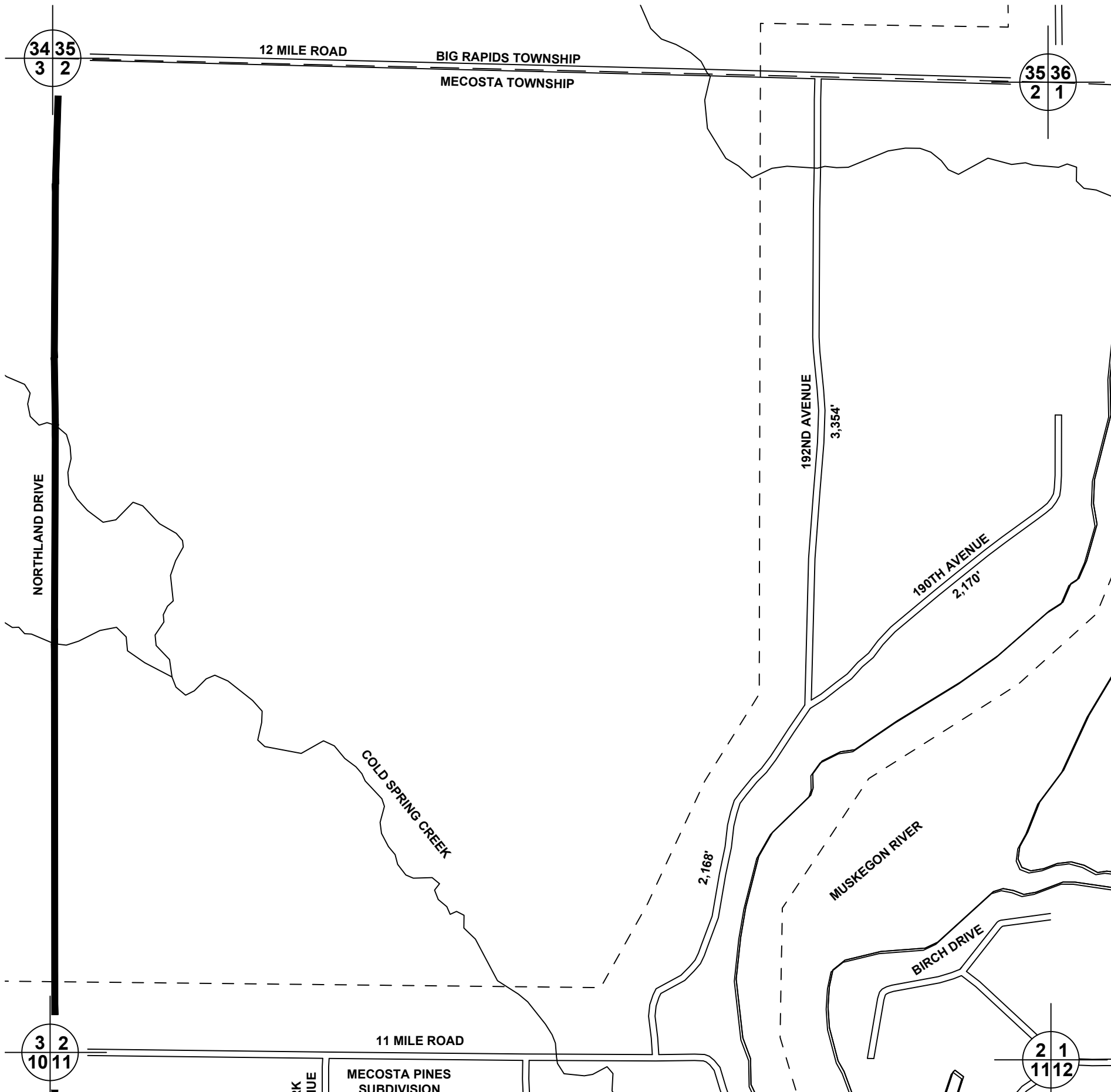


SCALE 0.0 600 1,200 FEET

**URBAN LOCAL ROAD SYSTEM IS
TOTAL FEET 7,692 EQUALS 1.46 MILES**

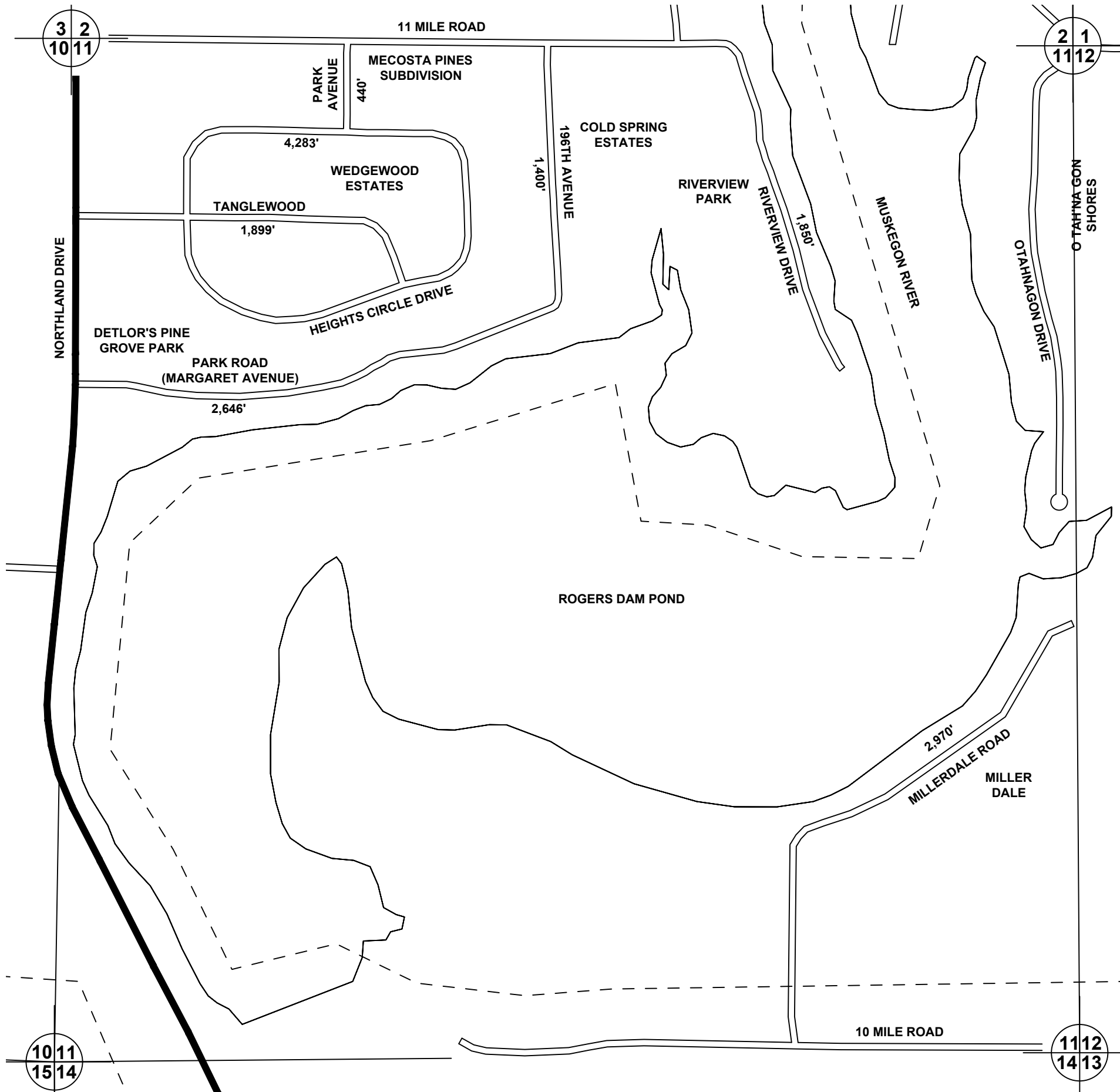
**MECOSTA CO. - 54
MECOSTA TOWNSHIP
SEC. 2, T 14 N, R 10 W**

PAGE 80

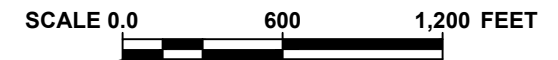


URBAN AREA CERTIFICATION

LEGEND



- URBAN BOUNDARY
- COUNTY LINE
- CORPORATE LIMITS
- STATE TRUNKLINE
- COUNTY PRIMARY
- COUNTY LOCAL
- ADJACENT COUNTY
- SECTION LINE
- CITY OR VILLAGE STREET
- RAILROAD



URBAN LOCAL ROAD SYSTEM IS
TOTAL FEET 12,518 EQUALS 2.37 MILES

MECOSTA CO. - 54
MECOSTA TOWNSHIP
SEC. 11, T 14 N, R 10 W