

**MONROE TOWNSHIP  
CUMBERLAND COUNTY, PENNSYLVANIA**

**ORDINANCE NO. 2020 - 02**

**AN ORDINANCE AMENDING, MODIFYING AND  
REPLACING THE MONROE TOWNSHIP TRAFFIC  
REGULATION ORDINANCE 2015 - 04; REGULATING  
TRAFFIC IN MONROE TOWNSHIP; ESTABLISHING AND  
CREATING GENERAL REGULATIONS; ESTABLISHING  
AND CREATING CERTAIN HIGHWAYS; CREATING  
AND ESTABLISHING CERTAIN STOP INTERSECTIONS;  
ESTABLISHING MAXIMUM SPEED LIMITS ON  
CERTAIN STREETS; PROHIBITING PARKING IN  
CERTAIN LOCATIONS, AND TO PROVIDE FOR  
PENALTIES.**

WHEREAS, the Board of Supervisors of Monroe Township feel that it is in the best interests of the Township that a traffic regulation ordinance be enacted; and

WHEREAS, the Board of Supervisors of Monroe Township feel that it is in the best interests of the Township that all existing Ordinances regulating or modifying traffic in Monroe Township be consolidated into one Ordinance; and

WHEREAS, this Ordinance and the objections leading to its enactment are authorized by the "Vehicle Code," Act of June 17, 1976, P.L. 162, No. 81 (75 Pa. C.S.A. 101 et seq.); and "The Second Class Township Code," Act of May 1, 1933, P.L. 103; Act of July 10, 1947, P.L. 1481 (53 P.S. 65101, et seq.); it is therefore enacted and ordained by the Board of Supervisors of Monroe Township, Cumberland County, Pennsylvania, as follows:

ARTICLE I  
TITLE

SECTION 1: SHORT TITLE

This Ordinance shall be known and may be cited as "The Monroe Township Traffic Regulation Ordinance."

ARTICLE II  
GENERAL REGULATIONS

SECTION 1: DEFINITIONS

(a) Words and phrases, when used in this Ordinance, except for sections on articles to which different or additional definitions apply, shall have the meanings ascribed to them in The Vehicle Code (the Act of June 17, 1976, P.L. 162 No. 81), as amended, except that, in this Ordinance, the word "street" may be used interchangeably with the word "highway," and shall have the same meaning as the word "highway" as defined in the Vehicle Code.

(b) In this Ordinance, the singular shall include the plural, the plural shall include the singular, and the masculine shall include the feminine.

SECTION 2: MANNER OF ADOPTING PERMANENT TRAFFIC AND PARKING REGULATIONS

All traffic and parking regulations of a permanent nature shall be enacted as ordinances or as parts of ordinances or as amendments to ordinances of Monroe Township, except where the law specifically authorizes less formal action.

SECTION 3: TEMPORARY AND EMERGENCY REGULATIONS

- (a) The Board of Supervisors, or its duly appointed designee, shall have the following powers to regulate traffic and parking temporarily and in time of emergency;
- i. In the case of fire, flood, storm or other emergency, to establish temporary traffic and/or parking regulations; and
  - ii. In the case of emergency public works or public events of limited scope or duration, to restrict or prohibit traffic and/or parking in limited areas for periods of not more than seventy two (72) hours.

(b) These temporary and emergency regulations shall be enforced by the Board of Supervisors, or its duly appointed designee, in the same manner as permanent regulations. Any person who operates or parks a vehicle in violation of any such regulation shall be guilty of a violation and, upon conviction, shall be liable to the penalty set out in the law or elsewhere in this ordinance for a violation of that nature, and, in case of a violation for which no specific penalty is set out in the law or elsewhere in this ordinance, to a fine of Twenty-Five Dollars (\$25.00) and costs.

#### SECTION 4: EXPERIMENTAL REGULATIONS

The Board of Supervisors may, from time to time, designate places upon and along the streets in the Township where, for a period of not more than ninety (90) days, specific traffic and/or parking regulations, prohibitions and restrictions shall be in force and effect, and shall designate those locations by proper signs and markings. Those regulations, prohibitions and restrictions shall be effective just as if they had been specified in this ordinance. No person shall operate or park a vehicle in violation of any such regulation, prohibition or restriction, and no person shall move, remove, destroy or deface any sign or marking erected, posted or made by authority of this section. Any person who violated any provision of this section shall, upon conviction, be liable to the penalty set out in the law or elsewhere in this ordinance for a violation of that nature, and, in case of a violation for which no specific penalty is set out in the law or elsewhere in this ordinance, to a fine of Twenty-five (\$25.00) Dollars and costs. The purpose of this section is to allow for test and experimental determination of the feasibility and desirability of permanent changes in the ordinances of the Township relative to traffic and parking.

ARTICLE III  
TRAFFIC REGULATION

SECTION 1: THROUGH STREETS ESTABLISHED

(a) The following streets are established as through streets, thus authorizing stop or yield signs to be erected facing traffic approaching every intersection with the through street except for those intersections with traffic signals, or with exceptions or modification as indicated below. Every operator of a vehicle approaching a stop or yield sign authorized by this section shall stop the vehicle or yield right-of-way as required by Section 3323(b) or 3323(c) of the Vehicle Code, as the case may be, and shall not proceed into or across the through street until he or she has followed all applicable requirements of that section of the law:

THROUGH STREETS ESTABLISHED

STREETS

BETWEEN

- |                         |   |
|-------------------------|---|
| 1. Heisey Rd. (T-560)   | W. Lisburn Rd. (SR2004) and Park Place (SR2008)               |
| 2. Brandt Rd. (T-557)   | Heisey Rd. (T-560) and Old Stone House Rd. (SR2002)           |
| 3. Miller Blvd. (T-621) | York Road (SR0074) and Rhoda Blvd. (T-590)                    |
| 4. Sheaffer Rd. (T-561) | York Road (SR0074) and Locust Point Rd. South<br>(SR1007)     |
| 5. Peffer Rd. (T-555)   | Boiling Springs Rd. (SR0174) and Heisey Rd.<br>(T-560)        |
| 6. Leib Rd. (T-547)     | Peffer Rd. (T-555) and Boiling Springs Rd.<br>(SR0174)        |
| 7. Ryegate Rd. (T-546)  | Locust Point Rd. (SR1007) and Boiling Springs Rd.<br>(SR0174) |
| 8. Shughart Rd. (T-549) | York Rd. (SR0074) and Boyer Rd. (T-558)                       |

- |                              |  |
|------------------------------|--|
| 9. Zimmerman Rd. (T-594)     | Boiling Springs Rd. (SR0174) and York Rd.<br>(SR0074)            |
| 10. Myers Rd. (T-552)        | Boiling Springs Rd. (SR0174) and York Rd.<br>(SR0074)            |
| 11. Shuman Dr. (T-599)       | Zimmerman Rd. (T-594) and Old Stone House Rd.<br>South (SR2002)  |
| 12. Dunkleberger Rd. (T-556) | Old Stone House Rd. South (SR2002) and York Rd.<br>(SR0074)      |
| 13. Long Rd. (T-593)         | Lutztown Rd. (T-551) and Leidigh Dr. (T-550)                     |
| 14. Kuhn Rd. (T-651)         | Creek Rd. (T-650) and end of pavement                            |
| 15. Hill Blvd. (T-543)       | Boiling Springs Rd. (SR0174) and W. Trindle Rd.<br>(SR0641)      |
| 16. Brindle Rd. (T-562)      | Clouser Rd. (T-566) and W. Lisburn Rd. (SR2004)                  |
| 17. Stoner Rd. (T-565)       | Williams Grove Rd. (SR2011) and Williams Grove<br>Rd. (SR2011)   |
| 18. Fairfield St. (T-572)    | Wertz Av. (T-576) and Longmeadow St. (T-571)                     |
| 19. Church St. (T-640)       | Boiling Springs Rd. (SR0174) and Boiling Springs<br>Rd. (SR0174) |
| 20. Wertz Ave. (T-576)       | W. Trindle Rd. (SR0641) to terminus                              |
| 21. Spring Circle (T-580)    | Wertz Ave. (T-576) to Wertz Ave. (T-576)                         |
| 22. Green Acres St. (T-578)  | Wertz Ave. (T-576) to Monroe St. (T-579)                         |
| 23. Charles Ave. (T-520)     | Wertz Ave. (T-576) to terminus                                   |
| 24. Monroe St. (T-579)       | Charles Ave. (T-520) to terminus                                 |

- |                             |  |
|-----------------------------|--|
| 25. W. Keller St. (T-573)   | Wertz Ave. (T-576) to Long Meadow St. (T-571),<br>Mechanicsburg Borough Line |
| 26. Long Meadow St. (T-571) | W. Trindle Rd. (SR 0641) to Mechanicsburg<br>Borough Line                    |
| 27. Alder St. (T-574)       | W. Keller St. (T-577) to terminus  |
| 28. Shuler St. (T-575)      | Alder St. (T-574) to Long Meadow St. (T-571)                                 |
| 29. Lodge Rd. (T-603)       | W. Trindle Rd. (SR0641) to Nixon Dr. (T-602)                                 |
| 30. Nixon Dr. (T-602)       | Sinclair Rd. (T-569) to Lodge Rd. (T-607)                                    |
| 31. Sinclair Rd. (T-569)    | W. Trindle Rd. (SR0641) to Upper Allen Township<br>Line                      |
| 32. Clouser Rd. Spur (616)  | Clouser Rd. (T-566) to terminus  |
| 33. Clouser Rd. (T-566)     | W. Trindle Rd. (SR0641) to Locust Point Rd.<br>(SR1607)                      |
| 34. Paulus Rd. (T-542)      | Boiling Springs Rd. (SR0174) to Hauck Rd.<br>(T-563)                         |
| 35. Highfield Ct. (T-517)   | Boiling Springs Rd. (SR0174) to Cul-de-sac                                   |
| 36. Hauck Rd. (T-563)       | Boiling Springs Rd. (SR0174) to Clouser Rd.<br>(T-566)                       |
| 37. Eppley Rd. (T-568)      | Sinclair Rd. (T-569) to Locust Point Rd. (SR1007)                            |
| 38. Fisher Rd. (T-567)      | Eppley (T-568) to Williams Grove Rd. (SR2011)                                |
| 39. Fisher Rd. Ext. (T-567) | Williams Grove Rd. (SR2011) to Upper Allen<br>Township Line.                 |

40. Stumpstown Rd. (T-570)	Williams Grove Rd. (SR2041) to Upper Allen Township Line
41. Stoner Rd. (T-565)	Williams Grove Rd. (SR2011)
42. John-Mar Ct. (T-601)	Stoner Rd. (T-565) to Cul-de-sac
43. Oak Grove Ct. (T-540)	Eppley Rd. (T-568) to Cul-de-sac
44. Acorn Court (T-512)	Eppley Rd. (T-568) to Cul-de-sac
45. Westview Dr. (T-582)	Williams Grove Rd. (SR2011) to terminus
46. Fairway Dr. (T-581)	W. Lisburn Rd. (SR2004) to terminus
47. Flamingo Dr. (T-584)	Williams Grove Rd. (SR2011) to Fairway Dr. (T-581)
48. Widders Dr. (T-583)	Flamingo Dr. (T-584) to terminus
49. Lucinda Ln. (T-702)	Grantham Rd. (SR2026) to Grantham Rd. (SR2026)
50. Granda Flora Dr. (T-704)	Lucinda Ln. (T-702) to Upper Allen Township Line
51. Zimmerman Rd. Ext. (T-594)	Boiling Springs Rd. (SR0174) to Church St. (T-640)
52. Miller's Rd. (T-600)	Park Place (SR2008) to Williams Grove Rd. (SR2011)
53. Lynes Rd. (T-597)	York Rd. (SR0074) to Lynes Rd. (T-591)
54. Old Lynes Rd. (T-591)	York Rd. (SR0074) to Carroll Township Line
55. Baish Rd (T-559)	Speed Way Dr. (SR2039) to York Rd. (SR0074)
56. Rhoda Blvd (T-590)	Miller Blvd (T-621) to Cul-de-sac
57. Greenfield Dr. (T-622)	Miller Blvd. (T-621) to Cul-de-sac
58. Sanderson Dr. (T-521)	Brandt Rd. (T-557) to Cul-de-sac

59. A.J. Dr. (T-516)	Brandt Rd. (T-557) to Alma La. (T-515)
60. Alma La. (T-515)	Cul-de-sac to Cul-de-sac
61. High St. (T-636)	Church St. (T-640) to Boiling Springs Rd. (SR0174)
62. North St. (T-595)	Boiling Springs Rd. (SR0174) to West St. (T-596)
63. West St. (T-596)	Old Stone House Rd. (SR2002) to North St. (T-595)
64. Meadow Ln. (T-587)	Simmons Rd. (SR2007) to terminus
65. North Loop (T-588)	Meadow Ln. (T-587) to Meadow Ln. (T-587)
66. Minnich Rd. (T-510)	Simmons Rd. (SR2007) to Cul-de-sac
67. Helen Ave. (T517)	W. Trindle Rd. (SR0641) to terminus
68. Mary Ave. (T-518)	W. Trindle Rd. (SR0641) to Rebert Rd. (T-530)
69. Rebert Dr. (T-530)	Helen Ave. (T-517) to Mary Ave. (T-518)
70. Hillside Dr. (T-519)	Helen Ave. (T-517) to Cul-de-sac
71. Boyer Rd. (T-558)	Zimmerman Rd. (T-594) to South Middleton Township Line
72. Ken-Lin Dr. (T-511)	Boyer Rd. (T-558) to Cul-de-sac
73. Martin Rd. (T-553)	York Rd. (SR0074) to Cul-de-sac
74. Kiner Blvd. (T-564)	Old Stone House Rd. (SR2002) to Cul-de-sac
75. Martin Rd. (T-553)	Lutztown Rd. (T-551) to Stought Rd. (T-554)
76. Stought Rd. (T-554)	York Rd. (SR0074) to Martin Rd. (T-553)
77. Lutztown Rd. (T-551)	Boiling Springs Rd. (SR0174) to York Rd. (SR0074)
78. Cockley Rd. (T-531)	Boiling Springs Rd. (SR0174) to terminus



79. Gutshall Rd. (T-632)	Leidigh Dr. (T-550) to South Middleton Township Line
80. Leidigh Dr. (T-550)	Lutztown Rd. (T-551) to South Middleton Township Line
81. Criswell Dr. (T-541)	Leidigh Dr. (T-550) to Cul-de-sac
82. Criswell Dr. (T-541)	Leidigh Dr. (T-550) to terminus
83. Horick Dr. (T-653)	Kuhn Rd. (T-651) to Cul-de-sac
84. Caboose Ln. (T-654)	Horick Dr. (T-653) to Cul-de-sac
85. Swope Dr. (T-652)	Horick Dr. (T-653) to Cul-de-sac
86. Asper Dr. (T-649)	Kuhn Rd. (T-651) to Valley View Dr. (T-656)
87. Valley View Dr. (T- 656)	Kuhn Rd. (T-651) to Cul-de-sac
88. Laurel Dr. (T-657)	Kuhn Rd. (T-651) to Cul-de-sac
89. Spring Ln. (T-658)	Kuhn Rd. (T-651) to Kuhn Rd. (T-651)
90. Sandy Ln. (T-659)	Spring Ln. (T-658) to Cul-de-sac
91. Deer Rd. (T-660)	Kuhn Rd. (T-651) to Cul-de-sac
92. Shannon Ln. (T-664)	Kuhn Rd. (T-651) to Cul-de-sac
93. Rocky Dr. (T-592)	Spring Ln. (T-658) to Cul-de-sac
94. Cur-Lee Ln. (T-620)	Kuhn Rd. (T-651) to Cul-de-sac
95. Dogwood Ter. (T-661)	Kuhn Rd. (T-651) to Cul-de-sac
96. Maxele Ln. (T-703)	Kuhn Rd. (T-651) to Cul-de-sac
97. Blossom Ter. (T-663)	Dogwood Ter. (T-661) to Cul-de-sac
98. Lindy Ter. (T-662)	Dogwood Ter. (T-661) to Cul-de-sac
99. Oakhill Dr. (T-655)	Kuhn Rd. (T-651) to Cul-de-sac

100. Creek Rd. (T-650)

Leidigh Dr. (T-550) to York Rd. (SR0074)

101. Pin Oak Dr. (T-585)

Simmons Rd (SR2007) to terminus

(b) Any person who violates any provision of this section shall, upon conviction, be sentenced to pay a fine of Twenty-Five Dollars (\$25.00) and costs.

SECTION 2: STOP INTERSECTION ESTABLISHED

(a) The following intersections (in addition to intersections with the through streets established by Section 1 of this Article) are established as stop intersections, and official stop signs shall be erected (or are ratified if previously erected) in such a position as to face traffic approaching the second-named street (the intersecting or through street) on the first-named street (the stop street) in the direction or directions indicated for that intersection. Every operator of a vehicle approaching the intersection on the first named or stop street, in the direction indicated in each case, shall stop the vehicle as required by Section 3323(b) of the Vehicle Code, and shall not proceed into or across the second-named or intersecting or through street until he or she has followed all applicable requirements of that section of the law:

STOP INTERSECTIONS ESTABLISHED

<u>STOP STREET</u>	<u>THROUGH STREET</u>	<u>DIRECTION OF TRAVEL</u>
1. Nixon Drive (T-602)	Sinclair Rd. (T-569)	East Bound
2. Lodge Rd. (T-603)	Trindle Rd. (SR0641)	North Bound
3. Clouser Rd. (T-616)	Trindle Rd. (SR0641)	North Bound
4. Clouser Rd. (T-616)	Locust Point Rd. (SR1007)	South Bound
5. Clouser Rd. Spur (T-616)	Brindle Rd. (T-562)	South Bound
6. Eppley Rd. (T-568)	Sinclair Rd. (T-569)	North Bound
7. Fisher Rd. (T-567)	Eppley Rd. (T-568)	West Bound

8.	Fisher Rd. (T-567)	Williams Grove Road (SR2011)	East Bound
9.	Fisher Rd. (T-567)	Williams Grove Road (SR2011)	West Bound
10.	Eppley Rd. (T-568)	Locust Point Rd. (SR1007)	West Bound
11.	Eppley Rd. (T-568)	Brindle Rd. (T-562)	West Bound
12.	Eppley Rd. (T-568)	Brindle Rd. (T-562)	East Bound
13.	Stoner Rd. (T-565)	Williams Grove Road (SR2011)	South Bound
14.	Eppley Rd. (T-568)	Stoner Rd. (T-565)	North Bound
15.	Baish Rd. (T-559)	Speedway Drive (SR2039)	East Bound
16.	Baish Rd. (T-559)	Locust Point Road (SR1007)	East Bound
17.	Baish Rd. (T-559)	Locust Point Road (SR1007)	West Bound
18.	Baish Rd. (T-559)	Heisey Rd. (T-560)	East Bound
19.	Baish Rd (T-559)	Heisey Rd. (T-560)	West Bound
20.	Baish Rd. (T-559)	York Road (SR0074)	West Bound
21.	Boyer Rd. (T-558)	Lisburn Rd. (SR2004)	South Bound
22.	Boyer Rd. (T-558)	Lisburn Rd. (SR2004)	North Bound
23.	Boyer Rd. (T-558)	Zimmerman Rd. (T-594)	South Bound
24.	Stought Rd. (T-554)	York Rd. (SR0074)	North Bound
25.	Martin Rd. (T-553)	York Rd. (SR0074)	North Bound
26.	Martin Rd. (T-553)	Lutztown Rd. (T-551)	South Bound
27.	Lutztown Rd. (T-551)	Boiling Springs Rd. (SR0174)	East Bound
28.	Lutztown Rd. (T-551)	Boiling Springs Rd. (SR0174)	West Bound
29.	Cockley Rd. (T-531)	Boiling Springs Rd. (SR0174)	North Bound
30.	Criswell Dr. (T-541)	Leidigh Dr. (T-550)	North Bound

31.	Criswell Dr. (T-541)	Leidigh Dr. (T-550)	South Bound
32.	Miller Blvd. (T-621)	York Rd. (SR0074)	North Bound
33.	Lynes Rd. (T-597)	York Rd. (SR0074)	North Bound
34.	Old Lynes Rd. (T-591)	York Rd. (SR0074)	North Bound
35.	Old Lynes Rd. (T-597)	Lynes Rd. Spur (T-597)	East Bound
36.	Helen Ave. (T-517)	Trindle Rd. (SR0641)	North Bound
37.	Mary Ave. (T-518)	Trindle Rd. (SR0641)	North Bound
38.	Wertz Ave. (T-576)	Trindle Rd. (SR0641)	North Bound
39.	Longmeadow St. (T-571)	Trindle Rd. (SR0641)	North Bound
40.	Shuler St. (T-575)	Longmeadow St. (T-571)	East Bound
41.	Alder St. (T-574)	Keller St. (T-573)	North Bound
42.	Charles St. (T-520)	Wertz Ave. (T-576)	West Bound
43.	Monroe St. (T-579)	Charles St. (T-520)	North Bound
44.	Gutshall Rd. (T-632)	Leidigh Dr. (T-550)	North Bound
45.	Zimmerman Rd. (T-594)	Boiling Springs Rd. (SR0174)	West Bound
46.	Zimmerman Rd. (T-594)	Church St. (T-640)	East Bound
47.	North St. (T-595)	Boiling Springs Rd. (SR0174)	South Bound
48.	West St. (T-596)	Old Stone House Rd. (SR2002)	East Bound
49.	High St. (T-636)	Old Stone House Rd. (SR2002)	East Bound
50.	Fairway Dr. (T-581)	Lisburn Rd. (SR2004)	South Bound
51.	Flamingo Dr. (T-584)	Williams Grove Rd. (SR2011)	West Bound
52.	Westview Dr. (T-582)	Williams Grove Rd. (SR2011)	West Bound
53.	John-Mar Court (T-601)	Stoner Rd. (T-565)	West Bound

54.	A.J. Drive (T-516)	Brandt Rd. (T-557)	South Bound
55.	Maple Lane (T-586)	Lisburn Rd. (SR2004)	South Bound
56.	Pin Oak Dr. (T-585)	Simmons Rd. (SR2007)	West Bound
57.	Oakhill Dr. (T-655)	Kuhn Rd. (T-651)	North Bound
58.	Dogwood Terrace (T-661)	Kuhn Rd. (T-651)	West Bound
59.	Lindy Terrace (T-662)	Dogwood Ter. (T-661)	North Bound
60.	Blossom Terrace (T-663)	Dogwood Ter. (T-661)	East Bound
61.	Sandy Lane (T-659)	Spring Lane (T-658)	East Bound
62.	Rocky Dr. (T-592)	Spring Lane (T-658)	West Bound
63.	Deer Rd. (T-660)	Kuhn Rd. (T-651)	South Bound
64.	Deer Rd. (T-660)	Spring Ln. (T-658)	North Bound
65.	Deer Rd. (T-660)	Spring Ln. (T-658)	South Bound
66.	Valley View Dr. (T-656)	Asper Dr. (T-649)	South Bound
67.	Shannon Rd. (T-664)	Kuhn Rd. (T-651)	South Bound
68.	Shannon Rd. (T-664)	Spring Ln. (T-658)	North Bound
69.	Spring Ln. (T-658)	Kuhn Rd. (T-651)	South Bound
70.	Asper Dr. (T-649)	Kuhn Rd. (T-651)	West Bound
71.	Caboose Ln. (T-654)	Horrick Dr. (T-653)	South Bound
72.	Horick Dr. (T-653)	Kuhn Rd. (T-651)	West Bound
73.	Horick Dr. (T-653)	Swope Dr. (T-652)	South Bound
74.	Clouser Rd. (T-566)	Clouser Rd. (T-566)	South Bound
75.	Valley View Dr. (T-656)	Kuhn Rd. (T-651)	South Bound
76.	Hauck Rd. (T-563)	Boiling Springs Rd. (SR0174)	East Bound

77.	Paulus Rd. (T-542)	Boiling Springs Rd. (SR0174)	North Bound
78.	High St. (T-636)	Old Stone House Rd. South (SR2002)	North Bound
79.	Laurel Dr. (T-657)	Kuhn Rd. (T-651)	South Bound
80.	Sinclair Rd. (T-569)	Trindle Rd. (SR0641)	North Bound
81.	Stumpstown Rd. (T-570)	Williams Grove Rd. (SR2011)	North Bound
82.	Kiner Blvd. (T-564)	Old Stone House Rd. (SR2002)	North Bound
83.	Widders Dr. (T-583)	Flamingo Dr. (T-584)	South Bound
84.	Ridge Road (T-598)	Lisburn Rd. (SR2004)	North Bound
85.	Valley View Dr. (T-656)	Asper Dr. (T-649)	North Bound
86.	Nixon Dr. (T-602)	Lodge Rd. (T-603)	East Bound
87.	Kuhn Rd. (T-651)	Creek Rd. (T-650)	EW Bound
88.	Creek Rd. (T-650)	Leidigh Dr. (T-550)	EW Bound
89.	Oak Grove Court (T-540)	Eppley Road (T-568)	North Bound
90.	Ken-Lin Drive (T-511)	Boyer Road (T-558)	East Bound
91.	Acorn Court (T-512)	Eppley Road (T-568)	North Bound
92.	Minnich Rd. (T-510)	Simmons Road (SR2007)	East Bound
93.	Stoner Rd. (T-565)	Williams Grove Rd. (SR2011)	North Bound
94.	Stoner Rd. (T-565)	Williams Grove Rd. (SR2011)	South Bound
95.	High St. (T-636)	Church St. (T-640)	West Bound
96.	Church St. (T-640)	Boiling Springs Rd. (SR0174)	West Bound
97.	Church St. (T-640)	Boiling Springs Rd. (SR0174)	East Bound
98.	Creek Rd. (T-701)	Williams Grove Rd. (SR2011)	North Bound
99.	Miller's Rd. (T-600)	Park Place (SR2008)	North Bound

100.	Miller's Rd. (T-600)	Williams Grove Rd. (SR2011)	South Bound
101.	Granada Flora Dr. (T-704)	Lucinda Ln. (T-702)	West Bound
102.	Lucinda Ln. (T-702)	Grantham Rd. (SR2026)	North Bound
103.	Lucinda Ln. (T-702)	Grantham Rd. (SR2026)	South Bound
104.	Brindle Rd. (T-562)	West Lisburn Rd. (SR2004)	South Bound
105.	Eppley Rd. (T-568)	Sinclair Rd. (T-569)	North Bound
106.	Hauck Rd. (T-563)	Clouser Rd. (T-566)	East Bound
107.	Brindle Rd. (T-562)	Clouser Rd. (T-566)	North Bound
108.	Sheaffer Rd. (T-561)	Locust Point Rd (SR1007)	North Bound
109.	Sheaffer Rd. (T-561)	York Rd. (SR0074)	South Bound
110.	Greenfield Dr. (T-622)	Miller Blvd. (T-621)	East Bound
111.	Heisey Rd. (T-560)	Park Place (SR2008)	South Bound
112.	Brandt Rd. (T-557)	Heisey Rd. (T-560)	East Bound
113.	Peffer Rd. (T-555)	Heisey Rd. (T-560)	East Bound
114.	Heisey Rd. (T-560)	West Lisburn Rd. (SR2004)	North Bound
115.	Leib Rd. (T-547)	Boiling Springs Rd. (SR0174)	North Bound
116.	Leib Rd. (T-547)	Peffer Rd. (T-555)	South Bound
117.	Peffer Rd. (T-555)	Boiling Springs Rd. (SR0174)	West Bound
118.	Sanderson Dr. (T-521)	Brandt Rd. (T-557)	South Bound
119.	Cur-Lee Ln. (T-620)	Kuhn Rd. (T-561)	West Bound
120.	Dogwood Ter. (T-661)	Kuhn Rd. (T-561)	North Bound
121.	Dogwood Ter. (T-661)	Kuhn Rd. (T-561)	South Bound
122.	Maxele Ln. (T-703)	Kuhn Rd. (T-561)	South Bound

123.	Long Rd. (T-593)	Leidigh Dr. (T-550)	East Bound
124.	Long Rd. (T-593)	Lutztown Rd. (SR2006)	North Bound
125.	Shuman Dr. (T-599)	Old Stone House Rd. (SR2002)	East Bound
126.	Shuman Dr. (T-599)	Zimmerman Rd. (T-594)	South Bound
127.	Rebert Rd. (T-530)	Helen Ave. (T-517)	East Bound
128.	Shughart Rd. (T-549)	Boyer Rd. (T-558)	East Bound
129.	Zimmerman Rd. (T-594)	York Rd. (SR0074)	South Bound
130.	Dunkleberger Rd. (T-556)	Old Stone House Rd. South (SR2002)	North Bound
131.	Dunkleberger Rd. (T-556)	York Rd. (SR0074)	South Bound
132.	Fairfield St. (T-572)	Longmeadow St. (T-571)	East Bound
133.	Fairfield St. (T-572)	Wertz Ave. (T-576)	West Bound
134.	Longmeadow St. (T-571)	Green Acre St. (T-578)	South Bound
135.	Keller St. (T-573)	Monroe St. (T-579)	East Bound
136.	Wertz Ave. (T-576)	Keller St. (T-573)	South Bound
137.	Myers Rd. (T-552)	Boiling Springs Rd. (SR0174)	South Bound
138.	Myers Rd. (T-552)	York Rd. (SR0074)	North Bound
139.	North Loop (T-588)	Meadow Lane (T-587)	East Bound
140.	North Loop (T-588)	Meadow Lane (T-587)	West Bound

(b) Any person who violates any provision of this section shall, upon conviction, be sentenced to pay a fine of Twenty-Five Dollars (\$25.00) and costs.

SECTION 3: THREE (3) WAY STOP INTERSECTION ESTABLISHED

(a) The following intersections are hereby established as three (3) way stop intersections, and official stop signs shall be erected (or are hereby confirmed if heretofore



erected) in such a position as to face traffic approaching on the second-named street upon the first-named street, in the direction or directions hereby indicated. Every operator of a vehicle approaching any such intersection upon the first-named street, in the direction or directions hereby indicated in each case, shall stop the vehicle as required by Section 3323(b) of the Vehicle Code, and shall not proceed into or across the intersection until he or she has followed all applicable requirements of that section of the law:

THREE (3) WAY STOP INTERSECTIONS ESTABLISHED

<u>STOP STREET</u>	<u>THROUGH STREET</u>	<u>DIRECTION OF TRAVEL</u>
1. Hillside Drive (T-519)	Helen Ave. (T-517)	East Bound
2. Flamingo Drive (T-584)	Fairway Drive (T-581)	East Bound

(b) Any person who violates any provision of this section shall, upon conviction, be sentenced to pay a fine of Twenty-five Dollars (\$25.00) and costs.

SECTION 4: FOUR WAY STOP INTERSECTIONS ESTABLISHED

(a) The following intersections (in addition to streets intersecting as heretofore established by Township Ordinance) are hereby established as four (4) way stop intersections, and official stop signs shall be erected (or are hereby confirmed if heretofore erected) in such a position as to face traffic approaching the second-named streets upon the first-named street, in the direction or directions hereby indicated. Every operator of a vehicle approaching any such intersection upon the first-named street, in the direction or directions hereby indicated in each case, shall stop the vehicle as required by Section 3323(b) of the Vehicle Code, and shall not proceed into or across the intersection until he or she has followed all applicable requirements of that section of the law:

FOUR (4) WAY STOP INTERSECTIONS ESTABLISHED

<u>STOP STREET</u>	<u>THROUGH STREET</u>	<u>DIRECTION OF TRAVEL</u>
1. Hillside Drive (T-519)	Mary Ave. (T-518)	E & W Bound
2. Wertz Ave. (T-576)	Spring Circle (T-580) & Keller St. (T-573)	N & S Bound
3. Keller St. (T-573)	Longmeadow St. (T-571)	E & W Bound
4. Fairway Dr. (T-581)	Widders Dr. (T-583)	N & S Bound
5. Fairway Dr. (T-581)	Westview Dr. (T-583)	N & S Bound
6. Maple Lane (T-586)	Pin Oak Dr. (T-585)	N & S Bound
7. Eppley Road (T-568)	Brindle Road (T-562)	N & S Bound

(b) Any person who violates any provision of this section shall, upon conviction, be sentenced to pay a fine of Twenty-five Dollars (\$25.00) and costs.

SECTION 5: MAXIMUM SPEED LIMITS ESTABLISHED ON CERTAIN STREETS

(a) Maximum speed limits are established on portions of specified streets, as follows, and it shall be unlawful for any person to operate a vehicle, on any part of a street where a maximum speed limit applies, at a higher speed than the maximum prescribed for that part of the street:

<u>Street</u>	<u>Between</u>	<u>Maximum Posted Speed Limit</u>
1. Creek Rd. (T-650)	Leidigh Drive (T-550) and Pa. Route 74 (SR0074)	35 MPH
2. Brindle Rd. (T-562)	Clouser Road (T-616) and Lisburn Road (SR2004)	30 MPH
3. Leidigh Dr. (T-550)	South Middleton Township Line & Lutztown Road (T-551)	35 MPH
4. Kuhn Road (T-651)	Creek Road (T-701) and end of paving	35 MPH

5.	Criswell Dr. (T-541)	Between the intersection Criswell Dr. (T-541) and Leidigh Dr. (T-550), South to the end of pavement	25MPH
6.	Criswell Dr. (T-541)	Between the intersection Criswell Dr. (T-541) and Leidigh Dr. (T-550), North to the end of pavement	20 MPH
7.	Gutshall Rd. (T-632)	Leidigh Drive (T-550) to South Middleton Twp. line	30 MPH
8.	Adler Street (T-574)	Between the intersection of Adler Street (T-574) and West Keller Street (T-573) and the intersection of Adler Street (T-574) and Shuler Street (T-575)	25 MPH
9.	Charles Street (T-520)	Between the intersection of Wertz Avenue (T-576) to the end of Charles Street (T-520)	25 MPH
10.	Fairfield St. (T-572)	Between the intersection of Fairfield Street (T-572) and Wertz Avenue (T-576) and the intersection of Fairfield Street (T-572) and Longmeadow Street (T-571)	25 MPH
11.	Green Acres Street (T-578)	Between the intersection of Green Acres Street (T-578) and Longmeadow Street (T-571) To end of Green Acres Street (T-578)	25 MPH
12.	West Keller Street (T-573)	Between the intersection of West Keller Street (T-573) and Wertz Avenue (T-576) and the intersection of West Keller Street (T-573) and Longmeadow Street (T-571)	25 MPH
13.	Longmeadow Street (T-571)	Between the intersection of Longmeadow Street (T-571) and West Trindle Road (SR 0641) to the Borough of Mechanicsburg Line	25 MPH

14.	Monroe Street (T-579)	Between the intersection of Monroe Street (T-579) and Charles Street (T-520) to the end of Monroe Street (T-579)	25 MPH
15.	Shuler Street (T-575)	Between the intersection of Shuler Street (T-575) and Adler Street (T-574) and the intersection of Shuler Street (T-575) and Longmeadow Street (T-571)	25 MPH
16.	Spring Circle (T-580)	Between the intersection of Spring Circle (T-580) and Wertz Avenue (T-576) and the intersection of Spring Circle (T-580) and Wertz Ave (T-576)	25 MPH
17.	Wertz Avenue (T-576)	Between the intersection of Wertz Avenue (T-576) and West Trindle Road (SR 641) the intersection of Wertz Avenue (T-576) and Spring Circle (T-580) and Green Acres Street (T-578)	25 MPH
18.	Asper Drive (T-649)	Between the intersection of Asper Drive (T-649) and Kuhn Road (T-651) and the intersection of Asper Drive (T-649) and Valley View Drive (T-656)	25 MPH
19.	Blossom Terrace (T-663)	Between the intersection of Blossom Terrace (T-663) and Dogwood Terrace (T-661) to the end of Blossom Terrace (T-663)	25 MPH
20.	Caboose Lane (T-654)	Between the intersection of Caboose Lane (T-654) and Horick Drive (T-653) to the end of Caboose Lane (T-654)	25 MPH
21.	Deer Road (T-660)	Between the intersection of Deer Road (T-660) and Kuhn Road (T-651) to the end of Deer Road (T-660)	25 MPH

22.	Dogwood Terrace (T-661)	Between the intersection of Dogwood Terrace (T-661) and Kuhn Road (T-651) to the end of Dogwood Terrace (T-661)	25 MPH
23.	Horick Drive (T-653)	Between the intersection of Horick Drive (T-653) and to the end of Horick Drive (T-653)	25 MPH
24.	Laurel Drive (T-657)	Between the intersection of Laurel Drive (T-657) and Kuhn Road (T-651) to the end of Laurel Drive (T-657)	25 MPH
25.	Lindy Terrace (T-662)	Between the intersection of Lindy Terrace (T-662) and Dogwood Terrace (T-661) to the end of Lindy Terrace (T-662)	25 MPH
26.	Maxele Lane (T-703)	Between the intersection of Maxele Lane (T-703) and Kuhn Road (T-651) to the end of Maxele Lane (T-703)	25 MPH
27.	Oak Hill Drive (T-655)	Between the intersection of Oak Hill Drive (T-655) and Kuhn Road (T-651) to the end of Oak Hill Road (T-655)	25 MPH
28.	Rocky Drive (T-592)	Between the intersection of Rocky Drive (T-592) and Spring Lane (T-658) to the end of Rocky Drive (T-592)	25 MPH
29.	Sandy Lane (T-659)	Between the intersection of Sandy Lane (T-659) and Spring Lane (T-658) to the end of Sandy Lane (T-659)	25 MPH
30.	Shannon Road (T-664)	Between the intersection of Shannon Road (T-664) and Kuhn Road (T-651) to the intersection of Shannon Road (T-664) and Spring Lane (T-658)	25 MPH

31.	Spring Lane (T-658)	Between the intersection of Spring Lane (T-658) and Kuhn Road (T-651) and the intersection of Spring Lane (T-658) and Kuhn Road (T-651)	25 MPH
32.	Swope Drive (T-652)	Between the intersection of Swope Drive (T-652) and Kuhn Road (T-651) to the end of Swope Drive (T-652)	25 MPH
33.	Valley View Drive (T-656)	Between the intersection of Valley View Drive (T-656) and Kuhn Road (T-651) to the end of Valley View Drive (T-656)	25 MPH
34.	Lynes Road (T-591)	Between the intersection of Lynes Road (T-591) and York Road (SR0074) To Carroll Township Line.	25 MPH
34.	Old Lynes Road (T-597)	Between the intersection of Old Lynes Road (T-597) and York Road (SR0074) to the intersection of Old Lynes Road (T-597) and Lynes Road (T-591)	25 MPH
35.	Sheaffer Road (T-561)	Between the intersection of Sheaffer Road (T-561) and Locust Point Road (SR1007) to the intersection of Sheaffer Road (T-561) and York Road (SR0074)	35 MPH
36.	Millers Road (T-600)	Between the intersection of Park Place (SR2008) and Millers Road (T-600) to the intersection of Williams Grove Road (SR2011) and Millers Road (T-600)	20 MPH
37.	Baish Road (T-559)	Between the intersection of Baish Road (T-559) and Speed Way Drive (SR2079) to the intersection of Baish Road (T-559) and York Road (SR0074)	40 MPH
38.	Fairway Drive (T-581)	Between the intersection of Fairway Drive (T-581) and Lisburn Road (SR2004) to the end of Fairway Drive (T-581)	25 MPH

39.	Flamingo Drive (T-584)	Between the intersection of Flamingo Drive (T-584) and Williams Grove Road (SR2041) to the intersection of Flamingo Drive (T-584) and Fairway Drive (T-581)	25 MPH
40.	Westview Drive (T-582)	Between the intersection of Westview Drive (T-582) and Williams Grove Road (SR2011) to the end of Westview Drive (T-582).	25 MPH
41.	Stoner Road (T-565)	Between the intersection of Stoner Road (T-565) and Williams Grove Road (SR2011) to the intersection of Stoner Road (T-565) and Williams Grove Road (SR2011)	25 MPH
42.	Stumpstown Road (T-570)	Between the intersection of Stumpstown Road (T-570) and Williams Grove Road (SR2011) to the Upper Allen Township Line.	35 MPH
43.	Fisher Road Ext. (T-567)	Between the intersection of Fisher Road Ext (T-567) and Williams Grove Road (SR2011) to the Upper Allen Township Line	25 MPH
44.	Fisher Road (T-567)	Between the intersection of Fisher Road (T-567) and Williams Grove Road (SR2011) to the intersection of Fisher Road (T-567) and Eppley Road (T-568)	35 MPH
45.	Eppley Road (T-568)	Between the intersection of Eppley Road (T-568) and Sinclair Road (T-569) to 1,000 feet South	25 MPH
46.	Eppley Road (T-568)	From 1,000 feet South of the intersection of Eppley Road (T-568) and Sinclair Road (T-569) to the intersection of Eppley Road (T-568) and Locust Point Road (SR1007)	35 MPH

47.	Clouser Road (T-566)	Between the intersection of Clouser Road (T-566) and Locust Point Road (SR1007) to the intersection of Clouser Road (T-566) and Trindle Road (SR0641)	35 MPH
48.	Clouser Road Spur (T-616)	Between the intersection of Clouser Road (T-566) and Clouser Road Spur (T-616) to the end of Clouser Road Spur (T-616)	25 MPH
49.	Hauck Road (T-563)	Between the intersection of Hauck Road (T-563) and Boiling Springs Road (SR0174) to the intersection of Hauck Road (T-563) and Clouser Road (T-616)	20 MPH
50.	Hill Boulevard (T-543)	Between the intersection of Hill Road (T-543) and Trindle Road (SR0641) to the intersection of Hill Boulevard (T-543) and Boiling Springs Road (SR0174)	25 MPH
51.	Heisey Road (T-560)	Between the intersection of Heisey Road (T-560) and Park Place (SR2008) to the intersection of Heisey Road (T-560) and Lisburn Road (SR2004)	35 MPH
102.	Peffer Road (T-555)	Between the intersection of Peffer Road (T-555) and Boiling Springs Road (SR0174) to the intersection of Peffer Road (T-555) and Heisey Road (T-560)	35 MPH
103.	Brandt Road (T-557)	Between the intersection of Brandt Road (T-557) and Old Stone House Road South (SR2002) to the intersection of Brandt Road (T-557) and Heisey Road (T-560)	35 MPH
104.	Dunkleberger Road (T-556)	Between the intersection of Dunkleberger Road (T-556) and York Road (SR0074) to the intersection of Dunkleberger Road (T-556) and Old Stone House Road South (SR 2002)	20 MPH



105.	Kiner Boulevard (T-564)	Between the intersection of Kiner Boulevard (T-564) and Old Stone House Road South (SR2002) to the end of Kiner Boulevard (T-564)	35 MPH
106.	Boyer Road (T-558)	Between the intersection of Boyer Road (T-558) and Zimmerman Road (T-553) to the South Middleton Township Line	35 MPH
107.	Ridge Road (T-598)	Between the intersection of Ridge Road (T-598) and York Road (SR0074) to the intersection of Ridge Road (T-598) and Lisburn Road (SR 2004)	40 MPH
108.	Shughart Road (T-549)	Between the intersection of Shughart Road (T-549) and York Road (SR0074) To the intersection of Shughart Road (T-549) and Boyer Road (T-558)	40 MPH
109.	Zimmerman Road (T-594)	Between the intersection of Zimmerman Road (T-594) and Boiling Springs Road (SR0174) to the end of Zimmerman Road (T-594)	35 MPH
110.	Shuman Drive (T-599)	Between the intersection of Shuman Drive (T-599) and Zimmerman Road (T-594) to the intersection of Shuman Drive (T-599) and Old Stone House Road South (SR2002)	35 MPH
111.	Pin Oak Drive (T-585)	Between the intersection of Pin Oak Drive (T-585) and Simmons Road (SR2007) to the end of Pin Oak Road (T-585)	25 MPH
112.	Maple Lane (T-586)	Between the intersection of Maple Lane (T-586) and Lisburn Road (SR2007) to the end of Maple Lane (T-586)	25 MPH
113.	Myers Road (T-552)	Between the intersection of Myers Road (T-552) and Boiling Springs Road (SR0174) to the intersection of Myers Road (T-552) and York Road (SR 0074)	40 MPH

114.	Cockley Road (T-531)	Between the intersection of Cockley Road (T-531) and Boiling Springs Road (SR0174) to the end of Cockley Road (T-531)	25 MPH
115.	Lutztown Road (T-551)	Between the intersection of Lutztown Road (T-551) and Boiling Springs Road (SR0174) to the intersection of Lutztown Road (T-551) and Boiling Springs Road (SR 0174)	35 MPH
116.	Stought Road (T-554)	Between the intersection of Stought Road (T-554) and York Road (SR0074) to the intersection of Stought Road (T-554) and Martin Road (T-553)	45 MPH
117.	Martin Road (T-553)	Between the intersection of Martin Road (T-553) and Lutztown Road (T-551) to the intersection of Martin Road (T-553) and Stought Road (T-554)	35 MPH
118.	Mary Avenue (T-518)	Between the intersection of Mary Avenue (T-518) and Trindle Road (SR0641) to the end of Mary Avenue (T-518)	25 MPH
119.	Helen Avenue (T-517)	Between the intersection of Helen Avenue (T-517) and Trindle Road (SR0641) to the end of Helen Avenue (T-517)	25 MPH
120.	West Street (T-596)	Between the intersection of West Street (T-596) and Old Stone House Road (SR2002) to the intersection of West Street (T-596) and North Street (T-595)	25 MPH
121.	North Street (T-595)	Between the intersection of North Street (T-595) and Boiling Springs Road (SR0174) to the intersection of North Street (T-595) and West Street (T-596)	25 MPH

122.	Miller Boulevard (T-621)	Between the intersection of Miller Boulevard (T-621) and York Road (SR0074) to the intersection of Miller Boulevard (T-621) and Rhoda Boulevard (T-590)	25 MPH
123.	Rhoda Boulevard (T-590)	Between the intersection of Rhoda Boulevard (T-590) and Miller Boulevard (T-621) to the end of Rhoda Boulevard (T-590)	25 MPH
124.	High Street (T-636)	Between the intersection of High Street (T-636) and Boiling Springs Road (SR0174) to the intersection of High Street (T-636) and Church Street (T-640)	25 MPH
125.	Church Street (T-640)	Between the intersection of Church Street (T-640) and Boiling Springs Road (SR0174) to the intersection of Church Street (T-640) and Boiling Springs Road (SR 0174)	25 MPH
126.	A.J. Drive (T-516)	Between the intersection of A.J. Drive (T-516) and Brandt Road (T-557) to the Intersection of A.J. Drive (T-516) and Alma Lane (T-515)	25 MPH
127.	Paulus Road (T-542)	Between the intersection of Paulus Road (T-542) and Boiling Springs Road (SR0174) to the intersection of Paulus Road (T-542) and Hauck Road (T-563)	25 MPH
128.	Nixon Drive (T-602)	Between the intersection of Nixon Drive (T-602) and Sinclair Road (T-569) To the intersection of Nixon Drive (T-602) And Lodge Road (T-603)	25 MPH
129.	Lodge Road (T-603)	Between the intersection of Lodge Road (T-603) and W. Trindle Road (SR0641) to the intersection of Lodge Road (T-603) and Nixon Drive (T-602)	25 MPH
130.	Sinclair Road (T-569)	Between the intersection of Sinclair Road (T-569) and W. Trindle Road (SR0641) to the Upper Allen Township Line.	40 MPH

131. North Loop (T-588) Between intersection of North Loop (T-588) and Meadow Lane (T-587) and the Intersection of North Loop (T-588) and Meadow Lane (T-587) 25 MPH

(b) Any person who violates any provision of this section shall, upon conviction, be sentenced to pay a fine of Thirty-five dollars (\$35.00) and costs. Any person exceeding the maximum speed limit by more than five (5) miles per hour shall pay an additional fine of Two Dollars (\$2.00) for each mile in excess of five (5) miles per hour over the maximum speed limit. The fines and costs imposed herein are subject to modification. The fines and costs will be the maximum fines and costs allowed under applicable provisions of the "Vehicle Code," Act of June 17, 1976, P.S. 162, No. 81 (75 Pa. C.S.A. 101 et seq.), then in effect.

SECTION 6: PARKING PROHIBITED AT ALL TIMES IN CERTAIN LOCATIONS

(a) Parking shall be prohibited at all times in the following locations:

<u>Street</u>	<u>Side</u>	<u>Between</u>
Asper Drive (T-649)	Both	700 Feet East of the intersection of Kuhn Road (T-651) and Asper Drive (T-649)
Creek Road (T-701)	Both	Leidigh Drive (T-550) to Pa. Route 74 (SR0074)
Kuhn Road (T-651)	Both	Creek Road (T-701) and 600 feet South of the intersection of Kuhn Road (T-651) and Asper Drive (T-649)
Leidigh Drive (T-550)	Both	Creek Road (T-701) and Long Road (T-593)
High Street (T-636)	North	Pa Route 174 (SR0174) and Church Street (T-640)
Church Street (T-640)	Southeast	Pa Route 174 (SR0174) and High Street (T-636)
Millers Road (T-600)	Both	Williams Grove Road (SR2011) to Park Place (SR2008)

Sinclair Road (T-569)                      Both                      West Trindle Road (SR0641) to Monroe Twp. Line

(b) Any person who violates any provision of this section shall, upon conviction, be sentenced to pay a fine of not more than Fifty Dollars (\$50.00) and costs.

(c) In addition to any other penalty provided for under this Section 6, the vehicle shall be subject to being towed. The owner(s) of said vehicle shall be responsible for all costs associated with their vehicle being towed, including but not limited to, towing and storage charges.

(d) By Resolution, the Board of Supervisors shall designate an individual or organization who will be in charge of enforcement of this ordinance with regard to violation of the no-parking signs.

SECTION 7: ONE WAY STREETS ESTABLISHED

(a) The following are established as one-way streets, and on the days and between the hours applicable to a specific street, it shall be unlawful for any person to operate a vehicle upon a one-way street other than in the direction established for traffic upon that street:

ONE (1) WAY SREETS ESTABLISHED

<u>Street</u>	<u>From</u>	<u>To</u>	<u>Sides</u>	<u>Direction of Travel</u>	<u>Days</u>	<u>Hours</u>
High Street (T-636)	Pa. Route 174 (SR0174)	Church Street (T-640)	Both	Southwest	Every	At all times

(b) Any person who violates any provision of this section shall, upon conviction, be sentenced to pay a fine of Twenty-five Dollars (\$25.00) and costs.

ARTICLE IV  
INTERPRETATION AND REPEAL

SECTION 1: CONTINUATION

The provisions of this Ordinance, so far as they are the same as those of Ordinance in force immediately prior to the enactment of this Ordinance, are intended as a continuation of such Ordinances and not as new enactments. Provisions of this Ordinance shall not affect any act done or liability incurred, nor shall they affect any suit or prosecution pending or to be instituted to enforce any right or penalty or to punish any offense under the authority of any Ordinance repealed by this Ordinance.

SECTION 2: EFFECTIVE DATE

This Ordinance shall become effective in accordance with law.

SECTION 3: SEVRABILITY

In the event that any provision, section, sentence clause or part of this Ordinance shall be held to be invalid, such invalidity shall not affect or impair any remaining provision, section, sentence, clause or part of this Ordinance or other Ordinances affected by this Ordinance, it being the intent of Monroe Township that such remainder shall be and shall remain in full force and effect.

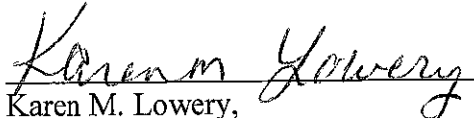
SECTION 4: RELATIONSHIP TO OTHER ORDINANCES

All other Ordinance, parts of Ordinance or parts of Resolutions inconsistent herewith shall be and the same expressly are repealed.


ENACTED AND ORDAINED THIS 10 day of September 2020.


ATTEST:

MONROE TOWNSHIP  
BOARD OF SUPERVISORS

  
\_\_\_\_\_  
Karen M. Lowery,  
Secretary

(SEAL)

  
\_\_\_\_\_  
Philip F. Kehoe,  
Chairman

  
\_\_\_\_\_  
A. W. Castle, III,  
Vice-Chairman

  
\_\_\_\_\_  
Carl Kuhl  
Supervisor