

# City of Myrtle Beach – RIDE IV Candidate Projects



Road Improvement and Development Effort



# RIDE IV Advisory Committee

&

# RIDE IV Commission

- 18-member Advisory Committee attending a series of meetings leading into the summer 2023
- Horry County Council will create a resolution, as required by State Law – **Capital Project Sales Tax Act**
- A six member Commission will be appointed in Spring 2023

3 members appointed by Horry County Council

3 members appointed by municipalities with the largest population

- City of Conway
- City of North Myrtle Beach
- City of Myrtle Beach

- Advisory Committee is tasked with assisting the six member Commission on the following:
- Identify candidate projects
- With guidance from technical staff, formulate a prioritization methodology for the list of proposed road projects

### **Potential RIDE IV Criteria:**

- **Advisory Committee Members Prioritized Submittal**
- **GSATS MTP Project Score**
- **Previous RIDE II/III candidate project**
- **Multimodal Accommodations**
- Formulate the road project list referendum for County Council in Spring 2024
- County Election Commission to place the referendum on the November 2024 General Election ballot



# 38<sup>th</sup> Avenue N Widening

## Robert Grissom Pkwy to Kings Hwy



- Widening
- Multimodal Facilities
- Project listed within the 2040 GSATS MTP
- Preliminary Project Cost: \$9.5 MM

# 38<sup>th</sup> Avenue N Widening

## Robert Grissom Pkwy to Kings Hwy



**GSATS Project Application  
widening exhibit  
38th Ave N - 4,200'  
Grissom Pky to Kings Hwy**

- Water Lines
- Gravity Lines
- Force Main Lines
- Drainage Pipelines
- Roads
- Parcel Shapes

**Map prepared by:  
The City of Myrtle Beach  
Engineering Department**

**Date of Print: 10/25/21**

**Scale: NTS**



# Seaboard Street Widening

# Hwy 501 to Mr. Joe White Ave



- Widening
- Multimodal Facilities
- Project listed within the 2040 GSATS MTP
- Preliminary Project Cost: \$23.5 MM

# Seaboard Street Widening

Hwy 501 to Mr. Joe White Ave

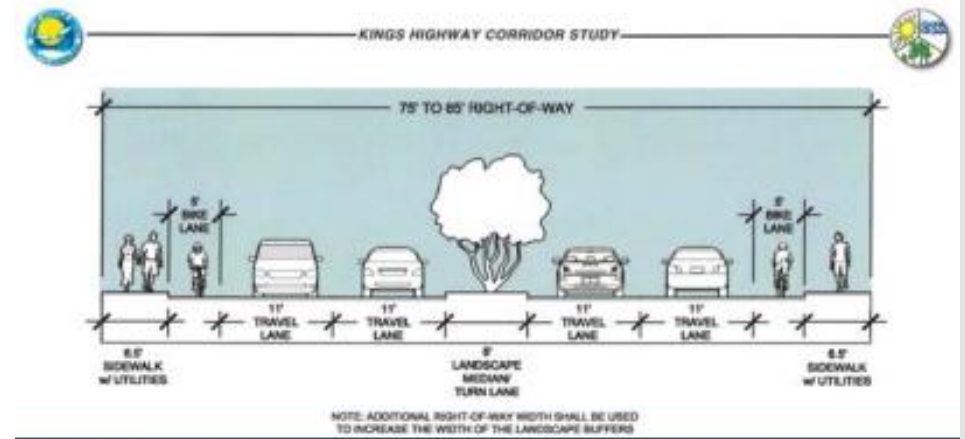


# Kings Hwy Improvements

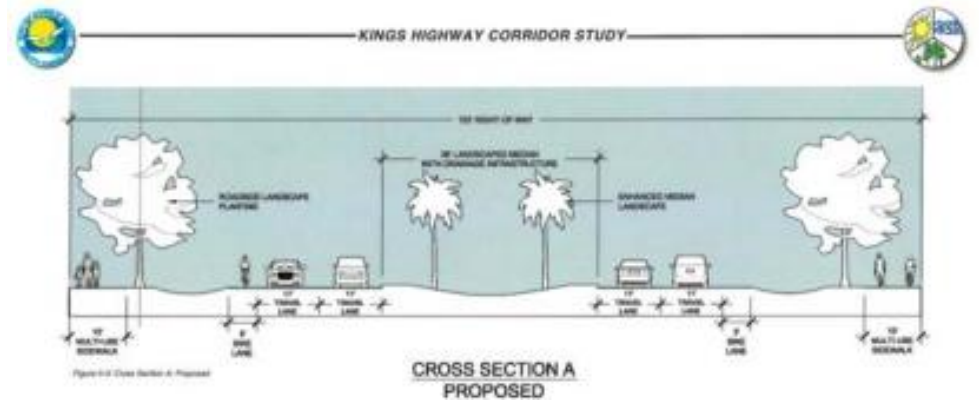
## Farrow Pkwy to 31<sup>st</sup> Avenue N



- Widening
- Multimodal Facilities
- Access Management
- Streetscape
- Project listed within the 2040 GSATS MTP
- Preliminary Project Cost: \$30.6 MM



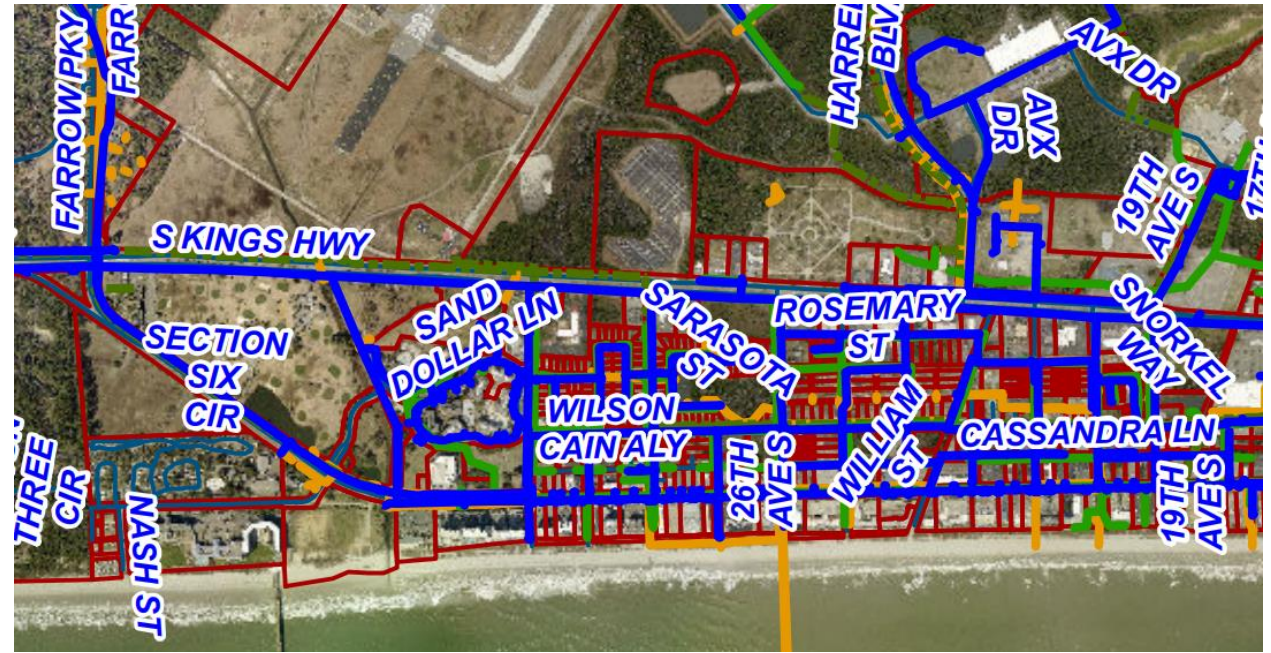
Southern Entrance District:  
Farrow Pkwy to 17<sup>th</sup> Avenue S



Downtown District:  
17<sup>th</sup> Avenue S to 31<sup>st</sup> Avenue N

# Kings Hwy Improvements

## Farrow Pkwy to 31<sup>st</sup> Avenue N



Southern Entrance District:  
Farrow Pkwy to 17<sup>th</sup> Avenue S



Downtown District:  
17<sup>th</sup> Avenue S to 31<sup>st</sup> Avenue N

GSATS Project Application  
widening exhibit  
Kings Hwy - 27,239'  
Farrow to 31st Ave N

- Water Lines
- Gravity Lines
- Force Main Lines
- Drainage Pipelines
- Roads
- Parcel Shapes

Map prepared by:  
The City of Myrtle Beach  
Engineering Department

Date of Print: 10/25/21

Scale: NTS







## RIDE III Project Status



### Fred Nash Blvd Connection to Harrelson Blvd

- Preliminary Project Cost: \$19.3 MM
- Construction of a 3-lane road, including center turn lane to extend Fred Nash Blvd around to the end of the airport runway to provide a direct connection to Harrelson Blvd. Includes multimodal facilities.
- Currently in the right-of-way acquisition phase
- Proposed Construction Start Date: February 2023

### Hwy 501 Realignment (Broadway St to 7<sup>th</sup> Avenue N)

- Preliminary Project Cost: \$13.9 MM
- Realign Hwy 501 at Broadway St intersection to connect to 7<sup>th</sup> Ave N at Oak St. Install sidewalks and intersection improvements on 7<sup>th</sup> Avenue N between Oak St and Kings Hwy.
- Currently in the right-of-way acquisition phase
- Proposed Construction Start Date: August 2023