





New Hanover Township  
Flood Map

Map Created 11/27/2017



Legend

FEMA National Flood Hazard Layer  
From FEMA, publication date July 17, 2017

-  AE, base flood plain where base elevations provided.
-  AE, Floodway
-  A, area with .1 pct annual chance of flooding.
-  X, area with .2 pct annual chance of flooding