# Taylor County GIS Mapping

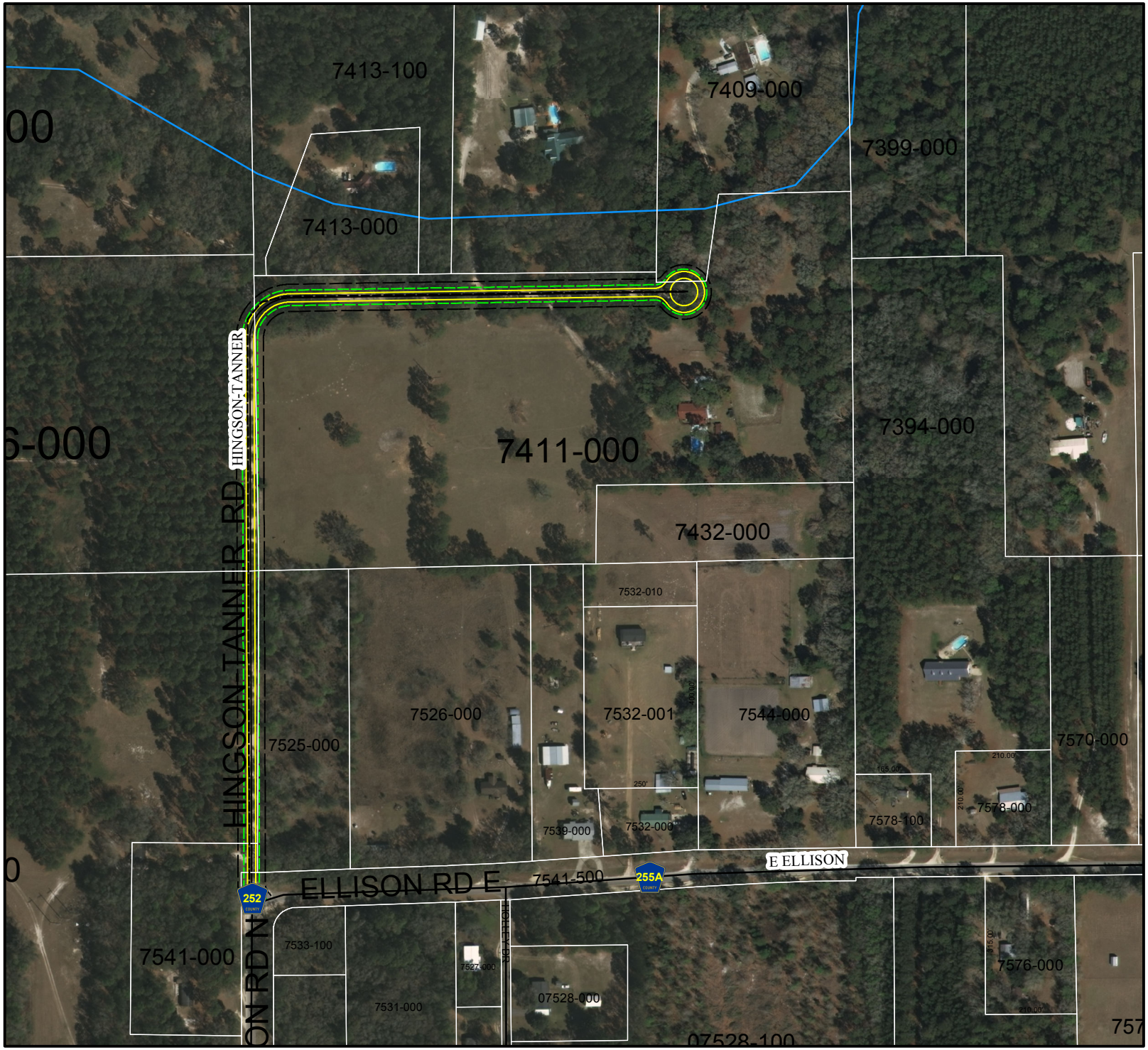


## Legend

- *State/ US Highway*
- *Major Road*
- *Minor Road*
- *Graded Road*
- Parcel Boundaries
- Communities

N
W E
S

**1 inch = 300 feet**

*Printed on: Date: Monday, June 20, 2016*

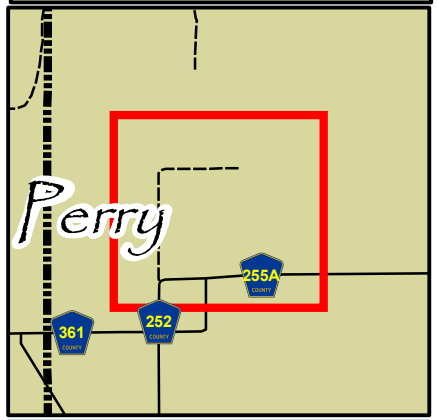


MAP PREPARED BY THE TAYLOR COUNTY ENGINEERING DEPARTMENT
This information was compiled from the best information available and the Taylor County Board of County Commissioners assume no responsibility for errors or ommissions.

# Taylor County GIS Mapping

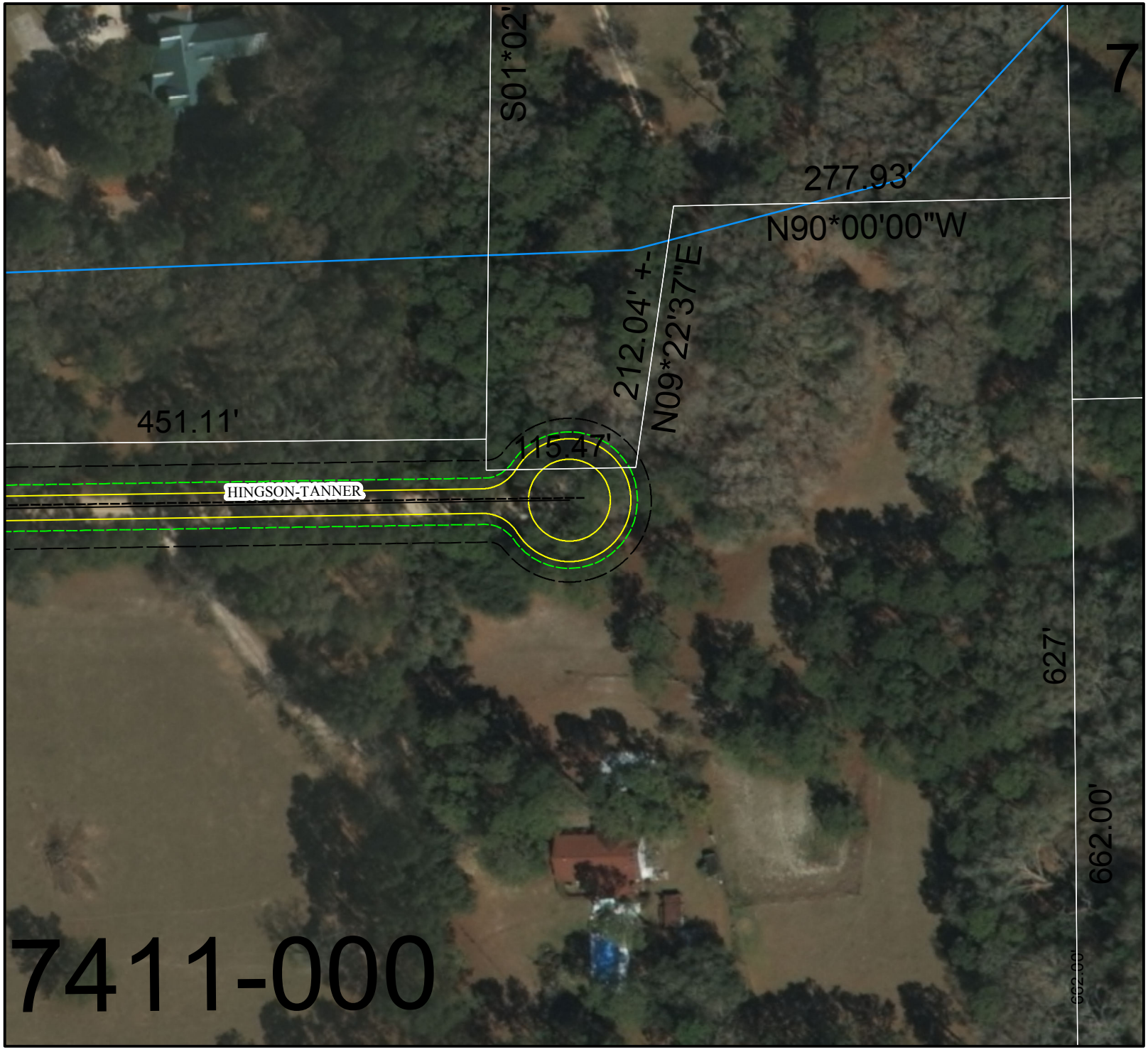


## Legend

- State/ US Highway
- Major Road
- Minor Road
- Graded Road
- Parcel Boundaries

N
W E
S

1 inch = 100 feet

*Printed on: Date: Monday, June 20, 2016*

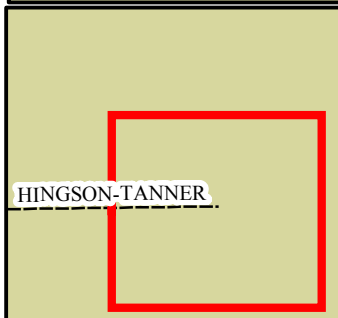


MAP PREPARED BY THE TAYLOR COUNTY ENGINEERING DEPARTMENT
This information was compiled from the best information available and the Taylor County Board of County Commissioners assume no responsibility for errors or ommissions.