

STATE OF ILLINOIS)
COUNTY OF COOK)
COUNTY OF WILL)

CLERK'S CERTIFICATE

I, FRANK W. GERMAN, JR., the duly elected qualified, and acting Village Clerk of the Village of Tinley Park, Cook and Will Counties, Illinois, do hereby certify that the attached hereto is a true and correct copy of that Ordinance now on file in my office, entitled:

ORDINANCE NUMBER 2003-O-007

**AN ORDINANCE CALLING FOR A PUBLIC HEARING AND A JOINT
REVIEW BOARD MEETING TO CONSIDER DESIGNATION OF A REDEVELOPMENT
PROJECT AREA, REDEVELOPMENT PLAN AND REDEVELOPMENT PROJECT
FOR THE VILLAGE OF TINLEY PARK
(MAIN STREET SOUTH TIF DISTRICT)**

which ordinance was passed by the Board of Trustees of the Village of Tinley Park, at a regular meeting held on the 21st day January, 2003, at which meeting a quorum was present, and approved by the President of the Village of Tinley Park on the 21st day of January 2003.

I FURTHER CERTIFY that the vote on the question of the passage of the said Ordinance by the Board of Trustees of the Village of Tinley Park was taken by the Ayes and Nays and recorded in the Journal of Proceedings of the Board of Trustees of the Village of Tinley Park, and that the result of said vote was as follows, to-wit:

AYES: Rea, Seaman, Hannon, Heffernan, Maher


NAYS: None

ABSENT: None

ABSTENTIONS: Bettenhausen

I DO FURTHER CERTIFY that the original Ordinance, of which the attached is a true copy, is entrusted to my care for safekeeping, and that I am the lawful keeper of the same.

IN WITNESS WHEREOF, I have hereunto set my hand and affixed the seal of the Village of Tinley Park, this 21st day of January 2003.


FRANK W. GERMAN, JR.
VILLAGE CLERK

STATE OF ILLINOIS)
COUNTY OF COOK)
COUNTY OF WILL)

CLERK'S CERTIFICATE

I, FRANK W. GERMAN, JR., the duly elected qualified, and acting Village Clerk of the Village of Tinley Park, Cook and Will Counties, Illinois, do hereby certify that the attached hereto is a true and correct copy of that Ordinance now on file in my office, entitled:

ORDINANCE NUMBER 2003-O-007

**AN ORDINANCE CALLING FOR A PUBLIC HEARING AND A JOINT
REVIEW BOARD MEETING TO CONSIDER DESIGNATION OF A REDEVELOPMENT
PROJECT AREA, REDEVELOPMENT PLAN AND REDEVELOPMENT PROJECT
FOR THE VILLAGE OF TINLEY PARK
(MAIN STREET SOUTH TIF DISTRICT)**

which ordinance was passed by the Board of Trustees of the Village of Tinley Park, at a regular meeting held on the 21st day January, 2003, at which meeting a quorum was present, and approved by the President of the Village of Tinley Park on the 21st day of January 2003.

I FURTHER CERTIFY that the vote on the question of the passage of the said Ordinance by the Board of Trustees of the Village of Tinley Park was taken by the Ayes and Nays and recorded in the Journal of Proceedings of the Board of Trustees of the Village of Tinley Park, and that the result of said vote was as follows, to-wit:

AYES: Rea, Seaman, Hannon, Heffernan, Maher


NAYS: None

ABSENT: None

ABSTENTIONS: Bettenhausen

I DO FURTHER CERTIFY that the original Ordinance, of which the attached is a true copy, is entrusted to my care for safekeeping, and that I am the lawful keeper of the same.

IN WITNESS WHEREOF, I have hereunto set my hand and affixed the seal of the Village of Tinley Park, this 21st day of January 2003.


FRANK W. GERMAN, JR.
VILLAGE CLERK

ORDINANCE NO. 2003-O-007

**AN ORDINANCE CALLING FOR A PUBLIC HEARING AND A JOINT
REVIEW BOARD MEETING TO CONSIDER DESIGNATION OF
A REDEVELOPMENT PROJECT AREA, REDEVELOPMENT PLAN AND
REDEVELOPMENT PROJECT FOR THE VILLAGE OF TINLEY PARK
(MAIN STREET SOUTH TIF DISTRICT)**

WHEREAS, the Village of Tinley Park is considering the designation of a redevelopment project area and the approval of a redevelopment plan and redevelopment project within the corporate limits of the Village of Tinley Park, to be called the Village of Tinley Park Main Street South Tax Increment Financing (TIF) District, pursuant to the "Tax Increment Allocation Redevelopment Act", 65 ILCS 5/11-74.4-1 et seq. (hereinafter referred to as the "TIF Act"); and

WHEREAS, pursuant to the provisions of Section 5/11-74.4-5(a) of the TIF Act, as amended, prior to the adoption of an ordinance proposing the designation of a redevelopment project area or approval of a redevelopment plan or redevelopment project, the Village must fix a time and place for public hearing; and

WHEREAS, pursuant to the provisions of Section 5/11-74.4-5(b) of the TIF Act, as amended, prior to the adoption of an ordinance proposing the designation of a redevelopment project area or approval of a redevelopment plan or redevelopment project, the Village must convene a Joint Review Board (hereinafter referred to as the "JRB") to consider the proposal; and

WHEREAS, it is the desire of the President and Board of Trustees of the Village to conduct such public hearing and to convene said meeting of the JRB;

NOW, THEREFORE, BE IT ORDAINED by the President and Board of Trustees of the Village of Tinley Park, Cook and Will Counties, Illinois, as follows:

SECTION 1: That pursuant to the provisions of the TIF Act, the President and Board of Trustees hereby designate the date of Tuesday, March 18, 2003, at the hour of 7:30 p.m. at the Tinley Park Village Hall, Board Room, 16250 South Oak Park Avenue, Tinley Park, Illinois, for the purpose of conducting a public hearing to hear from any interested persons, taxpayers or affected taxing districts regarding the proposed designation of a redevelopment project area, a redevelopment plan and redevelopment project for the area legally described in EXHIBIT A attached hereto and made part hereof.

SECTION 2: That a copy of the proposed redevelopment plan and redevelopment project has been on file in the office of the Village Clerk, and has been available for public inspection during regular Village business hours, since January 7, 2003.

SECTION 3: That at the public hearing, any interested person, taxpayer or affected taxing district may file with the Village Clerk written comments and/or objections to, and may be heard orally with respect to, any issues embodied in the notice of public hearing attached hereto.

SECTION 4: That the JRB shall be established and shall first meet on Tuesday, February 11, 2003, at 4:30 p.m. at the Tinley Park Village Hall, Board Room, 16250 South Oak Park Avenue, Tinley Park, Illinois. The JRB shall review the public record, planning documents and proposed ordinances approving the redevelopment plan and project. The JRB shall make an advisory recommendation to the Village within thirty (30) days after the convening of the JRB. A written report shall be issued by the JRB. The failure of the JRB to submit its report on a timely basis shall not be cause to delay the public hearing or any other step in the process of establishing the redevelopment project area and approving the redevelopment plan. In the event the JRB does not file a report, it shall be presumed that the JRB has found that the redevelopment project area and

redevelopment plan satisfy the plan requirements, the eligibility criteria defined in Section 5/11-74.4-3 of the TIF Act and the objectives of the TIF Act. Pursuant to the provisions of Section 5/11-74.4-5(b) of the TIF Act, the JRB shall consist of one (1) representative from each of the following taxing districts: South Suburban Community College District No. 510, Community High School District No. 228, Elementary School District No. 146, the Tinley Park Park District, the County of Cook, Bremen Township and the Village of Tinley Park; and a public member. The public member and the chairperson of the JRB, in that order, shall be selected by a majority of the JRB members present and voting at said February 11, 2003 meeting.

SECTION 5: That the Village of Tinley Park's representative on the JRB is hereby confirmed as Patrick E. Rea or his designee.

SECTION 6: That a notice setting forth the availability of the redevelopment plan and eligibility report, and how to obtain a copy thereof, shall be sent by mail to all residential addresses within seven hundred fifty (750) feet of the boundaries of the proposed redevelopment project area and to all persons who have registered on the Village's TIF Interested Parties Registry, within a reasonable time of the adoption of this Ordinance, as required by Section 5/11-74.4-5(a) of the TIF Act, with said notice being substantially in the form attached hereto as EXHIBIT B and made part hereof.

SECTION 7: That a notice of the public hearing and the JRB meeting shall be sent by certified mail, return receipt requested, and a notice of the public hearing shall be given by publication, as required by Sections 5/11-74.4-5(b) and 5/11-74.4-6(a), (b) and (c) of the TIF Act, with said notices being substantially in the form attached hereto as EXHIBIT C and made part hereof.

SECTION 8: That this Ordinance shall be in full force and effect from and after its adoption and approval as provided by law.

ADOPTED this 21st day of January, 2003, pursuant to a roll call vote as follows:

AYES: REA, SEAMAN, HANNON, HEFFERNAN, MAHER

NAYS: NONE

ABSENT: NONE


ABSTENTIONS: BETTENHAUSEN

APPROVED by me this 21st day of January, 2003.


VILLAGE PRESIDENT

(SEAL)

ATTEST:


VILLAGE CLERK

@PFDesktop\::ODMA/MHODMA/iManage;103127;1

EXHIBIT A

MAIN STREET SOUTH T.I.F. DISTRICT

Lots 3 and 4 in Block 5 in McClary's Subdivision of the East ½ of the North ½ of Lot 1 of the Southwest ¼ of Section 30, Township 36 North, Range 13, East of the Third Principal Meridian; the North 60 feet of Lot 1 in Block 1, Lot 3 in Block 2 and Lots 7 and 8 in Block 3 in Christian Andres Subdivision of part of the South ½ of Lot 1 of the Southwest ¼ of Section 30, aforesaid; the West 54 feet of Lot 10, the West 54 feet and South 5 feet of Lot 11 and Lots 12 through 16, inclusive, in Andres Subdivision of Lot 9 in Block 3 of Christian Andres Subdivision, aforesaid; Lots 3, 8, 9, 10 and 11 in John M. Rauhoff's Subdivision of part of the South ½ of Lots 1 and 2 of the Southwest ¼ of Section 30, aforesaid, beginning at a point 380 feet South of the Northeast corner of Lot 10 of Block 3 of Christian Andres Subdivision, running thence South on the East line of said Lot 10, 460 feet, thence West 190 feet, thence South 16 feet, thence West 1025 feet, thence North 880.84 feet to the North line of the South ½ of Lot 2 of said Southwest ¼, thence East on the North line of the South ½ of Lots 2 and 1 of said Southwest ¼, 1215 feet to the East line of Lot 10 of Block 3, thence South 391.20 feet to point of beginning; Lot A in Subdivision of part of Block 3 in John M. Rauhoff's Plat of Blocks 1, 2, 3, 4, being a subdivision of part of the South ½ of Lots 1 and 2 of the Southwest ¼ of Section 30 and of part of the North ½ of Lot 2 of the Northwest ¼ of Section 31, Township 36 North, Range 13, East of the Third Principal Meridian; Lots 1 through 9, inclusive, in Herman Stoeckman's Subdivision of the South 433 feet of the East 183 feet of the Southwest ¼ of Section 30, aforesaid; Lot B in Hickory Square, a resubdivision of part of Lot 9 in Circuit Court Petition in Sections 29, 30 and 31, Township 36 North, Range 13, East of the Third Principal Meridian and the C.R. I. & P. Railroad right-of-way located West of the East right-of-way line of Oak Park Avenue and West of the Southeasterly extension of the West line of Lot A in Subdivision of Block 3 in John M. Rauhoff's Plat of Blocks 1, 2, 3, 4, being a subdivision of part of South ½ of Lots 1 and 2 of the Southwest ¼ of Section 30 and of part of the North ½ of Lot 2 of the Northwest ¼ of Section 31 Township 36 North, Range 13, East of the Third Principal Meridian; all in Cook County, Illinois;

P.I.N's: 28-30-302-015 and -016; 28-30-308-017 and -023; 28-30-312-003, -006, -009, -019, -021, -023, -024 and -025; 28-30-313-002, -004, -009, -010, -011 and -012; 28-30-314-003, -004, -005, -006, -007, -008, -009, -010, -011, -012 and -032; 28-30-500-004-6004; and Pt. 28-30-500-004-6001;

Common Address: 17236, 17324, 17432, 17448 and 17500 South Oak Park Avenue; 173rd and 68th Court; 6875 West 173rd Place; 17375 South 69th Court; 17356 and 17368 South 68th Court; and 17335 South 68th Court; Tinley Park, Illinois;

Also, Lots 6, 7, 16, 17, and 23 through 39, inclusive, along with the 16 foot wide North/South alley located East of and adjacent to Lots 6 and 7, the 14 foot wide North/South vacated alley lying East of and adjacent to Lots 23 through 29, inclusive, and the 14 foot wide East/West vacated alley lying North of and adjacent to Lots 37 and 39, all in Nielsen's Subdivision (except the South 200 feet of the West 266 feet) of Block 2 in Village of Bremen in Sections 30 and 31, Township 36 North, Range 13, East of the Third Principal Meridian; Lots 1 through 4, inclusive, along with the 16 foot wide North/South alley located East of and adjacent thereto, in Boldt's Subdivision of the South 200 feet of the West 266 feet of Block 2 in Village of Bremen, aforesaid; Lots 1, 2, 3 and 3 in Block 3, Lots 1 through 9, inclusive, and the North 115 feet of Lot 10 (as measured along the west line thereof) in Block 4, Lots 1 through 6, inclusive, in Block 5, Lots 1 through 7, inclusive, and Lots 10 though 15, inclusive, in Block 9, Lots 1 through 10, inclusive, along with the 20 foot wide East/West

vacated alley lying South of and adjacent to Lots 1 through 5 in Block 10, Lots 9, 10 and the West 2 feet of Lot 8 in Block 11, and the South 74.5 feet of the West 125 feet of Block 14, all in Village of Bremen, aforesaid; Lots 1 and 2 in Ameritech Illinois Tinley Park Resubdivision of Lots 5, 6, 7 and part of 8 in Block 11 in Village of Bremen, aforesaid; all that property, including the C.R.I. & P Railroad right-of-way, located East of the East right-of-way line of Oak Park Avenue, South of the Southeast right-of-way line of North Street, North of the Northwest right-of-way line of South Street, South of the South line of Lots 1 through 5, inclusive, in Block 5 in Village of Bremen, aforesaid, and West of a line drawn from the Southwest corner of Lot 12 in Harper Hill Townhomes Association, a resubdivision of part of Block 1 in the Village of Bremen, aforesaid, to the intersection of the West right of way line of 66th Court and the South right-of-way line of the C.R.I. & P Railroad (said right-of-way line also being the North right-of-way line of Oak Forest Avenue); all in Cook County, Illinois;

P.I.N's: 28-30-403-005,-006,-008,-009,-010,-011,-013,-014,-019,020,-028 and -029; 28-30-404-025; 28-30-407-002,-003,-004,-005,-006,-007,-008 and -009; 28-30-408-001 and -002; 28-30-411-005,-008,-009,010,-011,-012,-013,-014,-015,-017,-023 and -024; 28-30-415-003,-004,-009 and -010; 28-30-415-010-8001 and -8002; 28-30-416-015,-016-023 and -024; 28-30-418-007; 28-30-424-001 and -002; 28-30-425-001 and -002; 28-30-500-004-6002 and -6003; and Pt. 28-30-500-004-6001;

Common Addresses: 17235, 17237, 17247, 17251, 17255, 17265, 17309, 17401, 17407 and 17459 South Oak Park Avenue; 6744 West 173rd Street; 17249 South 67th Court; 6706, 6712, 6720, 6724, 6730 and 6750 West North Street; 6647 and 6653 West 173rd Street; 6657, 6659, 6665, 6671, 6709, 6725, 6727 and 6730 West South Street; 6775 West 174th Street; 17407, 17420 and 17423 South 67th Court; and 6730 West 174th Place; including the commuter parking lots and commuter station between Oak Park Avenue and 66th Court; Tinley Park, Illinois;

Also, Lots 1 through 26, inclusive, in Goebel's Subdivision of the West 155.9 feet of the East 188.9 feet (as measured along the North and South lines thereof) of the Northeast ¼ of the Northwest ¼ of Section 31, Township 36 North, Range 13, East of the Third Principal Meridian, in Circuit Court Partition of Sections 29, 30 and 31, Township 36 North, Range 13, East of the Third Principal Meridian; and Lots 2 through 6, inclusive, and the East 125.82 feet of Lot 1, all in Block 1 in Elmore's Harlem Avenue Estates, a subdivision in the West ½ of Section 31, Township 36 North, Range 13, East of the Third Principal Meridian; all in Cook County, Illinois;

P.I.N's: 28-31-102-008,009,-010,-011,-012,-013,-014,-016,-017,-018,-019,-020,-021,-022,-023,-024,-025,-026,-027,-028,-049 and -050; 28-31-103-012,-020,-021 and -024; and 28-31-103-026-1001 through -1039, inclusive.

Common Addresses: 17500, 17514, 17560, 17600, 17604, 17608, 17612, 17658, 17660, 17776, 17700, 17704-06, 17708, 17710, 17712, 17714, 17716, 17718, 17720-24, 17726-R, 17726-A through J, 17728-A through D,17728-J, 17730 - A through D, 17730-W, 17732-AB, 17732-C through L and 17746 South Oak Park Avenue, Tinley Park, Illinois;

Also, Block 15 (except the East 195 feet and except the West 99 feet of the East 294 feet of the North 144 feet thereof) in Village of Bremen, a subdivision in Sections 30 and 31, Township 36 North, Range 13, East of the Third Principal Meridian; Lots 147, 148, 149 (except the North 10 feet thereof), 152, 153, 155, 156, 157 (except the North 49 feet thereof), 158, 159 and 160 in O. Rueter & Co.'s Tinley Park Gardens, a subdivision of the South 60 acres of the West ½ of the Northeast ¼ of Section 31, Township 36 North, Range 13, East of the Third Principal Meridian; all in Cook County, Illinois;

P.I.N's: 28-31-200-003, -011 and -012; 28-31-204-001, -002, -003, -005, -006 and -007;
28-31-208-001, -002, -006, -007 and -016;

Common Addresses: 17501, 17541, 17551, 17605, 17609, 17621, 17651, 17655, 17701, 17713, 17743, 17745, 17747 and 17749 South Oak Park Avenue, Tinley Park, Illinois;

Also, Oak Park Avenue, from a point 115 feet South of the South right-of-way line of Hickory Street (as measured along the East right-of-way line of Oak Park Avenue) to a line drawn from the Northwest corner of Lot 1 in Boldt's Subdivision of the South 200 feet of the West 266 feet of Block 2 in Village of Bremen, in Sections 30 and 31, Township 36 North; Range 13 East of the Third Principal Meridian; to the Northeast corner of Lot 3 in Block 5, in McClary's Subdivision of the East ½ of the North ½ of Lot 1 of the Southwest ¼ of Section 30, Township 36 North, Range 13, East of the Third Principal Meridian; Oak Park Avenue, from the northeasterly extension of the South line of Lot 2 in Block 2 in Christian Andres Subdivision of part of the South ½ of Lot 1 of the Southwest ¼ of Section 30, aforesaid, to the South right-of-way line of 178th Street; 68th Court, from the North right-of-way line of the C.R.I.&P. Railroad to the North right-of-way line of 173rd Place; 67th Court and 67th Avenue, from the North right-of-way line of Hickory Street to the South right-of-way line of 172nd Street; Hickory Street, from the East right-of-way line of Oak Park Avenue to the West right-of-way line of 66th Court; 66th Court, from the North right-of-way line of Hickory Street to the South right-of-way line of the C.R. I. & P. Railroad; 67th Avenue, from the South right-of-way line of Hickory Street to the North right-of-way line of North Street; North Street, from the East right-of-way line of Oak Park Avenue to the South line of Lots 5 and 6 in Block 5 in Village of Bremen, aforesaid; South Street, from the East right-of-way line of Oak Park Avenue to the West right-of-way line of 66th Court; South Street (Hickory Street), from the West right-of-way line of Oak Park Avenue West to the Southeasterly extension of the West line of Lot A in Subdivision of a part of Block 3 in John M. Rauhoff's Plat of Blocks 1, 2, 3, 4, being a subdivision of part of the South 1/2 of Lots 1 and 2 of the Southwest 1/4 of Section 30 and of part of the North 1/2 of Lot 2 of the Northwest 1/4 of Section 31, Township 36 North, Range 13, East of the Third Principal Meridian; Market Street, from the West right-of-way line of 67th Court to a point 400 feet East of the East right-of-way line of 67th Court; 67th Court, from the South right-of-way line of South Street to the North right-of-way line of 174th Place; 175th Street, from the East right-of-way line of Oak Park Avenue to a point 125 feet East thereof; 176th Street, from the East right-of-way line of Oak Park Avenue to a point 133.65 feet East thereof; 177th Street, from a point 155.9 feet West of the West right-of-way line of Oak Park Avenue to a point 133.72 feet East of the East right-of-way line of Oak Park Avenue; 178th Street, from the East right-of-way line of Oak Park Avenue to a point 133.78 feet East of the East right-of-way line of Oak Park Avenue; and 69th Avenue, from a point 97.28 feet South of the South right-of-way line of 177th Street to a point 497.28 feet South of the South right-of-way line of 177th Street; all in Cook County, Illinois.

EXHIBIT B

**NOTICE OF THE AVAILABILITY OF THE PROPOSED TINLEY PARK
MAIN STREET SOUTH TAX INCREMENT FINANCING DISTRICT
REDEVELOPMENT PLAN AND ELIGIBILITY REPORT**

Notice is hereby given to you, in that you reside at a residential address within seven hundred fifty (750) feet of the boundaries of the Village of Tinley Park's proposed Main Street South Tax Increment Financing District or have registered your name on the Village of Tinley Park Tax Increment Financing Interested Parties Registry, that the redevelopment plan and eligibility report, relative to the proposed Village of Tinley Park Main Street South Tax Increment Financing District, are available for your review. Copies of said redevelopment plan and eligibility report can be obtained from the Village Manager, David Dorgan, at the Tinley Park Village Hall, 16250 South Oak Park Avenue, Tinley Park, Illinois, 60477, between the hours of 9:00 a.m. and 5:00 p.m., Monday through Friday, except holidays.

VILLAGE OF TINLEY PARK

Frank W. German
Village Clerk

EXHIBIT C

**NOTICE OF PUBLIC HEARING AND JOINT REVIEW BOARD
MEETING TO CONSIDER THE DESIGNATION OF A
REDEVELOPMENT PROJECT AREA, A REDEVELOPMENT PLAN
AND A REDEVELOPMENT PROJECT FOR THE PROPOSED
TINLEY PARK MAIN STREET SOUTH TAX INCREMENT FINANCING DISTRICT**

Notice is hereby given that a public hearing will be held on Tuesday, March 18, 2003, at 7:30 p.m. at the Tinley Park Village Hall, Board Room, 16250 South Oak Park Avenue, Tinley Park, Illinois, on the proposed designation of a Redevelopment Project Area, Redevelopment Plan and Redevelopment Project for the proposed Tinley Park Main Street South Tax Increment Financing District, pursuant to the provisions of the "Tax Increment Allocation Redevelopment Act", 65 ILCS 5/11-74.4-1 et seq., as amended (the "TIF Act").

The boundaries of the proposed Tinley Park Main Street South Tax Increment Financing District are more fully set forth on the legal description attached hereto as EXHIBIT 1 and made part hereof and the street location map attached hereto as EXHIBIT 2 and made part hereof.

The proposed Redevelopment Plan and Redevelopment Project provide for land acquisition, improvements to the public infrastructure within the proposed Redevelopment Project Area and for the Village of Tinley Park to implement a set of actions to promote redevelopment within the proposed Redevelopment Project Area. The contemplated Village actions include, but are not limited to, the vacation of portions of existing rights-of-way, the encouragement of redevelopment agreements and improving public facilities such as utility improvements, storm water detention improvements and related site work. The Village of Tinley Park would realize the goals and objectives of the Redevelopment Plan through public finance techniques including, but not limited to, tax increment allocation financing.

A copy of the Redevelopment Plan and Eligibility Report have been on file with the Village since January 7, 2003, and are currently on file and available for public inspection between the hours of 9:00 a.m. and 5:00 p.m., Monday through Friday, except holidays, at the office of the Village Manager, David Dorgan, located at the Tinley Park Village Hall, 16250 South Oak Park Avenue, Tinley Park, Illinois, 60477. Copies of the Redevelopment Plan and Eligibility Report are enclosed with the copies of this Notice that are being mailed to the affected taxing districts and the Illinois Department of Commerce and Community Affairs. David Dorgan, Village Manager for the Village of Tinley Park [(708) 444-5000] or Ehlers & Associates, Inc. [(630) 355-6100], can be contacted for further information.

Pursuant to the TIF Act, a Joint Review Board for the proposed Tinley Park Main Street South Tax Increment Financing District (the "JRB") is being established to review the public record, planning documents and proposed ordinances approving the redevelopment plan and project relative to the proposed Village of Tinley Park Main Street South Tax Increment Financing District. Pursuant to the TIF Act, the JRB shall consist of one (1) public member and one (1) representative from each of the following taxing districts: South Suburban Community College District No. 510, Community High School District No. 228, Elementary School District No. 146, the Tinley Park Park District, the County of Cook, Bremen Township and the Village of Tinley Park; and a public member. The public member and the chairperson of the JRB, in that order, shall be selected by a majority of the JRB members present and voting at the initial meeting of the JRB.

Pursuant to the TIF Act, the first meeting of the JRB will be held on Tuesday, February 11, 2003 at 4:30 p.m. at the Tinley Park Village Hall, Board Room, 16250 South Oak Park Avenue, Tinley Park, 60477. Those taxing districts with representatives on the JRB are hereby notified of said JRB meeting. The JRB's recommendation on the Redevelopment Project Area and

Redevelopment Plan shall be advisory and non-binding, and shall be adopted by a majority vote of the JRB members present and voting and shall be submitted to the Village within thirty (30) days after the first convening of the JRB. Failure of the JRB to submit its report on a timely basis shall not delay the Public Hearing nor shall it delay any other step in the process of establishing the Redevelopment Project Area.

Prior to and at the March 18, 2003, Public Hearing, all interested persons, affected taxing districts and the Illinois Department of Commerce and Community Affairs may file with the Village Clerk written comments to and may be heard orally with respect to the designation of the Redevelopment Project Area and approval of the Redevelopment Plan in relation thereto. Written comments are invited and can be sent in advance of the Public Hearing to the Tinley Park Village Clerk, 16250 South Oak Park Avenue, Tinley Park, Illinois, 60477. The Public Hearing may be adjourned by the President and Board of Trustees without further notice other than a motion to be entered upon the minutes of the Public Hearing, fixing the time and place of the subsequent Public Hearing.

Mailed and Published by order of the
Corporate Authorities of the Village of
Tinley Park, Cook and Will Counties, Illinois
Frank W. German, Village Clerk

EXHIBIT 1

MAIN STREET SOUTH T.I.F. DISTRICT

Lots 3 and 4 in Block 5 in McClary's Subdivision of the East ½ of the North ½ of Lot 1 of the Southwest ¼ of Section 30, Township 36 North, Range 13, East of the Third Principal Meridian; the North 60 feet of Lot 1 in Block 1, Lot 3 in Block 2 and Lots 7 and 8 in Block 3 in Christian Andres Subdivision of part of the South ½ of Lot 1 of the Southwest ¼ of Section 30, aforesaid; the West 54 feet of Lot 10, the West 54 feet and South 5 feet of Lot 11 and Lots 12 through 16, inclusive, in Andres Subdivision of Lot 9 in Block 3 of Christian Andres Subdivision, aforesaid; Lots 3, 8, 9, 10 and 11 in John M. Rauhoff's Subdivision of part of the South ½ of Lots 1 and 2 of the Southwest ¼ of Section 30, aforesaid, beginning at a point 380 feet South of the Northeast corner of Lot 10 of Block 3 of Christian Andres Subdivision, running thence South on the East line of said Lot 10, 460 feet, thence West 190 feet, thence South 16 feet, thence West 1025 feet, thence North 880.84 feet to the North line of the South ½ of Lot 2 of said Southwest ¼, thence East on the North line of the South ½ of Lots 2 and 1 of said Southwest ¼, 1215 feet to the East line of Lot 10 of Block 3, thence South 391.20 feet to point of beginning; Lot A in Subdivision of part of Block 3 in John M. Rauhoff's Plat of Blocks 1, 2, 3, 4, being a subdivision of part of the South ½ of Lots 1 and 2 of the Southwest ¼ of Section 30 and of part of the North ½ of Lot 2 of the Northwest ¼ of Section 31, Township 36 North, Range 13, East of the Third Principal Meridian; Lots 1 through 9, inclusive, in Herman Stoeckman's Subdivision of the South 433 feet of the East 183 feet of the Southwest ¼ of Section 30, aforesaid; Lot B in Hickory Square, a resubdivision of part of Lot 9 in Circuit Court Petition in Sections 29, 30 and 31, Township 36 North, Range 13, East of the Third Principal Meridian and the C.R. I. & P. Railroad right-of-way located West of the East right-of-way line of Oak Park Avenue and West of the Southeasterly extension of the West line of Lot A in Subdivision of Block 3 in John M. Rauhoff's Plat of Blocks 1, 2, 3, 4, being a subdivision of part of South ½ of Lots 1 and 2 of the Southwest ¼ of Section 30 and of part of the North ½ of Lot 2 of the Northwest ¼ of Section 31 Township 36 North, Range 13, East of the Third Principal Meridian; all in Cook County, Illinois;

P.I.N's: 28-30-302-015 and -016; 28-30-308-017 and -023; 28-30-312-003, -006, -009, -019, -021, -023, -024 and -025; 28-30-313-002, -004, -009, -010, -011 and -012; 28-30-314-003, -004, -005, -006, -007, -008, -009, -010, -011, -012 and -032; 28-30-500-004-6004; and Pt. 28-30-500-004-6001;

Common Address: 17236, 17324, 17432, 17448 and 17500 South Oak Park Avenue; 173rd and 68th Court; 6875 West 173rd Place; 17375 South 69th Court; 17356 and 17368 South 68th Court; and 17335 South 68th Court; Tinley Park, Illinois;

Also, Lots 6, 7, 16, 17, and 23 through 39, inclusive, along with the 16 foot wide North/South alley located East of and adjacent to Lots 6 and 7, the 14 foot wide North/South vacated alley lying East of and adjacent to Lots 23 through 29, inclusive, and the 14 foot wide East/West vacated alley lying North of and adjacent to Lots 37 and 39, all in Nielsen's Subdivision (except the South 200 feet of the West 266 feet) of Block 2 in Village of Bremen in Sections 30 and 31, Township 36 North, Range 13, East of the Third Principal Meridian; Lots 1 through 4, inclusive, along with the 16 foot wide North/South alley located East of and adjacent thereto, in Boldt's Subdivision of the South 200 feet of the West 266 feet of Block 2 in Village of Bremen, aforesaid; Lots 1, 2, 3 and 3 in Block 3, Lots 1 through 9, inclusive, and the North 115 feet of Lot 10 (as measured along the west line thereof) in Block 4, Lots 1 through 6, inclusive, in Block 5, Lots 1 through 7, inclusive, and Lots 10 though 15, inclusive, in Block 9, Lots 1 through 10, inclusive, along with the 20 foot wide East/West

vacated alley lying South of and adjacent to Lots 1 through 5 in Block 10, Lots 9, 10 and the West 2 feet of Lot 8 in Block 11, and the South 74.5 feet of the West 125 feet of Block 14, all in Village of Bremen, aforesaid; Lots 1 and 2 in Ameritech Illinois Tinley Park Resubdivision of Lots 5, 6, 7 and part of 8 in Block 11 in Village of Bremen, aforesaid; all that property, including the C.R.I. & P Railroad right-of-way, located East of the East right-of-way line of Oak Park Avenue, South of the Southeast right-of-way line of North Street, North of the Northwest right-of-way line of South Street, South of the South line of Lots 1 through 5, inclusive, in Block 5 in Village of Bremen, aforesaid, and West of a line drawn from the Southwest corner of Lot 12 in Harper Hill Townhomes Association, a resubdivision of part of Block 1 in the Village of Bremen, aforesaid, to the intersection of the West right of way line of 66th Court and the South right-of-way line of the C.R.I. & P Railroad (said right-of-way line also being the North right-of-way line of Oak Forest Avenue); all in Cook County, Illinois;

P.I.N's: 28-30-403-005,-006,-008, -009, -010, -011, -013, -014, -019, 020, -028 and -029; 28-30-404-025; 28-30-407-002, -003, -004, -005, -006, -007, -008 and -009; 28-30-408-001 and -002; 28-30-411-005, -008, -009, 010, -011, -012, -013, -014, -015, -017, -023 and -024; 28-30-415-003, -004, -009 and - 010; 28-30-415-010-8001 and -8002; 28-30-416-015, -016 -023 and -024; 28-30-418-007; 28-30-424-001 and -002; 28-30-425-001 and -002; 28-30-500-004-6002 and -6003; and Pt. 28-30-500-004-6001;

Common Addresses: 17235, 17237, 17247, 17251, 17255, 17265, 17309, 17401, 17407 and 17459 South Oak Park Avenue; 6744 West 173rd Street; 17249 South 67th Court; 6706, 6712, 6720, 6724, 6730 and 6750 West North Street; 6647 and 6653 West 173rd Street; 6657, 6659, 6665, 6671, 6709, 6725, 6727 and 6730 West South Street; 6775 West 174th Street; 17407, 17420 and 17423 South 67th Court; and 6730 West 174th Place; including the commuter parking lots and commuter station between Oak Park Avenue and 66th Court; Tinley Park, Illinois;

Also, Lots 1 through 26, inclusive, in Goebel's Subdivision of the West 155.9 feet of the East 188.9 feet (as measured along the North and South lines thereof) of the Northeast ¼ of the Northwest ¼ of Section 31, Township 36 North, Range 13, East of the Third Principal Meridian, in Circuit Court Partition of Sections 29, 30 and 31, Township 36 North, Range 13, East of the Third Principal Meridian; and Lots 2 through 6, inclusive, and the East 125.82 feet of Lot 1, all in Block 1 in Elmore's Harlem Avenue Estates, a subdivision in the West ½ of Section 31, Township 36 North, Range 13, East of the Third Principal Meridian; all in Cook County, Illinois;

P.I.N's: 28-31-102-008, 009, -010, -011, -012, -013, -014, -016,-017, -018, -019, -020, -021, -022, -023, -024, -025, -026, -027, -028, -049 and -050; 28-31-103-012, -020, -021 and -024; and 28-31-103-026-1001 through -1039, inclusive.

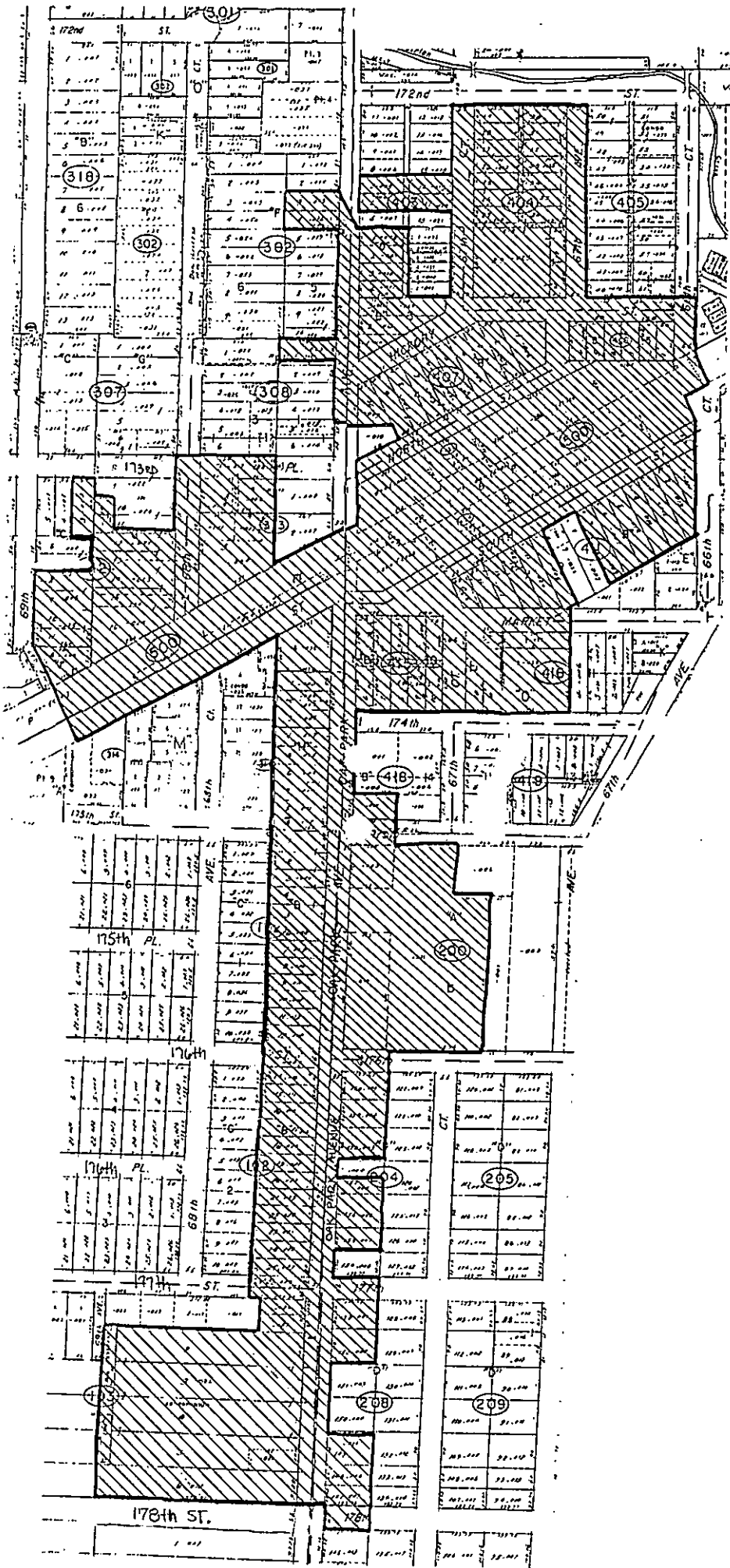
Common Addresses: 17500, 17514, 17560, 17600, 17604, 17608, 17612, 17658, 17660, 17776, 17700, 17704-06, 17708, 17710, 17712, 17714, 17716, 17718, 17720-24, 17726-R, 17726-A through J, 17728-A through D, 17728-J, 17730 - A through D, 17730-W, 17732-AB, 17732-C through L and 17746 South Oak Park Avenue, Tinley Park, Illinois;

Also, Block 15 (except the East 195 feet and except the West 99 feet of the East 294 feet of the North 144 feet thereof) in Village of Bremen, a subdivision in Sections 30 and 31, Township 36 North, Range 13, East of the Third Principal Meridian; Lots 147, 148, 149 (except the North 10 feet thereof), 152, 153, 155, 156, 157 (except the North 49 feet thereof), 158, 159 and 160 in O. Rueter & Co.'s Tinley Park Gardens, a subdivision of the South 60 acres of the West ½ of the Northeast ¼ of Section 31, Township 36 North, Range 13, East of the Third Principal Meridian; all in Cook County, Illinois;

P.I.N.'s: 28-31-200-003, -011 and -012; 28-31-204-001, -002, -003, -005, -006 and -007;
28-31-208-001, -002, -006, -007 and -016;

Common Addresses: 17501, 17541, 17551, 17605, 17609, 17621, 17651, 17655, 17701, 17713, 17743, 17745, 17747 and 17749 South Oak Park Avenue, Tinley Park, Illinois;

Also, Oak Park Avenue, from a point 115 feet South of the South right-of-way line of Hickory Street (as measured along the East right-of-way line of Oak Park Avenue) to a line drawn from the Northwest corner of Lot 1 in Boldt's Subdivision of the South 200 feet of the West 266 feet of Block 2 in Village of Bremen, in Sections 30 and 31, Township 36 North; Range 13 East of the Third Principal Meridian; to the Northeast corner of Lot 3 in Block 5, in McClary's Subdivision of the East ½ of the North ½ of Lot 1 of the Southwest ¼ of Section 30, Township 36 North, Range 13, East of the Third Principal Meridian; Oak Park Avenue, from the northeasterly extension of the South line of Lot 2 in Block 2 in Christian Andres Subdivision of part of the South ½ of Lot 1 of the Southwest ¼ of Section 30, aforesaid, to the South right-of-way line of 178th Street; 68th Court, from the North right-of-way line of the C.R.I. & P. Railroad to the North right-of-way line of 173rd Place; 67th Court and 67th Avenue, from the North right-of-way line of Hickory Street to the South right-of-way line of 172nd Street; Hickory Street, from the East right-of-way line of Oak Park Avenue to the West right-of-way line of 66th Court; 66th Court, from the North right-of-way line of Hickory Street to the South right-of-way line of the C.R. I. & P. Railroad; 67th Avenue, from the South right-of-way line of Hickory Street to the North right-of-way line of North Street; North Street, from the East right-of-way line of Oak Park Avenue to the South line of Lots 5 and 6 in Block 5 in Village of Bremen, aforesaid; South Street, from the East right-of-way line of Oak Park Avenue to the West right-of-way line of 66th Court; South Street (Hickory Street), from the West right-of-way line of Oak Park Avenue West to the Southeasterly extension of the West line of Lot A in Subdivision of a part of Block 3 in John M. Rauhoff's Plat of Blocks 1, 2, 3, 4, being a subdivision of part of the South 1/2 of Lots 1 and 2 of the Southwest 1/4 of Section 30 and of part of the North 1/2 of Lot 2 of the Northwest 1/4 of Section 31, Township 36 North, Range 13, East of the Third Principal Meridian; Market Street, from the West right-of-way line of 67th Court to a point 400 feet East of the East right-of-way line of 67th Court; 67th Court, from the South right-of-way line of South Street to the North right-of-way line of 174th Place; 175th Street, from the East right-of-way line of Oak Park Avenue to a point 125 feet East thereof; 176th Street, from the East right-of-way line of Oak Park Avenue to a point 133.65 feet East thereof; 177th Street, from a point 155.9 feet West of the West right-of-way line of Oak Park Avenue to a point 133.72 feet East of the East right-of-way line of Oak Park Avenue; 178th Street, from the East right-of-way line of Oak Park Avenue to a point 133.78 feet East of the East right-of-way line of Oak Park Avenue; and 69th Avenue, from a point 97.28 feet South of the South right-of-way line of 177th Street to a point 497.28 feet South of the South right-of-way line of 177th Street; all in Cook County, Illinois.



tabular

EXHIBIT

2